File 604.

Travis 3rd Class

Abt. - 53-54 (3d)

Hrs D. W. Burnett.

134 2 surs

160 acres

- each -

Ord Grap. [illegible]

CERTIFICATE No.

(Patented)

Ptd July - 15 - 1858
to the Hrs. of.
No 295 vol 37

Ptd Aug. 8 - 1868
No 306 vol 37

Mgl. 33,621

Contents.

No. 1. Certificate.
" 2. Field Notes.
" 3. 5 Papers +
" 4. Ord Grap.
10/21/90/50

A. B. Vol. P.

Correct for Patentee to the heirs. McGill

Patented Aug 8th 1868.

Gilleland

L S No 295 Vol 37
15 July 1868

S S No 306 Vol 37
8th Aug. 1868

Harrison - Cert copy of Cert for L. B. Porter Walsh

160
134
294+
320
26-

2 Hays Co
75/6

File 604

Travis 3d Class

Hrs D. D. Burnett

Sec 120 Bastrop 3 for Ballard

2 Surveys 160 ~~acres~~ 134+ each

Both Surveys correct on map of Hays County. December 16/67
60th surv. mkd pltd
C W Pressler

Patent Survey No 6 to the heirs McGill

Patented July 15th 1868

Done

Gilleland

Corrected survey of 134 acres correct on map of Hays County.
Aug. 8/68 C. W. Pressler

Ins Frankson

Mgl. 33.1.21 $2: for pat

2. C.C. Dec. 11. 67. Richardson
1. C.C. Aug. 4. 68. Richardson

The State of Texas This is to Certify That
County of Bastrop Thomas Reid administrator
of the Estate of H H Burnett deceased is entitled
to three hundred and twenty acres of Land, by
virtue of Conditional Certificate No 64 issued
by the board of Land Commissioners of Bastrop
County on the 8th day of May 1839 to the said H H
Burnett, the said applicant having proved to
our entire satisfaction that said Burnett resided
in the Republic and State of Texas the time
Required by Law and performed all the duties
of a Citizen. And that this Certificate is issued
under an act of the Legislature passed
February 1834 Given under our hands and
Seals of said Court this Nov 26th AD
1835

W H Garrett Chief Justice B C

Thos H Mays Commissioners
James Jones

Attest
William Lumbar Clerk County Court B C
By Cicero Nash deputy

Approved at Sec. 1. 1858.
Government Court
Commissioner of Claims
Certificate of Balance
Jan 2 1858 and issued
and [illegible]

160 16
134 100
294 16/100

320
294 16/100
25 84/100

File 604

Travis 3rd Class

Certificate 320 acres

D D Burnett

Filed Dec. 5th 1867

Unconditional
Certificate No. C
Thos Reid admr
of H C Burnett
320 acres

196 27
504
501
1201 27

Variation 10° 30' E.



The State of Texas } Survey No 5
Hays County }
Surveyed for John Franks
1611 acres of land by virtue
of ~~Certificate~~ the unlocated
balance of Certificate No 6
issued to Thomas H Reid
Administrator of W M Burnett
deceased for 320 acres of land by the Board
of Land Commissioners of Bastrop County Nov 6th
1855 Registered by James C Wilson March 23d 1857
And Approved by Edward Clark Commissioner of
Claims December 21st 1858 Said Survey is No 5 situated in Hays Co.
about 13½ miles S 29° E of the Town of San Marcos.

Beginning at the N E Corner of Survey No 6 at a set
Stone - Thence E 858 varas set a Stone in prairie —
Thence South 1043 varas with the J B Eaves Survey set a
Stone for S E corner - Thence West 950 varas set a Stone
for Corner - Thence N 93 varas intersecting S boundary
line of Survey No 6 - Thence E 92 varas to the S E cor-
ner of Survey No 6 - Thence North 950 varas to the
place of beginning

Chain Carriers J C Gofurth
John M Franks

Enoch Moore
Surveyor Hays Co

I Enoch Moore Surveyor of Hays County do hereby
Certify that the foregoing ~~field Notes~~ Survey was made
according to law, and that the limits marks and bound-
aries are truly described in the foregoing field notes
and that they are recorded in Book A page 496
Given under my hand at the Town of
San Marcos this the 25th day of November A D 1857

Enoch Moore Surveyor
Hays County

3

File 604

Travis 3d Class

Field Notes 160 acres

D D Burnett

Filed Decr 5th 1867

Corrected by corrected field notes

John Franks assne
of
Thomas H Reid Admnrs
of D D Burnett Decd

Field Notes Survey No 5

John Franks
Dec 5/67

C. C. Dec. 11. 67. Richardson

The State of Texas } Survey No 6
Hays County } Surveyed for John Franks One hund-
red and thirty four and 12/100 acres of Land by the
virtue of an unlocated Ballance of Certificate No 6 issued
to Thomas H Reid administrator of C H Burnett deceased for
320 acres of Land by the Board of Land Commissioners
of Bastrop County Nov the 5th 1855 Registered by James
E Wilson March 23rd 1857 and approved by Edward Clark
Commissioner of Land Claims December 21st 1858 Survey No 5
Situated in Hays County about 13½ miles N 29° E of the town of San Marcos.
Beginning at a Stone Mound and N E cor of
Survey No 6 - Thence E 206 varas a Stone Md Thence South
225 varas a Stone Md Thence East 652 varas a Stone
Mound - Thence South with the I B Eaves Survey 818 varas
Set a Stone mound for corner Thence W 950 varas Set a
Stone for corner - Thence N 93 varas intersecting S boun-
dary line of Survey No 6 - Thence E 92 varas to the S E
Corner of Survey No 6 Thence North 950 varas to the
place of Beginning Enoch Moore Surveyor
Chain Carriers Hays County
L L Gosport } Chain
John M Franks } Carriers

I Enoch Moore Surveyor of Hays County do certify
that the foregoing Survey was made according to Law and
and that the limits boundaries and corners are truly
described in the foregoing field notes and that they
are Recorded in my Office in Book A page 496
Given under my hand at the Town of
San Marcos this the 25th day of
November A.D. 1868
Enoch Moore Surveyor
Hays County

A

File 604

Travis 3d Class

As 54 Corrected

Field notes 134 14/100 acres

Mrs D D Burnett

Filed Augt. 4. 1868

Patented Aug 8th 1868

[illegible]

C. C. Aug. 4. 68. Richardson

The Commissioner of the Genl Land Office will accept the within as a corrected copy of ~~the~~ field notes survey No 5 made ~~[illegible]~~ 9 Franks

very respectfully

E. Moore

Surveyor



Variation 10°30'E

The State of Texas } Survey No 6
Hays County }
Surveyed for John Franks Assignee of Thomas H Reid, Administrator of D. H. Barnett dec. One hundread & Sixty acres of Land On the waters of Plum Creek by virtue of Certificate No 6 issued by the Board of Land Commissioners of Bastrop County and approved by Edward Clark Commissioner of Claims December 31st 1858 Registered by James C Wilson March 27th 1857. Said survey is No. 6 situated in Hays County about 13½ miles N° 28 E of the town of San Marcos.

Beginning 1344 varas East of the South west Corner of Survey No 31 made in the Name of Louis Worted On the East boundary line of the M. M. McCarver League. Set a Stone in the prairie for a corner —

Thence East 950 varas Set a Stone for a corner near the South bank of a branch, runs East — Thence South 950 varas Set a Stone for a corner in prairie — Thence West 950 varas Set a Stone for S W corner in prairie. Thence North 950 varas to the place of Beginning

Chain Carriers J L Goforth
John M Franks

Enoch Moore
Surveyor Hays Co —

I Enoch Moore Surveyor of Hays County do hereby Certify that the foregoing survey was made according to law and that the limits marks and boundaries are truly described in the foregoing field notes and that they are Recorded in Book A page 496

Given under my hand at the Town of San Marcos this the 25th day of November AD 1867

Enoch Moore
Surveyor Hays County —

B

File 604

Travis 3d Class

46-53

Field notes 160 acres

D D Burnett

Filed Dec 3rd 1867

Patented July 15th 1868

G Allen

C. C. Dec 11. 67. Richardson

The State of Texas Survey No 5
Hays County



Field Notes Survey No 6.

Peter Frantz Assn
of
Thomas H Reid Admnr
of Cath H Burnett Decd

The State of Texas } Mr Enoch Moore
Hays County } Surveyor of Hays
County please to locate and Survey for
me One hundread and Sixty acres of
Land by virtue of certificate Issued to
Thomas Reid Administrator of the Estate of
D S Barnard deceased by virtue of Conditional
Certificate No 64 issued by the Board of Land
Commissioners of Bastrop County on the 1st day
of May 1839 and approved by James C
Wilson Commissioners of Land Claims Registered
March 23d 1857 and approved Dec 24th 1858
by Ed Clark Commissioner of Claims
Beginning On the East boundary of a Location
made in your Office a few days ago for 320
Acres by William Vaughan and Oblige me November 9th 1867.

J N Fe Nly

John Franks

~~[illegible]~~ Nov 9th 1867

Enoch Moore

Surveyor H. County

File 604

Travis 3d. Class

John Franks

App. & Designation

Filed Dec. 5th 1867

Mr Enoch Moore Surveyor Of Hays County please to locate and Survey for me One hundread and Sixty acres of Land by virtue of a Certificate Issued to Thomas Reid Administrator of the Estate of D D Barnard deceased by virtue of Conditional Certificate No 64 issued by the Board of Land Commissioners of Bastrop County On the 1st day of May 1839 and approved by James C Wilson Commissioner of Claims Registered March 23rd 1857 and approved Dec 24th 1858 by Ed Clark Commissioner of Claims Beginning on the East boundary of an Application made of the Present date by me Thence East to the J B Eaves Survey and South for quantity And Oblige me. Nov the 9th 1867.

J M Foal

John Franks

Filed Nov 9. 1867

E Moore
Surveyor [illegible] County