2 Hays Co/6
75

File 617

Travis Bounty

Abst 261-262 No apar

Milton M. Justice

2 Surveys. ~~244~~ 165½ acres
40 acres

See file B.633 Trans for bal
Cert No. 13/15

See Bty 765½ Travis another survey
" " 778

Small survey correct on map of Hays County. Jan. 30/68.
& both mkd pld C. W. Pressler.

The other survey correct on map of Hays County.
March 12/68 C. W. P

Correct for patent
See Sm Stud McGill
Cor

Patented both Surveys
May 2d 1868
Nos -247-248 vol 13
Gillelmo
over

Nos. Certificate
" 2 & 3. Fieldnotes
" 4. Applic. & designation
" 5 Surveyor's Cert.
" 6. Surveyor's Statement
Aug 10 78
Ed Beck
" 7 Affidavit
Aug 12 78
Ed Beck

S S No 247 Vol 13
S S No 248 Vol 13

Unlocated Balance
Cert No 23/156 for 34½
acres issued & forwarded
to B C Hardin
Oct 22/78
" 8. receipt
W Walsh
Comr

240
205.5
245

M. M. Justice Fee $2.00

NO 13/151. CLASS Bty. QUANTITY 240

General Land Office,

Austin, December 12th 1866

This is to Certify, That Milton M. Justice,

entitled to have surveyed by any legally authorized Surveyor, upon any of the vacant and unappropriated public Domain of the State of Texas, Two hundred and forty (240) acres

of Land, in accordance with the provisions of an act entitled, "An Act for the relief of Milton M. Justice approved Novr 10th 1866, authorizing and requiring the Commissioner of the General Land Office to issue to the said Milton M. Justice a certificate for Two hundred & forty acres of Land,

In Testimony Whereof, I hereunto set my hand and affix the impress of the Seal of said Office, the date first above written.

Fred. W. Moore

Chf Clk & actg

Commissioner.

Intelligencer Print, Austin.

Duplicated Certificate No 23/156 for 3 1/2 acres Brown Co. Tex. Bo. Warrant

File 617

~~Hays~~ Travis Bounty

Certificate 240 acres

Milton M. Justice

Filed Jany. 21. 1868

M. M. Justice



The State of Texas } Survey
County of Hays } No. 85

Field Notes of 640 acres of land Surveyed
in Situated Hays County On the waters of Spring
Creek about 26½ Miles N 30° W from San Marcos
for Milton McJunkin it being
a part of the Lands to which he is entitled by virtue
of his Certificate Scrip Bounty No 13,151 Quantity
640 acres Issued from the General Land Office Austin
December 12th. 1866. And Signed by Fred B Moore
Chief Clerk & Acting Commissioner - Beginning at
the South East Corner of a Survey Made in the Name of Josias
B Beale deceased Thence North 735 varas in said Eastern
boundary line made a Stone Mound from which a Live Oak 10 Inches
ches bears North 5 East 24 varas a Live Oak 24 inches in Diam
eter bears S 85 W 15 varas — Thence North 2475 varas a
Stone Mound On a flat Stony Ridge no bearings — Thence East
Crossing a dry branch 2475 varas a Stone Mound on the
North Side of a hill a Live Oak 24 inches bears N 7 W 7 varas
Thence South 2475 varas a Stone Mound a Live Oak 10 Inch
ches Bears N 70 E 19 varas — Thence West 2475 varas to beginning
intersecting the Eastern boundary line of the Beale Survey
at a Stone Mound a Live Oak 10 inches in Diameter bears
N 5 E 24 varas & 24 inches in Diameter bears S 85 W 15 va
Bearings Marked X Surveyed April 2nd. 1867
Chain Carriers Wm Sharp Enoch Moore Surveyor
Stephen Alexander

I Enoch Moore Surveyor of Hays County do hereby Certify
that the foregoing Survey was made according to law, and
the limits, boundaries, and Corners are truly described
with the Marks Natural and Artificial and that
they are recorded in my Office in Book A page 489.

Given under my hand at the Town of San Marcos this the 10th day of May 1867.

Enoch Moore Surveyor
Of Hays County —

2

File 617
Travis Bounty
Field Notes 40 acres 16-262
Milton M Justice
Filed Jany 21. 1868
Patented May 25 1868
Gilland

Field Notes Survey
No 85 - on Waters of Spring Creek
40 acres of Land
Bounty No 13/151
M. M. Justice

Lo. Lo. Jan 25. 68. Richardson



Variation 10°30' E

The State of Texas } Field notes of Survey No 12 -
Hays County } Containing ~~two hundred acres~~ One hundred & sixty five & ½ acres of land situated in Hays County On the Waters of Plum Creek about 12 miles N 27° E from the Town of San Marcos by virtue of Certificate No 13/151 Class bounty Size 240 acres granted to M M Justice Beginning On the East line of the M. M. M. McCarver League And South West Corner of Survey no 7 made in the name of Wm Vaughan assignee of R T Hughes - Thence South 1050 varas to the N W corner of Survey no 1 a Cedar Stake - Thence East 372 varas intersecting the Survey made for the Heirs of I M Bunton a Stone mound - Thence North 560 varas a stone mound and N W Corner of the Bunton Survey - Thence East 1102 varas set a Stone for corner - Thence North 490 varas set a Stone for corner Thence West 1476 varas to the place of beginning Surveyed Dec 20th AD 1867

Chain Carriers Wm Vaughan } Enoch Moore
and I L Goforth } Surveyor.

I Enoch Moore Surveyor of Hays county do certify that the foregoing Survey was made according to law and that the limits, boundaries and Corners are truly described in the foregoing field notes and that they are recorded in my Office in Book A Page 497

San Marcos January 25 1868.

Enoch Moore Surveyor.

3

File 617

Travis Bounty

AC-261

Field Notes ~~200~~ 165½ acres

Milton M. Justice

Filed Jany. 21. 1868

Patented May 2d 1868

Gillelund

C. C. Mar. 11. 68. Richardson

The State of Texas }
County Of Hays }

Mr Enoch Moon Surveyor Of Hays County You will please to Locate and Survey for me two hundread ~~and~~ acres of Land On the Waters of Plumb Creek Beginning at the East boundary line of ~~the~~ Survey made in the name of M. M. McCarver and North of a Location made by ~~the Name of~~ Dennis Corbin by virtue of Certificate No 506 5-526 Bounty Issued to Thomas G Allen for five hundread and Seventy four acres - Thence East and North for quantity; by virtue of Certificate No 13/151 Class bounty Quantity issued from the General Land Office December 12th 1866 at the City of Austin to Milton M Justice, in accordance with an Act entitled "An act" for the relief of Milton M Justice Approved Nov 10th 1866 authorizing and requiring the Commissioner of the General Land Office to issue to the said Milton M Justice Two hundread and forty acres of Land And oblige me Oct the 30th. 1867.

Mr Enoch Moon Surveyor of Hays County you will please to locate and survey for me 40 acres of Land by virtue Of a Certificate No 13/151, Class Bty. Quantity 240 Beginning On the East boundry line of the Survey Made in the Name of Josias B Beal deceased and about 440 varas South of the Survey made in the Name of I B Elliott On the waters of Spring Creek. And Oblige me April 1st 1867

Milton M Justice

4

File 617

Travis County

M. M. Justice

Asst. & Resignation

Filed Jany. 21. 1868

Filed
April 1st 1887
Moore
Surveyor
Hays County



The State of Texas
County of Hays
plat and Field notes
of a Survey of the M.M.
Justice. Survey No 12
showing Conflict of the same
with the preemption in name of the J.M.
Bunton Heirs. Conflicting 44. vs by 1102
vs. = 48488 vs =

By actual survey as found on the
Ground. ~~I find~~ that the M M Justice
is as follows, Beginning at N.W. Corner
of Justice at a ~~fixed~~ Stone, on E. line of
M M McCarver, and S.W. Corner of the R.T.
Hughes. survey No . Thence N 1050. vs to a
fixed Stone, Thence E 372; vs. to Stone
on W line of the J M. Bunton Survey
No 16. Thence N 604. vs Thence East at
950. vs set Stone for N E. Corner of the
J.M. Bunton preemp. at 1102 vs set Stone
for S E. Corner of the said M.M. Justice
survey Thence N 422. vs to set Stone
for the M.M. Justice, Thence W 1476
vs to beginning; said set Stones was
pointed out to me by J L. Goforth, one
of the original Chainmen; as the original
Corners as fixed by him by the Direction
of the original surveyor E. Moore

5

File 617.

Travis County.

Milton M. Justice

Certificate of Conflict

by Surveyor

filed May 26/74.

in File 593. Travis 3d Cl.

Drisp

~~No. File 593~~

~~Travis 3d Class~~

~~M. M. Justice~~

Corrected Fd Notes

Filed May 26th 1874

Rhoads Fisher

Chf Clerk

belongs to file m. n[illegible] B - 617

If this paper be intended for field notes, it gives no southing. If corrected by the plat annexed the southings & northings [illegible] do not agree by 24 varas - Its purpose seems to be to show a conflict with another survey, & if intended for field notes, it would have more value if so framed as to [illegible] conflict - [illegible] 6/7

JHB

I here with certify that the above and fore going state ment is correct. Witness my hand and official signature done at office at San Marcos this May 25th 1874

B. C. Hardin

Surveyor of Hays Co

Texas

Forward Cert. to D [illegible] Summerall [illegible]

Attorney [illegible]

Your attention is here by called to a [illegible] conflict of the same survey with the [illegible] Cert previously returned

Hon Comr Genl Land Office

The Location made by Allens Agent was bounded by the same agent locating on the East so as to Circumscribe the area of land and it is rather longer Noth and South than is desirable and has encroached on the location made by M M Justice by a fraction and you will make his ~~the~~ field notes read thus ~~by~~ striking out 200 acres and insert 165½ acres and I will alter the Reccord to read 165½ acres in the stead of 200 acres Mr Justice is perfectly willing to such an arrangement

I am Sir yours with much regard

Feb. 27 1868

Enoch Moore
Survey
Hays County

6

File 617

Travis County

Surveyors. Statement

Filed, Mch. 2. 1868

On the application of Milton M Justice for 2440 acres Bty land.

Personally appeared before me the undersigned authority, Milton M Justice, to me made known, who on oath says that in the Fall or Winter of 1839. he enlisted in the army of the Republic of Texas to serve for the period of three years unless sooner discharged; and that after having served for about eighteen months he was discharged at the time of the abandonment of the army. Deponent further says that he has never applied for nor received the land to which he is entitled for said service; nor has he transferred his right thereto. He further says that his discharge is lost so that he cannot present it & as evidence of the above facts

Subscribed & Sworn to before me, this 31 December 1861

Milton M. Justice

Wm J. Hatchliff
Com of Claims

N

I know Milton M Justice, the affiant of the within affidavit.

I was in service in the army of Texas a part of the time for which the affiant claims to have served. I do not remember Mr. Justice as connected with said service, but from repeated and full conversations with him, since I have no doubt of his having served as is set forth by him in the within affidavit, as he correctly relates many facts and circumstances known to me, connected with said service, and which he could not well have known had he not been in said service

To all of which I solemnly swear. J. Sm Horan

Travis Co 62

Not Dead

The State of Texas
Travis County

Sworn to and subscribed before me the undersigned a Notary Public in and for said County

Witness my hand and official seal at office in Austin this 1st day of January A D 1862 T. D. Moseley N. P.

N Dead

N' Travis B & D 617

File 617.

Travis Bounty

M. M. Justice

Affidavit.

Filed Aug. 6/ 78

Rhoda Fisher

Chief Clerk

N 2

RECEIVED FROM

THE GENERAL LAND OFFICE

Wild Bal Certificate No. 23/156 issued to

~~Milton M Justice~~ by Comr G L O

for 34 1/2 acres of Land

on the 23 day of Oct 1878

W. L. Massey Owner.

By: B. C. Hardin Agent.

8/

File 617
Travis County

Milton M Justice