Hays. Cap.
75

File 618

Travis Bounty

Abst - 26

Thomas G. Allen

Sec. B - 230 Bastrop
Travis 524 Mont.

554. Acres

Cert. 504 6/524

Correct on map of Hays. Co
for 554. acres

Augt. 3/68. C. W. Pressler
Nov. 19/68
to mkd pld.

Correct for patenting
to the heirs of Walter
M. Booth dec. assn.

McGill

Patented Nov 19th 1868

Oklahoma

No. 313 vol 13 13

Mgl 10.46.3

C. N. Johns & Co. Ld
Survey Clear but Contains
554 Acres. July 31/68

H. K. Von Rhein

Contents.
1. Cert.
2. D/Notes.
3-4 & 5. Surveyors certs
7. Transfer,
4/12/95 Sinclair

CERTIFICATE OF UNLOCATED BALANCE.

No. 504 6/526 Class Bty.

Office of Commissioner of Claims,

Austin July 7, 1859

THIS IS TO CERTIFY, That Thos. G. Allen is entitled to have surveyed by any legally authorized Surveyor, upon any of the vacant and unappropriated Public Domain of the State of Texas, Five Hundred and ~~Forty~~ Seventy Four acres of Land, it being the UNLOCATED BALANCE of Bounty Warrant No. 1511 Class Bounty Issued by Thos. S. Gillett Adjutant General to the said Thomas G. Allen for Nineteen Hundred & Twenty acres of Land, dated the 17th day of February 1859, upon which patent has issued for Thirteen Hundred & Forty Six acres of Land.

Certificate of Unlocated Balance for Bounty Warrant No. 1511 and deducted

IN TESTIMONY WHEREOF, I have hereunto set my hand and affixed the Seal of said Office, the day and date first above written.

Joseph Lee
Commissioner of Claims.

Robt. M. Elgin
Chf Clk & Actg.
Commissioner General Land Office.

See G. L. O. File 230 Bastrop for Bounty

File 418

Travis Bounty

Certificate 574. acres

Thomas G. Allen

Filed Mch. 2. 1848

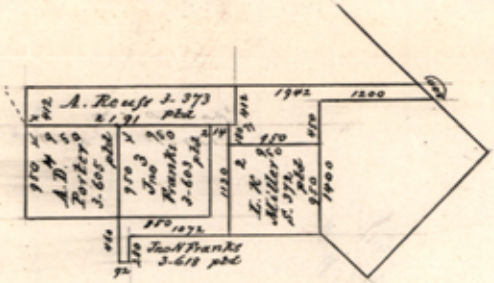
A. Reuss 3-373
pbd
A.D. Porter 3-605 pbd
Jno Franks 3-603 pbd
L. K. Miller 5-372 pbd
Jno N Franks 3-618 pbd
1942
1200
1400
1120
1072
950

X

683 396

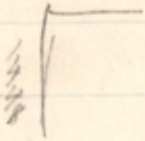

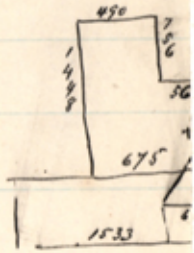

4428
3
13.284

3645 / 5040600 / 900
5805

Travis B&D 618

Variation 10 30 E.

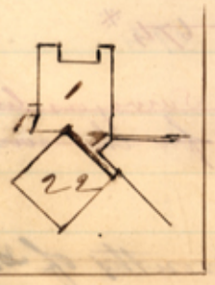

The State of Texas } Survey
County of Hays } No 1

Field Notes of 3079.5 ~~41~~ Square ~~varas~~ 554 ~~or 545~~ acres of land surveyed for Thomas G Allen by virtue of his unlocated ballance No 504 / 526 Class Bty from the Office of the Commissioner of Claims Austin July 7 1859 for five hundred and seventy four acres of land ~~dated~~ it being the unlocated ballance of Bounty land warrant No 1511 issued by James Gillett Actg Genl. to the said Thomas G Allen for 1920 acres of land dated the 17th day of February 1859 signed by Joseph Lee Commissioner of Claims and Robt M Elgin Chief Clk and Acting Commissioner of the General Land Office

Situated in Hays County On the waters of Plum Creek N 30 E about 11½ miles from the Town of San Marcos. Beginning at a Stone Mound ~~and West~~ at the North Western Corner of the John M King Survey Thence East 900 varas intersecting the North ~~Western~~ boundary line of the Downer Survey No 22 a Stone Mound - Thence N 45 E 144 varas a Stone Mound Thence S 45 E 1344 varas to the Eastern Corner of the Downer's Survey - Thence N 45 E 181 varas to the South Western line of the Elisha Prewitt's Survey. Thence N 45 W 590 varas to the most western corner of the Prewitt's Survey - Thence N 45 E 400 varas to the N W Corner of the Prewitt's Survey Thence North 2022 varas a Stone set in prairie - Thence West ~~288~~ 280 varas to the Preemption of the Heirs of J M Bunton a Set Stone Thence South 390 varas to the S E corner of the Bunton Survey a Set Stone - Thence West 950 varas a Set Stone Thence North 390 varas to the Corner of ~~the~~ Survey No 12 a Stone set in the W line of the Bunton Survey Thence West 392 varas intersecting the East boundary line of the McCarver league line a Set Stone -

Corrected according to Surveyor's Certificate.

x'

Thence South ~~1543~~ 1543 varas to the S E corner of the McCarver League Thence S 36½ W. ~~650~~ ~~574~~ 570 varas to the place of Beginning. ~~S 49¾ W 674~~ *

Joseph Carpenter } Chain
William Vaughan } Carriers

~~See Surveyors letter of June 26 1868 for this correction J. Richardson~~

Surveyed in the Months of ~~Nov & the Month of~~ December 1867.

Enoch Moore Surveyor

I Enoch Moore Surveyor of Hays County do certify that the foregoing Survey was made by me and that the limits are described with as much precission as I could possibly ascertain from the Corners limits and bounds as are supposed to be the Original Corners by the persons who claim the lands ajoining And that the lines of the said McCarver League Measures by my measurement 187 varas longer than the field notes of ~~that~~ Survey as called for, And that And that they are reconed in the foregoing field notes at their value which are recorded in my office in Book A Pages 404 & 405

Given under my hand at the Town of San Marcos this the 27th day of Feb. 1869

Enoch Moore Surveyor of Hays County

* See Surveyor's Statement of March 25th 1868 J. Richardson

File 618	Travis County	Field notes ~~574~~ 554 acres	Thos. G. Allen
		Filed Mch. 2. 1868	Patented Nov 19th 1868 Gaulden

Survey closes but contains 3.127.527.59 vrs. = 554 acres [illegible] July 31. 68. Rich [illegible]

x2

To the County Surveyor of Hays County.

I hereby apply for entry and Survey by virtue of Cert. No. 504 6/526 Bounty issued to Thos. S. Allen for five Hundred and Seventy four acres as follows to wit

Beginning at the extreme West Corner of survey in the name John King Thence East to the North Corner of the D. Downer Survey ~~to where it intersects~~ Thence S. 45° E. to when it intersects the E. Prescott survey Thence N. 45° E. to the North corner of said Survey. Thence ~~S. 45°~~ East and North for quantity.

Also by virtue of Certificate No. 62. issued in Travis Co. in Name of

To begin at the N. E. Corner of the above entry. Thence East so as not to interfere with a 160 acre tract on which Mr. Franks now resides Thence North and West for Quantity of 320 acres.

Also by virtue of Certificate 19/613 issued to S. K. Miller for 160 acres as follows. (over)

Beginning at the N. W. Corner of the
the E. Prewit Survey which is also
the S. E. Corner of the first applyca
herein stated and thence North
and East for quantity of 160 acr
and oblige me.
Oct. 22d 1867.
Dennis Corwin

Filed Oct 22d 1867
Enoch Moore Surveyor
of Hays County —

The Certificate of the 2d
and 3 Entries was not filed
with application and
never was in my hands
E Moore Surveyor

The first Entry was not
made at the time that
the 2 & 3 was made which
was several years ago as
appears and the Certificate
was withdrawn or lost
before my knowledge of
this Office.
Given under my
hand Feb 27 1868
Enoch Moore
Surveyor

3

File 618
Travis Bounty
Surveyors. Certificate
Filed Mch 2. 1868

State of Texas }
County of Hays }

I have corrected the records of the Thomas G. Allen fieldnotes by changing the quantity from 545 Acres to 554 Acres, and hereby authorize the Commissioner of the General Land Office to cause the same correction to be made on the fieldnotes of said survey now on file in said Office, Travis County 618.

San Marcos September 26. 1868

Enock Moore
County Surveyor
Hays County.

4

Filed 6.18

Travis Bounty

Surveyors Certificate

Correcting field notes

Filed Nov. 19/68

Want patent to
heirs of W M Booth
Agree
C. R. Johns & Co

June 24th 1868
San Marcos Tex.

Joseph Spence
Commissioner Genl Land Office

You will please change the field notes of Survey No 1 made in the Name of Thomas G. Allen so as to Read at the S E Corner of the McCarver League - (Thence S 49 3/4 W 676 varas to the Beginning) And Oblige me

Yours Very Respectfully
Enoch Moore
Surveyor Hays County.

5

File 618
Isaac's Bounty.

Travis B 818

The State of Texas } Survey No 1
Hays County }

This is to Certify that I Enoch Moore Surveyor of Hay County have Corrected the field notes of Survey No 1 made in the Name of Thomas G Allen on the Waters of Plum Creek ~~in~~ ~~the~~ the Record Book A of Surveys page 504 to Read as follows to wit Beginning at a Stone Mound and Most North western corner of the John A King Survey - Thence East 900 varas intersecting the western boundary line of the Downer Survey No 22 a Stone md Thence N 45 E 144 varas a Stone Mound Thence S 45 E 1344 varas to the Eastern corner of the Downer Survey Thence N 45 E 181 varas to the S western ~~corner~~ line of the Elisha Pruitt Survey Thence N 45 W 590 vrs to the most western corner of the Pruitt Survey - Thence North 45 E 400 varas to the N W corner of the Pruitt Survey Thence North 2022 varas a Stone set in prairie Thence West 280 varas to the Preemption of the Heirs of I M Bunton a Set Stone Thence South 390 varas to the S E Corner of the Bunton Survey Thence West 950 vrs a Set Stone Thence North 390 varas to the corner of Survey No 12 a Stone in West line of Bunton Survey Thence West 392 varas intersecting East boundary line of the M M Carver League line a Set Stone Thence South 1543 varas to S E corner of the M M Carver Thence S 36 1/2 W - 570 varas to the place of beginning

Given under my hand at the Town of San Marcos this the 20 th day of July 1868

Enoch Moore
Surveyor Hays County

Corrected field notes
Of the Thomas G Allen
Survey No 1.

6

File 618

Travis Bounty

Surveyors Cert. & Correction

of Field notes

Filed July 24 - 1868

Know all men by these presents, That we Abram Henrick & G. W. Sampson, of the City of Austin, State of Texas, for and in consideration of the sum of One hundred and sixty dollars to us in hand by Waller M. Booth of said city and state, the receipt whereof is hereby acknowledged, have bargained, sold, released, transferred and conveyed, and do by these presents bargain, sell, release, transfer and convey unto the said Waller M. Booth, one third of all the right title interest, claim and demand (being six hundred and forty acres) which we have in and to Bounty Land Certificate No. 1511 for Nineteen hundred and twenty acres of land issued to Thomas G. Allen on the 17th day of February 1854 - by James S. Gillett, Adjt. Genl. of the State of Texas, and by the said Allen sold and transferred to us on the 27th day of February 1854, to have and to hold the said interest (to wit six hundred and forty acres) unto the said Waller Booth, his heirs and assigns for ever, and we do hereby authorise and empower the said Booth to locate and survey or have located and surveyed in two surveys the said Certificate of Nineteen hundred and twenty acres, one of which shall be for twelve hundred and eighty, and the other for six hundred and forty acres, and the latter survey together with the land embraced therein, we do hereby convey unto the said Waller M. Booth his heirs and assigns for ever, and authorise the Commissioner of the General Land Office to issue patent thereon to the said Booth direct.

In testimony whereof we have hereunto set our hands and scrolls for seals at the City of Austin, this 28th day of February A. D. 1854.

A Henrick (Seal)

G W Sampson (Seal)

The State of Texas
County of Travis

Personally came before the undersigned notary in said County A. Henricks and G. W. Sampson who did each and Severally acknowledge to me they had executed the within Instrument for all the purposes and Concederations therein expressed and Contained Witness my hand and Seal of Office at Austin this 1st day March 1854

Frances H. Duffau
Notary Public
Travis County

JC' Travis B & D 618

~~File 230 241.~~
~~Montgomery~~
~~Bastrop~~ County
File 618 Trans "

A Hendricks &
G. W. Sampson
to transfer 64 acres
Waller M. Booth

Filed 7th July, 1854.

B-241 Montgomery

230