Hays. Co. 71

75

File 647.

Travis Bounty

Abst-327

Alexander McKowan

70 42/100 acre

c. b. D. Cert. No 16/207.

see Mil. Bty 1405 for orgl & trans

see Trav Bty 620 & 629 for 1st

orgl. b. Cert. & other transfers

Corrected fieldnotes correct on Map of Hays Co. June 18/73

not surrounded Thielepape

Transfer Antw. & mkd. ptd.

MKd PPd. Reg

Patent to Edward Burleson, assee.

June 19/73. L. E. E. Kellner

No 395 vol 14

Cert

c. c. May 24, '73. Richardson

10782.

c. c. for 72, 3 acres. May 29th 1871.

T. Turnlin

C

No. 1. Cert

Nos. 2 and

No. 4.

...d July 1868 - a Cert

...was issued for

...Cert. This Cert

...was lost, and on

...1869 a duplicate

...but an error

...making it for

...bung 6 acres

...it should have been

On the 27th April 1870

Contents

1. Application

2. Dup Cert.

3 & 4. Field Notes

5. Surveyors Cert & exp Julia

6. Sketch & Cert

4/12/96 Smith

6 Acres ... on this ...

June 19/73 Fisher

Patented to Edward Burleson assee. July 14th 1873

Lester Price

Corrected April 24/72

Sketch & Cert. May 6/72

Speace & McGill

(see Marcus) May 13/71

E. Burleson

wants Patent as soon as possible.

The State of Texas
County of Hays

To the County Surveyor of said County

Sir You Will Please to Locate and Survey for Me, By Virtue of No 16/207, Class Bounty, Quantity 70 42/100, Issued at Int. Land Office Austin April 27th 1870 by Jacob Kuechler, Commissioner General Said Office; Duplicate of unlocated Ballance Certificate No 2955 Issued to Alexander McKenzie, by Joseph Spence Commissioner of Int. Land Office on the 28th day of June 1869 for Two hundred and Thirty 42/100 acres now on file in the Int Land office upon which (160) One hundred and Sixty acres have been returned and patented, leaving a ballance of Seventy 42/100 acres, The following described, unappropriated Public Domain lying in said County on the Waddle prong of Plum Creek about 8 miles N.E. from San Marcos Beginning at a Stone Mound on the N.W. line of the J. Stuart League N 89 Varas N 45° E from the West Corner of said League Thence N 45° W to the Intersection of Survey No. 21 Patented in the name of J.M. Green, Thence N 45° E With the line of the said J.M. Green Survey and the line of

Survey No 22. ptd name of D Downes a sufficient distance to cover Seventy 42/100 acres of land. Thence S45° E. to the intersection of the said J. Stuart line Thence S45° W to the begining

Ed B Miles

The State of Texas
County of Hays

I. B. C. Hardin

Surveyor of said County do hereby certify that the above file of Survey was duly Recorded by me in Book C of files of Record of the Surveyor office of said County on this the first day of May 1871, page 140

Intestimoney where of I hereunto signe my name officially done at office at San Marcos May the first 1871

B C Hardin
Surveyor of Hays County

No

Ed. Burlison
File for Location

Filed October the
27th 1870
B. C. Hardin
Surveyor H C

1

File 647.
Travis Beauty
Alexander McKnowne
application
& designation
Filed May 13th 1871

No. 16/207 Class Bounty Quantity 70 42/100

General Land Office,
Austin, April 27th, 1870.

To any Legally authorized Surveyor of the State of Texas:

This is to Certify, That Duplicate of unlocs Balance Certificate No. 29/85, issued to Alexander McKowne by Joseph Spence, Commissioner of Genl Land Office on the Twenty eighth day of June, 1869, for Two hundred and thirty 42/100 Acres of Land, is now on file in this Office, upon which One hundred and Sixty have been returned and patented, leaving a balance of Seventy 42/100 Acres to be located, which you are authorized to survey by virtue of this certificate.

In testimony whereof, I have [illegible] and affix the Seal of said Office, the date first above written.

Jacob Kuechler
Commissioner.

See File 629 Travis Bty. for orig. Dupl. Cert. of unl. Bal. Cert.

Spence & McGill 4/

Patented 11 42/100 acres July 14. 1869 [illegible]

N

File 647.

Traves Bounty

Alexander McKnown

Dupl Cert No 16/207.

Filed May 13th 1871

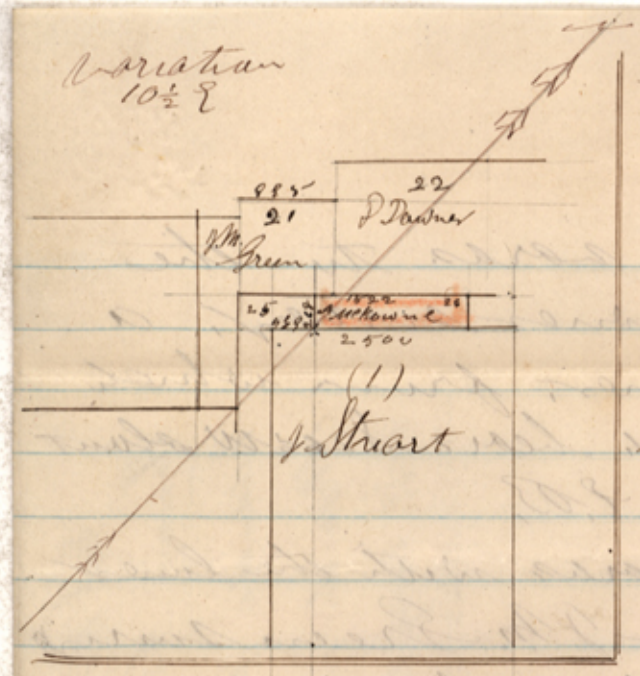

The State of Texas } Field notes
County of Hays } of Survey No 26
made in the
name of Alexander McKowne
for Ed Burlison, By virtue
of No 16/207 Class Bounty
Quantity 70 42/100 Issued at
General Land Office
Austin April 27th 1870 by Jacob Kuechler
Commissioner of General Land Office, Duplicate of unlocated Ballance Certificate No
29/85 Issued to Alexander McKowne, by
Joseph Spence Commissioner of the
General Land Office Austin on the 28th day
of June 1869 for two hundred and thirty 42/100 acres
now on file in the Genl Land Office, upon
which (160) one hundred and sixty acres
have been returned and pattented, leaving
a ballance of Seventy 42/100 acres

This Survey is situated in
Hays County about 10 miles N 32 E from San
Marcos on the waters of Plum creek
Begining at a stone mound on the
N.W. line of the J. Stuart League
489 varas N 45° E from the West Corner
of said League it being the East
Corner of the John Jones Survey No 25
Thence N 45° E at 741 varas cross the
middle prong of Plum Creek at 1006 u
cross a Ravin at 1522 Corner at
a stone mound, from which a
Cotton Wood bis S 69½ W about 380
varas distant.

Thence N45° West 268 varas to the lower line of the D Downer survey, a stone mound for corner, from which the said Cotton wood bears S26½W about 370 varas, dist marked E.B.

Thence S45°W 1522 varas with the lower lines of the D Downer & J.M. Green surveys to a stone mound it being the N. corner of the A Mckowne Survey. Thence with the N.E. line of the Mckowne 268 varas to the beginning B.C. Hardin

George C Webb Surveyor

E Vaughan Chainmen

Surveyed April 17th, 1871

The State of Texas
County of Hays

I certify that the above described survey was made in accordance with Law. Field notes correctly described and Recorded in Book C50 of Record in the Surveyors Office of said County Intestimoney where of I hereunto sign my name officially done at Office at San Marcos May the 1st AD 1871

B.C. Hardin
Surveyor of Hays County

(3)

Fil. 647

Travis County

Fieldnotes 70 42/100 ac

Alexander McKinnon

Filed May 13 1871

Cancelled by non-fieldnotes

C.C. for 72, 3 acres. May 24th 1871.
T. Tuschinski.

No 26

70 42/100 Acres

Alexander McKinnon
Field notes
Wm. Ed. Burlison

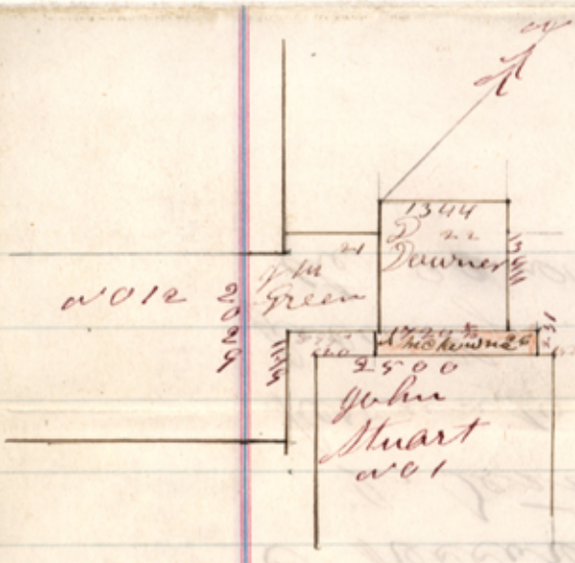

The State of Texas
County of Hays
Corrected Field notes
of Survey No 26 made
in the name of Alex-
ander McKowne for Ed Burleson assee
By verture of No 16/207 Class Bounty
Quantity 70 42/100 acres issued at General
land office Austin, April 27th 1870
by Jacob Kuechler Commissioner
of the General land Office, Dupli
cate of an located ballance of No
29/85 issued to Alexander, McKowne
by Joseph Spence Commissioner
of the General land Office Austin on
the 28th day of June 1869 for two-
hundred and thirty 42/100 acres now
on file in the General land Office
upon which (160) one hundred and
sixty acres have been returned
and pattented leaving ballance
of 70 42/100 acres
This Survey is situated in Hays County
about ~~8~~ 10½ miles N 32 E. from San Marcos
on the waters of Plum Creek,
Beginning at a stone mound on the N.W.
line of the J Stuart League 620 varas
N 45° E from the west corner
of said Stuart League it being the

East Corner of the John Jones Survey No 26. Thence N45° E at 600 varas cross the middle prong of Plum Creek at 865 vs cross a Ravine at 1720 8/10 vs. Corner at a stone mound, from which a Cotton wood bus S W about

Thence N45 W. 231 vs to a stone mound from which said Cotton wood bus S W about vs dist marked E.B.

Thence S45° W 1720 8/10 vs to a stone mound on the South line of the J M Green Survey No 21, being the N. Corner of the John Jones Survey No 25, Thence S45° E 231 vrs to the beginning

B C Hardin
George C Webb } Chain } Surveyor
E Vaughan } men }

See File Trans Bounty No 647

I here with certify that the above corrected field notes sets forth the Survey as made by me and that the boundries contain + the space therein set forth and that the same is duly Reccorded in Book C Reccord of Field notes page 130

In Testimony where of I hereunto sign my name officially done at office this the 22nd day of April 1873

B C Hardin
Surveyor of Hays County
Texas

Explanations of words
the John Danes, applicable
to this survey.

4

Hays Co. 73.

File 647

Travis Bty

Corrected

Fieldwork 70 42/100 as

Filed April 24/73

Correct on Map of Hays Co. June 18/73
Thielepape

$1.00 (2)

Patented to
Edward Burleson
asst July 14th 73
Leslie Price

C. C. May 24, 73. Richardson

No 26

Quantity
70 42/100 Acres

Alexander McKenzie
Corrected
Fieldnotes

Edward Burleson assee of Alexander Mc. Korone

70 42/100 acs

In Hays County about 10½ miles N. 32° E. from San Marcos, by virtue of Cert No. 16/207 issued by Jacob Kuechler Cour. for 70 42/100 acres dated April 27th 1870, it being the remaining Unl. Bal. of Bounty Warrant No. 377: issued by C. S. Mann actg Adj. Genl. to Alexander Mc. Korone for 640 acres dated January 19th 1848. —

320 acres thereof transferred in accordance with a regular chain of transfers to Edward Burleson. October 26th 1867 —

Travis Bty,
File 647,

San Marcus May 11th 1872

Messrs Spence & McGill

In reply to your Letter to Major Ed Burgeson of date Apl. 30th I hold that the Stewart League begins on the South Road you make mention of 2nd ly. that the space indicated on the plat between the Stwart & King and Downer exist as per plat. King & Downer does not call to connect with the Stwart

3d ly If the Stwart begin on the North Road the Stwart would conflict about 500 us with King & Downer The Stewart would not take King & Downer with it if floated The result would be conflict, and in conclusion I am of the opinion that the vacancy exist as per plat & field notes of the Mckown. See file No 647 Trans Bounty

The Red lines indicate Surveys that is located over an old Survey known as the Mary Ann Clark, to wit the R. Carson, A Pace + A Reuss. Showing various Conflicts. I am satisfied that on a final Adjudication that the Surveys will be settled as per Accompanying Plat. Yours most Respectfully

B. C. Hardin

5

6417

Travis Bdy

Surveyor's Cert & Explanation

Filed May 6/72

5. 336
3 2 B

See files No 64½ Trans Bounty
the A McKown

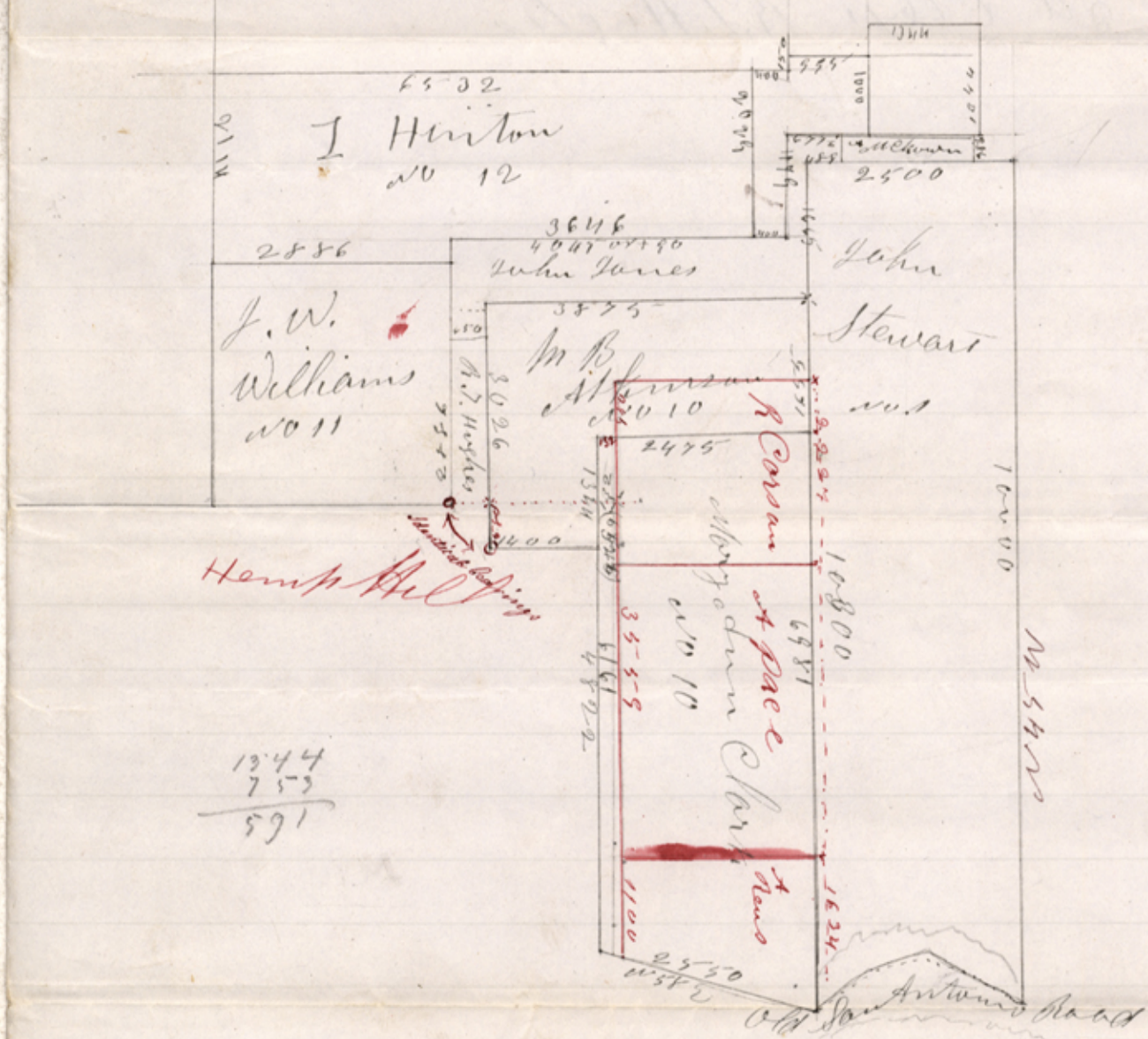

The State of Texas
County of Hays

I Certify that the above Sketch is Correct as per Actual Survey
In Testimony where of I here unto Sign my name officially done at Office in San Marcos this the 4th day of May AD 1872.

B C Hardin
Surveyor of Hays County

Hos Sketches

See Files Nos 646. (John Jones)
Trans Donation & 715 Trans
3d Class R. J. Hughes

1084

163
88
147
398
219
17

6

647.

Travis Bty

Sketch

Certified to

Filed May 6/72

This Sketch gives the conflict between the Atkinson survey and Humphils survey to 580 vs in the Sketch of fieldnotes for R. T. Hughes survey 3-715 the conflict is given to be 636 and the sketch in the fieldnotes of John Johnes survey D-646 makes the same conflict 753 vs now which is correct April 1/73

Thielepape