Hays Co. 75

File 702

Travis Bounty.

Abst-157-158

M. H. Denham

160 acres
160 "

Refiled on Robt 311 B.

Certificate No. 2982 R

See endorsement on field notes.
Septbr. 18/83. E Schnitzd
Septbr. 25/83. E Schnitzd.
Both surveys correct for patenting. Sept. 25/83
Robinson

Both Sys Patented Oct 9/83
to original
Carrington

Book cito
mkd ptd.

Sept 25/83

No 294 - Vol 16

No 295 - Vol 16
mkd ptd on Reg

Sept 25/83 gl. 11619
E Schnitzd

1 c Dec 17
1 c JHH. 74

1. Cert
2 & 3 field notes
Sep 23/74
Jackson

4. cor. fd notes
9/27/83
Reynolds

$10.00 patent fee dep.
Sept 27/83 by
J. H. Combs. San Marcos
Wants patent

B C Harden

AB W 1 P 12

J. H. Combs

No. 2982 — 320 Acres

REPUBLIC OF TEXAS.

KNOW ALL MEN TO WHOM THESE PRESENTS SHALL COME:

That M. H. Denham having served faithfully and honorably for the term of Three Months from the First day of June 1836 until the First day of September 1836 and having been honorably discharged is entitled to three hundred & twenty Acres Bounty Land, for which this is his CERTIFICATE.

And the said M. H. Denham pr atty. Jas. Mlch is entitled to hold said Land, or to sell, alienate, convey and donate the same, and to exercise all rights of ownership over it.

In Testimony Whereof, I have hereunto set my hand, at Houston this twenty third day of April 1838

Approved June 9th 1848 Bernard E. Bee

Jno. D. Pitts
Adj't Genl.

SECRETARY OF WAR.

Registered & approved Feby 14th 1849 Edwin Ewing Comm'r Claims

1160 / 160 Acres Patented Oct 9/83 D. Rahmon Chk

File ~~311~~ 702

Travis

~~Robertson Co.~~ Bounty

2982

Bounty Warrant

M H. Denham

Refiled Sept 23/74

Reg Mgl 5370

Condean

Filed Sept 23 74

J Moore C.

J H Combs

San Marcos Tex

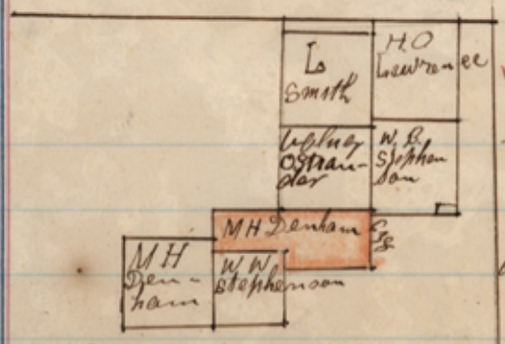

State of Texas, County of Hays
Plot and Fieldnotes of Survey
No Content 160 acres
M. H. Denham
made by virture of certificate No 2982. Class Bty Quantity 320 acres, issued by Bernard T. Bee Secretary of War 20 day of April 1838, and approved June 9th 1848 by Jno D Pitts Adj Genl, Registred and approved Feb 14 1859. by Edward Clark Cmr of Clams
The land here in described contains 160 acres located on Mustang Creek Tributary of Archer, about 22+ miles N 42 W from San Marcos, Beginning at the S.E. Corner of the Volney Ostrander Survey; Thence S 638 varas to stake and mound, Thence West 908. varas to stake and mound on the East line of the W. W. Stephenson preemption
Thence N 1884 vs to the N.E. Corner of the said W. W. Stephenson preemption a L. O. + bs S 2½ W 68. vs a do bs S 74 E 47
Thence West 672. vs to stone mound for the N.W. Corner of the said W. W. Stephenson preemption, a Clump Span. O. + bs N 33. W. 17. vs a do S 46 W 20. vs
Thence N 450. varas to stone mound; Thence E. at 632 varas S.W. Corner of the Volney Ostrander survey, at 1482 vs beginning, Surveyed Sept 10 1874
Chainmen L. S. Jennings, Thos Jennings; W. B. Stephenson and L. C. Sanders = Surveyed by B. C. Hardin

I hereby certify that the above described Survey was made and addapted, by me according to law, Fieldnotes correctly set forth as described above and duly Recorded on page 209 in Book C Record of Field notes, witness my official signature, this 10th day of Sept 1874
B. C. Hardin
Surveyor of Hays County Texas

2 File No 702
Travis Bounty
Field Note No 160.
M H. Denham

Filed Sept 23. 74
J J Moore C.

~~[illegible]~~
fed 1675.
The length of the closing line should be 1580 vrs. instead of 1482 vrs. Correction required
Septr 18/83. E Schutze.

Cancelled by corrected field notes

Does not close —
Error E 98 vr
Dec 17/74
JAH

J H Cambs
San Marcos

State of Texas
County of Hays
Plat and Field notes
of Survey No.
Quantity 160 acres
The M. H Denham
made by virture of
the M. H. Denham Certificate No 2982. Class
Bounty for 320 acres issued by Bernard J. Bee
Secretary of War 23 day of April 1838 and approved
June 9 day 1848 by Jno D Pitts Adj Genl. Registred
and approved Feb 14. 1859 by Edward Clark Comr of
Claims; The Land herein described contains 160 acres
Located in Hayes Co on Mustang Creek Tributary of Archer
23 miles N 45 W from San Marcos. Beginning at a
Stone mound for the N.W. Corner of the W.W. Ste-
phenson 80 acres preemption (a clump of Span oak
X brs N 33° W 17. vrs a do brs S 46° W 20. vs. Thence
N 278 varas to Stone Mound, a clump of Span oaks
X brs S 88° E 45. vs Thence West 950 vs Stake
and Mound of Stone on South side of a hill. Clump
Span oaks X brs S 79° W 39. a Clump Span. Oaks X brs
S 10° W 62. vs Thence S 950 varas to Stone mound
Thence E 950 vrs to the S.W. Corner of the W.W.
Stephenson preemption. Stone mound on South
bank of a Branch for Corner a L.O.X brs S 81° E 57
varas Thence N 672 varas to beginning
Chain men A. R. Opry & W.W. Stephenson
Surveyed by B.C. Hardin Sept 10 1874

No
160 Acres
M H Denham
Field Notes

3

File 702

Travis Bounty
Field notes of 160
M H Denham

Filed Sept 23. 74
J. J. Roos C.

Corrected on map
of Hays Co.
Septbr. 18/83. E Schnitz

Patented Oct 9/83
Carrington

Entered

I hereby certify that the above survey was made by me according to law, field notes correct by set forth in the above, and Recorded on page 208 & 209 in Book C. Record of Field notes

Witness my official signature this 16th day of September AD 1874.

O. C. Hardin
Surveyor of Hays County
Texas



c/c Dec 17 1874

No. 1816 Printed and for sale by Geo. D Barnard & Co., Printers, Lithographers and Stationers, St. Louis.



SCALE: ..... Varas per inch.

THE STATE OF TEXAS, } SURVEY

Hays COUNTY. } No. .....

Corrected FIELD NOTES of a Survey of 160 of Land, made for By Virtue of Certificate No. 2982 Class Bounty 1 M.H. Denham, dated 23d day of Apr. 1838 & approved June 9th 1848. Registered & aproved Feb. 14th 1859

Said Survey is No. ....., in Hays County, Texas, situated on the waters of Mustang Creek a tributary of Archer Creek River, about ~~22~~ 23 miles N.W. 45 of San Marcos Beginning at the S.E. corner of the Voley Ostrander Survey

Thence S 638 vs. to a stake and md.
" W. 908 " " " " " " on the E. line of the W.W. Stephenson Survey
" N 188 vs. to the N.E. corner of the said W.W. Stephenson Survey a L.O. S 2½° W. 68 vs. a do. mkd. X S 74° E. 47 vs.
" W. 672 vs. to a stone md. for the N.W. corner of the said W.W. Stephenson Survey a clump of Spanish Oaks mkd. X N 33 W. 17 vs. a do S 46° W. 20 vs.
" N 450 vs. to a stone md.
" E. at 630 vs. to S.W. corner Voley Ostrander & 1580

Corrections made in Book D. Page 209.

..... to the place of the beginning.

Bearings marked .....

Corrected Surveyed Sept. 21st. 1883. } CHAIN CARRIERS.

I, ..., County Surveyor of ..... County, Texas, do hereby certify that the foregoing described Survey was actually made by me on the ground, according to law, on the date and with the Chain Carriers aforesaid, duly qualified, and that all the corners, lines, boundaries and marks of the same, whether natural or artificial, are truly and correctly described and set forth in the foregoing Plat and Field Notes.

The errors made by B.C. Hardin former Co. Surveyor was merely errors in addition.

By ..... Deputy. County Surveyor ..... County, Texas.

Filed for Record the ..... day of ..... 188...,
at ..... o'clock ..... M. } Joe. C. Eve Co. S. Hays Co. Tex. SURVEYOR.

4/

File 702

Travis Bounty

M. H. Denham

Corrected

Field Notes

Filed Sept. 22/83

D N Robinson

Chief clk

Correct on map of

Hays Co.

Septbr. 25/83. E Schutze

Panned Oct 9/83

Carrington

c. Septbr. 25/83.

E Schutze