File 840.

Travis 3 Class

Travis 3rd Class

Abst-118

Johan. P. Christ.

640. Acres.

Old wrap inside

Dup. CERTIFICATE No. 3910

Pat'd

July 18. 1888

Carey

to original

No. 245 vol 46

Mgl. 37. 617.

Notes

" 3. 7 Paper

" 4. 1 old wrap

10/20/90

Fol.

A. B. Vol. P.

1 Certificate
2 F. Notes

July 19/.75

Townsend

3 Cor. F. Notes 11/1/84
4 Sketch Bramlette
5. Cor. F/notes
6. Sketch 5/8/88.
Dawn
7. Off. ownership 4/1/95 R.

Joe F. Brown

3907

Hays Co.

File 840

Travis 3d Class

Johann Peter Christ

640 Acres

Dup Certificate No. 3910/4011 R.

Correct on map of Hays Co.
July 16/88. G. Schnitz
Correct for patenting
July 17/88 Shelley

Patented July 18/88
No 245 vol 46
P M Curry

Mkd. ptd
& Reg

Mgl. 37617

May 9
Jun 88

No 3910
4011

GENERAL LAND OFFICE,
Austin, March 26th 1855.

This is to Certify That satisfactory evidence having been produced of the loss of Colonial Headright Certificate, No. 574 Class 3d issued by the W. F. Evans Commissioner of Fisher & Miller's Colony to Johann Peter Christ for Survey No 518 in District No 2 for Six hundred and forty Acres of Land, dated the _____ day of April 1847. This Duplicate, therefore, will entitle the said Johann Peter Christ to all the benefits granted in said original Colonial Certificate.

In Testimony Whereof, I hereunto set my hand and affix the impress of the Seal of said Office, the day and date first above written.

J. Crosby
Commissioner.

Copy Land Office
Austin Texas
This is to certify, that Certificate of this class may not be located on any portion of the vacant and unappropriated public domain — April 18, 1873
W. E. Pittman
Chief Clk

Copy Land Office
Austin Texas
Chief Clk

Copy Acres Patented
Jan 18/58

I Peter Christ

fee 50¢

File 179 840

1789
Travis 3d Class

Dup. Certificate
No 3910/4022

Johann Peter Christ
Filed Decr., 31/74.
Rhoads Fisher
Chf Clk

Wm W. Haupt

Peter Crist



State of Texas
County of Hays
Plot and Field notes
of 660 acres of land
made by virtue of
Duplicate Certificate No 3510 (4011)
to Johanna Peter Christ by J Crosby
Commissioner Genl. L.O. March 26. 1855
for 640 Acres of land. Issued by W.F.
Eaviens Comr. of Fisher & Miller's Colony
— day of April 1848.

Beginning at the S.E. Corner of Survey No 13
in name of A Wilson. Thence West 1730 vs
to the N.E. Corner of Survey No 19. in the
name of J Robinson — Thence S 800 vs to
S.E. Corner of same, Thence W 800 varas
to S.W. Corner of same, Thence N 800. vs
to its N.W. Corner — Thence West 882 vs
to the N.E. Corner of Survey No 1 in the
name of J. Burr — Thence South, with
said Survey 950 varas — Thence E 1109 vs
to the N.E. Corner of Survey No in
the name of a Brichta, — Thence S at 400
vs the Rio Blanco 950 vs the S.E. Corner
of the A Brichta Survey No, Thence E 650
vs to the West line of the D.E. Arnold
preemption — Thence N 640 varas
to the Rio Blanco — Thence down the Rio Blanco
N 80 E 1000 vs Thence N 45 E 1400 vs to the
S.E. Corner of the E. Moore Survey
Thence N 1630 vs to the N.W. Corner of the
E Moore = an Elm marked H X. bis West 13½ vs

2

File 840

Travis 3d Class

Field notes of

600 acres

Johann Peter Christ

Filed Dec 31/74

Rhoads Fisher,
Chf Clk.

Cancelled by
corrected field
notes.

Does not close -
Error N 96 vs
" E. 98 vs.
Probably in 12th call.
R. P. Will. Sept. 18/75

a hue Oak marked H X. bis S 242 E 37
vs Thence West 420 vara to Stone
Mound on E line of Surveyor No 13. in
name of Amelia Wilson a hue Oak
15 inches in diameter bis N 28 E 41 vs
Thence N 1630 vs to place of begin-
ing bearings marked 5. Chaps thus :-
W W Haupt Chain } J. H. Brown Surveyor
G. B. Haupt men } Surveyed Apt 1. 1874
Hereby certify that the above
described Surveyor was ~~[illegible]~~ Certified to me
according to Law, Methods my Official
by set forth. Witness my Official
Signature, this December 28, 1874
Recorded C. 238 B. C. Hardin
Surveyor of Hays County

No. 1816 Printed and for sale by Geo. D Barnard & Co., Printers, Lithographers and Stationers, St. Louis.

Map on Large Sheet;

va. 9 3/4° E.

SCALE: ..... Varas per inch.

THE STATE OF TEXAS,

Hays COUNTY.

SURVEY No.

Corrected

FIELD NOTES of a Survey of 600 acres of Land, made for By Virtue of Duplicate Certificate No. 3910/4910 issued to Johanna Peter Christ.

Said Survey is No. ....., in Hays County, Texas, situated on the waters of Rio Blanco a tributary of the San Marcos River, about 14 miles N.W. of San Marcos. Beginning at the N.W. corner of the E.H. Moore Survey.

Thence W 420 vs. to Corner of San Antonio Valley Ditch No. 2
" S 1630 " " " " " " " " " 3
" W. 1730 " " " " " " " " " "
" S 800 " " " " " " " " " "
" W. 800 " " " " " " " " " "
" N 800 " " " " " " " " " "
" W 125 " " " " " " " " " "
" N 123 " " S.E. cor. " Amelia Wilson League.
" W 736 " " a stone md. on S. line of Amelia Wilson League.
" S 729 " " to a stone md. on N. line J. Burr.
" E. 445 " " " N.E. cor. of J. Burr.
" S 503 " " " a stake on N. line A. Brichta.
" E. 291 " " N.E. cor. " "
" S 950 " " S.E. " " "
" E 650 " " to a stone md. ~~on W. line D. E. Arnold~~
" N 1188 " " " " " " the N.W. cor. " " "
" Down Rio Blanco. N 87½ E 820 vs. N 45½ E 646 vs. N 72½ E 200 vs. S 86½° E 390 vs. S 53 E 150 vs.
" N 45 E 616 vs. to S.W. cor. E. H. Moore Survey.
" N 1630 "

..... to the place of the beginning.

Bearings marked .....

Surveyed Aug. 18th 1884. G. S. Ward, Frank Johnson } CHAIN CARRIERS.

I, Jos. C. Eve, County Surveyor of Hays County, Texas, do hereby certify that the foregoing described Survey was actually made by me on the ground, according to law, on the date and with the Chain Carriers aforesaid, duly qualified, and that all the corners, lines, boundaries and marks of the same, whether natural or artificial, are truly and correctly described and set forth in the foregoing Plat and Field Notes.

Jos. C. Eve

By ..... Deputy. County Surveyor Hays County, Texas.

Filed for Record the ..... day of ..... 188....,
at ..... o'clock ..... M. } ..... SURVEYOR.

Recorded in Book D. P. 263

Travis 3rd 840

3

File 840

Travis 3rd Class

Johann P. Christ

Cor. Field Notes

600 acres

Filed Nov. 1/84

D N Robinson

Chf Clk.

This survey calls for the N. W. corner of D. E. Arnolds survey and runs with the meanders of the Blanco, excluding Arnolds survey from water. It should cross the River and run with the meanders on the North side.

January 14/85 E Schutz

Lamar Hill by corrected field notes.

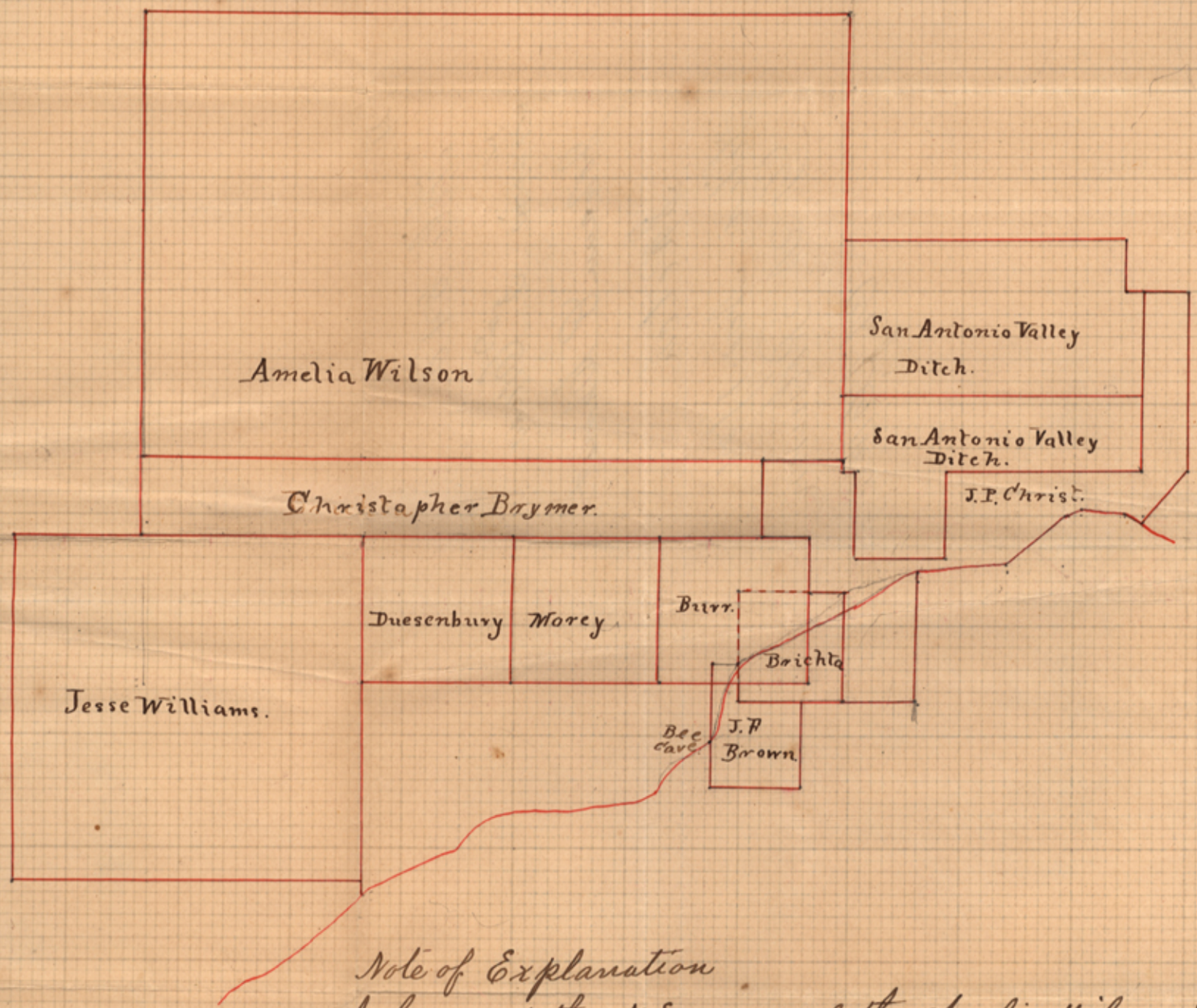

Note of Explanation

I began at the N. E. corner of the Amelia Wilson League
Thence S 4000 vs. to S. E. " " " " " "
" W. 4323 " " a point.
" S 4040 " " the N. E. cor. of Ben. Weed.
This makes a vacancy of 729 vs. between S line A. Wilson and N. line Jesse Williams, Duesenbury, Morey & Burr.
I have located Jesse Williams, Duesenbury, Morey & Burr according to Land. Office Map.

Aug. 18th 1884.

Jos. C. Eve, C. S. Hays C. Tex.

4

File 840

Travis 3rd Class

Johann P. Christ

Sketch

Filed Nov. 1/84

D. N. Robinson

Ch. Clk.

The State of Texas } Corrected Field Notes
County of Hays } of 640 acres of land
made by virtue of Duplicate Certificate No.
3910/4011 issued to Johanna Peter Christ.
Said survey is situated in Hays Co. Tex.
on the waters of the Rio Blanco, a tributary
of the San Marcos River about 10 miles
N 20° W. from San Marcos.
Beginning at the N. W. corner of the E. H.
Moore survey in the S. line of the John Beck-
um survey, a rock md in channel of Creek, fr.
wh an Elm mkd H. bs W. 13½ vrs. & a L. O. mkd
H. bs S 24½° E. 37 vrs.
Thence West 420 varas to rock md the N. E.
corner of San Antonio Valley Ditch Co. survey
No. 2. Thence South with the E. line of
S. O. Ditch Co. survey No. 2 & 3. 1630 varas
to the S. E. corner of No. 3.
Thence West 1730 vrs with S. line of said
survey No. 3. to rock md.
Thence South 800 vrs. to a corner of said Survey.
Thence West 800 vrs to a corner of said survey
Thence North 800 vrs to a corner of said survey.
Thence West 125 vrs to a corner of said survey.
Thence North 123 vrs to rock md the S. E. corn
of the Amelia Wilson League No. 13.
Thence West 736 varas. to rock md the N. E.
corner of J. Burr survey No. 1.
Thence South 729 varas to rock md.

C

Thence East 445 vrs to rech mid.
Thence South 503 vrs to rech mid.
Thence East 291 vrs to rech mid.
Thence South at 138 vrs the N. E. corner of the A. Brichta survey No. 30. & at 659 vrs to st. in the E. line of said survey.
Thence E. 650 vrs to st. in the West line of the Q. E. Arnold preemtion.
Thence North with the West line of said survey at 594 vrs to N. W. corner of said survey & at 614 varas st. in the N. side of the Blanco.
Thence down with the meanders of the Rio Blanco. N. 79½° E. 444 vrs, N 81° E. 153 vrs, N 73° E. 308 vrs, N 44° E. 584 vrs, N 57° E. 232 vrs, N. 88° E. 440 vrs, & S. 59° E. 230 vrs to stake.
Thence N 45° E. 730 vrs to st in the S. line of the E. H. Moore survey.
Thence West 207 varas to rech mid the S. W. corner of the E. H. Moore survey.
Thence North 1630 varas to the place of beginning. var. 10° E. Surveyed Oct. 7th 1887.

Chaincarriers
J. M. Vance
C. Johns.
Geo. Washington

Otto Groos Surveyor
Hays Co. Texas

I Otto Groos County Surveyor of Hays County Texas do hereby certify that the foregoing survey was actually made by me on the ground according to law on the date and with the chainmen aforesaid & that the corners lines and boundaries of

C'

the same wether natural or artificial are truly and correctly described and set forth in the foregoing fieldnotes

Otto Groos Surveyor
Hays Co. Texas.

Recorded April 23rd 1888. in Rect. D. pages 351 & 352.

O. Groos Surveyor.

C2

(5) File 840.
Travis 3d Class.
Johann Peter Christ

Corrected
F/notes
Filed May 8/88.

Chief Clk.

Correct on map of
Hays Co.
July 16/88.
E Schmitz Jr.

Patented July 18/85
P M Leary

C/C May 9
JHH. 88

J. P. Christ
Travis 3. 840

5/8/88
Chief
Xpref

C3

Connecting Lines

Beginning at the S. W. corner of the Andrew Dunn League.

D=1817
W=1714

(Thence S 25° W. 1092 vrs. Thence S. 39° W. 400 vrs (from this point the S. W. corner of the W. Dunlap being also the corner of the J. H. corner bears N 48° W. 600 vrs) Thence S 57° W. 466 vrs, Thence S 63¾ W. 130 vrs. Thence S. 81° W. 470 vrs. to bluff of Halifax Cr. Thence S. 38° W. 94 vrs. Thence S. 42° E 170 vrs to the Rio Blanco 80 vrs below the mouth of Halifax Cr. Thence down up the Blanco with its meanders. as follows.

D=909
W=5019.

1. S 51° W. 147 vrs 2, S 32½° W. 549 vrs. 3. S 60° W. 100 vrs. 4. S 73½° W. 686 vrs 5. S 59° W. 607 vrs. 6. N 59° W @ 65 vrs Days falls 192 vrs to point. 7. N 30° W. 84 vrs. 8. N 10½° W. 293 vrs 9. N. 19½° W. 250 vrs. 10. N 37° W. 232 vrs. 11. N 59° W. 331 vrs. 12. S 88° W. 440 vrs. 13. S 57° W. 232 vrs. 14. S 44° W. 584 vrs 15. S 73° W. 308 vrs. 16. S 81° W. 153 vrs 17. S 79½° W. 966 vrs. 18. N 88° W. 140 vrs. to pit in N. bank of Blanco.) Thence North 1370 varas to the S. E. corner of the A. Wilson League No. 13.

Beg. N. E. corner of the A. Brechta. Thence S. 950 vrs. Thence West 317 vrs Thence S. 835 vrs Thence West 835 vrs to S. W. corner of the J. F. Brown Survey No. 31.

a rich mid fr. wh. a L.O. 4" bx mkd X N 70° W 4 vs
Thence S. 457 vs. Thence West 47 vs
to rich mid the N. W. corner of T. S. Chase
survey fr. wh. a L.O. mkd X. bx S 46° W. 8 vs.
Thence S. 950 vs to rich mid. Thence
East 950 vs to rich mid. Thence N 24 vs
Thence N 45° E. 215 vs to W. corner of
R. Clever survey. fr. wh. a L.O. bx N 45° E. 26 vs
do. bx N. 69½° E. 10 vs. Thence N 45° E. 305½
vs to the N. corner of the Clever survey. fr wh.
a L.O. bx S 70° W. 8½ vs do. S 26½° E. 19 vs.
Beg. at Chases S. E. corner. Thence E. 837 vs
Thence N 45° E. 570 vs to N. corner of Byrnes
Survey No. 79.

Connecting line from E. corner of the
Stussey to the N. E. corner of the B. Weed.
Survey No. 72.
Beg. E. corner of the Stussey. Thence N. 45° W.
@ 520 crs gully. at 850 crs blanco again @
990 and at 1250 to rich mid. Thence S 45° W.
5000 vs to W. corner of F. Peynghouse survey
a rich mid fr. wh. a ~~L.O.~~ Elm X N 83° E. 30 vs
Thence N 45° W. 5664 vs to rich mid made
for Byrnes N. corner. Thence S. 45° W. 2283
vs to rich mid made for Byrnes West corner
Thence S 45° E. 592 vs. Thence S 45° W. 324
vs Thence S 45° E. 1062 vs to rich mid being
the E. corner of D. Youngs Preemption fr wh. a L.O.
mkd X Y. bx S 65 W. 1 vs.
Thence S. 45° W. 847 vs to Youngs S. corner

a rech mod f. wh a L.O. 20" mkd D/X bis N 81° E. 10 vrs do.
24" S. 9° W. 100 vrs mkd A.K.
Thence S 45° W. 932 vrs to W. Allens S. corner
a rech mod f. wh. a L.O. 15" mkd AK bis N 42° E 10 vrs
Thence S 45° W. 333 vrs rech mod
Thence N 45° W. @ 1205 vrs to E. corner of
State survey No. 4. @ 2270 vrs the N. corner
of said survey.
Thence N 45° W. 492 vrs. Thence West
1214 vrs. Thence North 2720 cross Blanco
at 3000 vrs to N. line of B. Weed survey.
Thence E 42 vrs to B. Weeds N. E. corner.
all the above lines now actually run
by Otto Groot Surveyor
Hays C. Texas

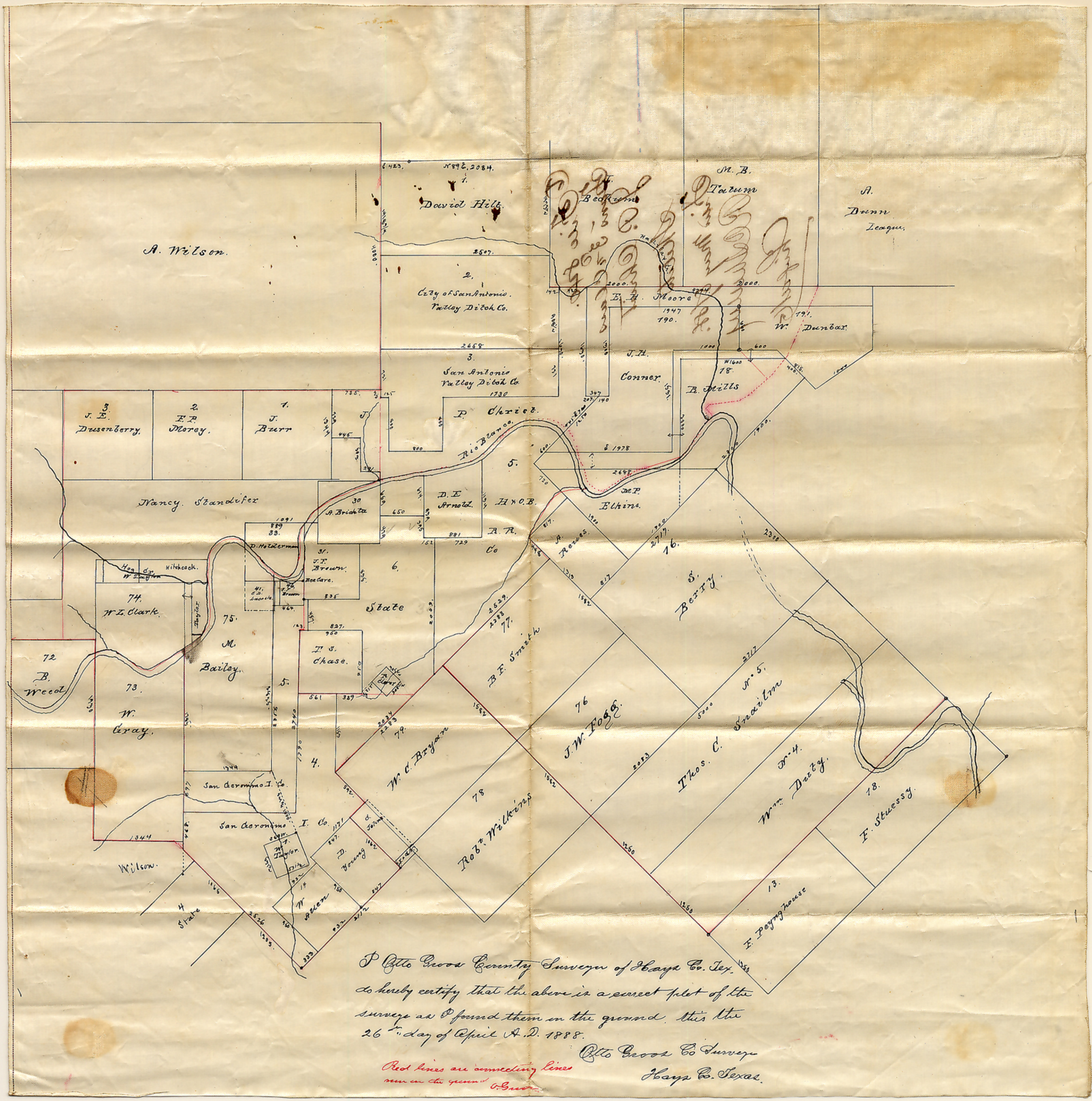

I Otto Groos County Surveyor of Hays Co. Tex. do hereby certify that the above is a correct plat of the surveys as I found them on the ground this the 26th day of April A.D. 1888.

Otto Groos Co Surveyor
Hays Co. Texas.

Red lines are connecting lines run on the ground O. Groos

File 840.
Trans 3rd Class
J. P. Christ
Mitch
Filed May 8/88.
R C Shelley
Chief Clk

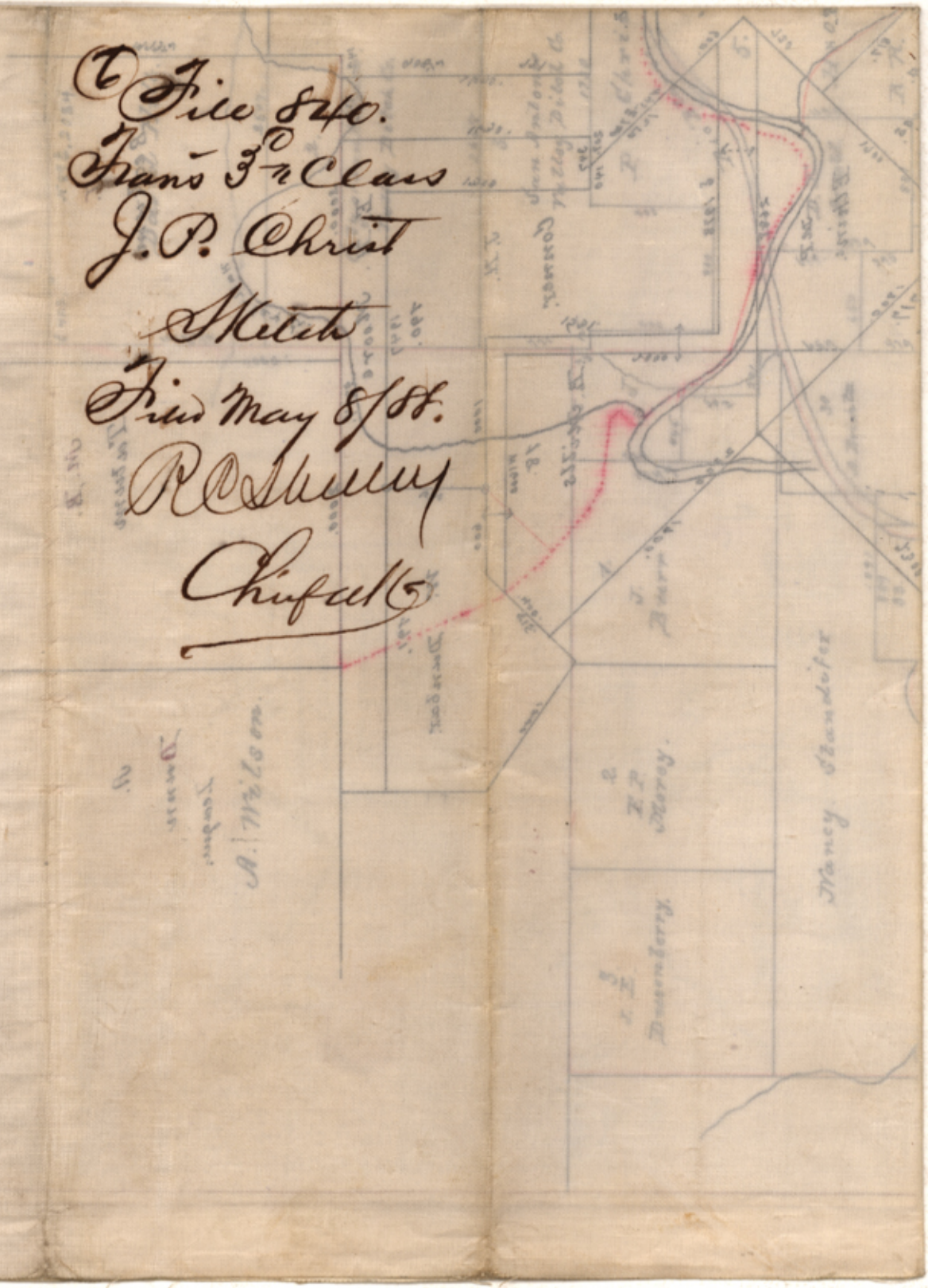

Travis 3 & 840

The State of Texas } Before me, the undersigned
General Land Office } authority, this day personally
appeared W. W. Haupt, to me well known,
who, being duly sworn, deposes and says
that he is the bona fide owner of duplicate
Certificate No. 3910/4011 issued to Johanna
Peter Christ by S. Crosby Commissioner of
the General Land Office on the 26th day
of March 1855 for 640 acres of land;
that he has never sold, alienated, or
transferred the same in any manner,
but that he is still the owner of said
Certificate; that said certificate was
issued upon proof of loss of original Colony
Certificate No. 514 issued by W. F. Evans
Commissioner of Fisher & Miller's Colony —
in April 1848.

Wm W. Haupt

Sworn to and subscribed before me
by W. W. Haupt, this the 16th day of June
A.D. 1877.

J. M. Breedlove
Notary Public Hays county
and State of Texas.

7/

File 840

Travis 3d Clap

Johann Peter Christ

Afft Orrwistrip

Filed June 19/37

Comm