File ~~85~~ 851 Hays Co 75

- Third -

Travis ~~1st~~ 3 Class

Abst - 57-58 (3)

Heinich Brashe.

320. acres.

320. acres.

Odd Wrapp (2) enclosed

Col^n CERTIFICATE No. 23

off

(Both Patented)

Ptd Jany - 19 - 1876
to original
No 329 vol 43

Ptd March - 18 - 1876
to original Hill
No 387 vol 43

Mgl.

Contents.

No. ~~1~~. Certificate.

" 2. Field Notes.

" 3. 9 Pa[illegible]

" 4. 2 Odd wrap
10/23/90
Tolan

Contents.

1. Certificate
2. 3 & 4. Field notes
5. Sum. Letter
6. Cor. F. / notes
7. Cor. F. / notes
8. Sum. Certific
9. Sum. Certific
10. Odd wrapper. 4/1/95 R.

A. B. Vol. P.

File 851-

Travis-

Third

~~FIRST~~ CLASS.

Deunech Brash

320 Acres

320 Acres

Col Certificate No. 33.

Ded Wrapper enclosed

Patentia. Jany. 19/8

Patentia Mar. 18/7

Mgl.

CONTENTS.

No. 1. Certificate.

Nos. 2 and 3.+4 Field Notes.

No. ~~4~~ Dec. 31/74

115 Explaining letter of Surveyor
Aug. 7/75

6 + 7 Cert Dreigs.
F Notes.
Nov. 29/1875.
Robinson.

8. Surs Certificate.
Feby. 29/1876
Robinson

Rec. Deposition
$5.00

W. C. Bathe
Esquire.

The State of Texas

Certificate No. 33

I, Granville H. Sherwood, Commissioner appointed by the Governor of the State of Texas, under "An Act to secure to the German Emigration Company and their Colonists, the Lands to which they are entitled and to adjust the liabilities of said Company," Approved January 21st 1850, by virtue of the authority in me vested, do hereby Certify that Christoph Munck & Conrad Meyer appeared before me, and upon Oath declared that Heinrich Brashe died in A.D. 1849 was interested in Texas, by virtue of the Colonization Contract of H. F. Fisher and Burchard Miller, with the President of the Republic of Texas, before the first day of September A.D. 1847; and that Heinrich Brashe for his heirs or representatives had not yet received a Certificate for his Land, and having proved the facts above stated by two disinterested respectable witnesses --- and the said Christoph Munck & Conrad Meyer having in like manner proved that he was a head of a family at the time of his said introduction which was on the 8th of December A.D. 1845 at Galveston Due regard being had to the alternate Sections, as set forth in said Colony Contract, the said Christoph Munck Administrator of said Brashe deceased selected one Section No. 2112 & 2113 in Liddiego District No. 3 containing Six hundred and forty Acres of Land, as designated on the Map of said Colony.

I do further Certify that said Christoph Munck as such Administrator is entitled to the above designated one Section of Land.

In Testimony Whereof, I have hereunto subscribed my name, this the twenty fifth day of March A.D. 1851.

G H Sherwood
Commissioner

Certificate regularly Reported

Heinrich Brashe

Certificate

By virtue of the with-
locate 320 acres in
Beginning at S.W. Cor. of
the M.B. Raper [illegible]
Thence [illegible]
Survey [illegible]

Filed Dec., 31/74.

By virtue of same
Locate 320 acres on
Waters of Gartlin
Beginning at Cor. of
David [illegible]
Thence [illegible]

Filed at S-20 Dec 23, 1874
B.C. Hardin
Surveyor H.C.

Fr: W.C. Baxter
Begun Guadalupe
Co.

File 851

Travis 3d Class

Heinrich Brash

Certificate

No 33

Filed Dec 31/74

[illegible]

No 1

MB Raper

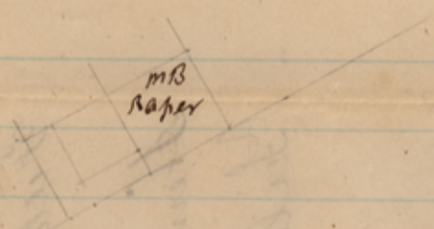

The State of Texas
County of Hays
Field notes of Survey No
320 Acres; name of Heinrich Brashe. For W.C. Baxter of Seguin Guadalupe County Texas; By virtue of Fisher and Miller's Colony Certificate No 33; Quantity 640 acres issued to Heinrich Brashe; March 25, 1851, by G.H. Sherwood, Commissioner of said Colony - The land herein described is located in Hays County about miles N-W from San Marcos on South side of Barton or Spring Creek, Tributary of the Colorado River - Beginning S.W. " M.B. Raper Survey No 60; Stake and mound for Corner - Thence S 30 E 1344 vs Stake and mound for S.W. Corner, Thence N 60 E 1344 vs Stake and mound for S E Corner Thence N 30 W 1344 vs Stone mound for N E Corner - Thence S 60 W 1344 vs to beginning; Chain men
addapted December 26th 1874

I hereby certify that the above described Survey was addapted according to law, Field notes duly Recorded in Book C page 236 Record of Field notes

Witness my official signature
This December 26, 1874
B.C. Hardin,
Surveyor of Hays County

2

File 851

Travis 3d Class

Field Notes of
320 Acres

Heinrich Brashe

Filed Dec., 31/74.

Chf clk.

the Cert. by vertue of which these field notes were made Calls for 640 Acres of land only. now if 3 times 320 make 640 all right if not which two of these field notes are to be used

Cancelled by Corrected Field Notes.

C/c Oct. 9/75
R.P.W.M.

(1)

C 235

No 2

P G Williams H Brashe

The State of Texas County of Hays
Field notes of Survey No
320 Acres in name
of Heinrich Brashe
For W C Baxter of Guadalupe County Texas
made by virture of Fisher and Miller's Colony
certificate No 33. Quantity 640 acres issued to
Heinrich Brashe; March 25. 1851, by G. H. Sherwood
Commissioner of said Colony. The land here in
described is located in Hays County, on the
N side of Barton or Spring Creek, about
miles N W From San Marcos.

Beginning at the S E Corner of the David
G. Williams survey No Thence N 60 E 1344 vrs
to a Stake and Mound.

Thence N 30 W 1344 vrs to a Stake
and Mound

Thence S 60 W 1344 vrs to a Stake and
Mound.

Thence S 30 E 1344 vrs to place
of Beginning. Chainmen

Survey addopted - December 1874

I hereby Certify that the above
described Survey made and addopted according
to Law; and Reccorded in Book C page 235
Reccord of Fieldnotes; Witness my offi
cial Signature this December 26 1874

B C Hardin
Surveyor Hays County

3

File 851

Travis 3d. class.

Field Notes
320 aires.

Heinrich Brashe.

Filed Decr., 31/74.

Chf. clk.

Of no use

At time of Preemption was not
officially informed of the land
covered was [illegible] to location
and if [illegible] 36 [illegible]
[illegible] the within [illegible]
will be to correct
Respectfully
[illegible]
Texas

c/c Oct. 9
R.P.W.M. 75

NO 3

The State of Texas
County of Hays
Field notes of Survey No
320 Acres in name of
Heinrich Brashe;

Heinrich Brashe
James Lynn
R. L. Redding
M. McCarthur

For W.C. Baxter of Guadalupe County Texas
Made by virtue of Fisher and Millers
Colony Certificate No 33, Quantity 640 acres
issued to Heinrich Brashe March 25, 1851
by G. H. Sherwood, Commissioner of said
Colony; The land herein described is located in
Hays County on the ~~[illegible]~~ Waters of Pedernales
N—W From San Marcos about miles
Beginning at the N.E. Corner of the R. L. Redding
Survey No 4 - Thence N 1344 vs Stake and
Mound - Thence West 1344 vs Stake and
Mound. Thence South 1344 vs Stake and
Mound. Thence E 1344 vs to beginning
Survey adopted; December 28 1874
I hereby certify that the
above described survey was
adopted by me according to
Law; and recorded in C 238
Witness my official signature
this December 28, 1874

B C Hardin
Surveyor of Hays County

4

File 851

Travis 3d class.

Field Notes

320 acres.

Heinrich Brashe.

Filed Decr., 31/74.

Chf Clk.

Invoice use

Pf mo use

No 3

Reject this. [illegible] soturnd does not turn total [illegible] with a valid [illegible] Respectfully &c B. C. Hardin Surveyor Hayes

0 Oct. 9 75

R. P. W. M.

San Marcos August 6 AD 1875

Enclosed will find three sets field notes & cert. 320 acres each for a 640 acres cert, No 1 & 2 of date Dec 26, 1874. and No 3 of date Dec 28, 1874 - at the time of locating; it was not officially known to me whether the land No 2. is located on was subject to location not with standing I was of the impression that it was subject and in order to duly secure the rights of the cert.: time of expiration being at hand, I made out field notes of No 3. If the locations No 1 & 2 be valid; No 3 is rejected:

and if the J H King No 26 be valid No 2. is to correct,

Please let me know without delay

Respectfully

J L Harris

Surveyor Hays Co

5. File 851

Travis 3d class.

Heinrich Brashe

Surveyors letter of explanation

filed August 7/75.

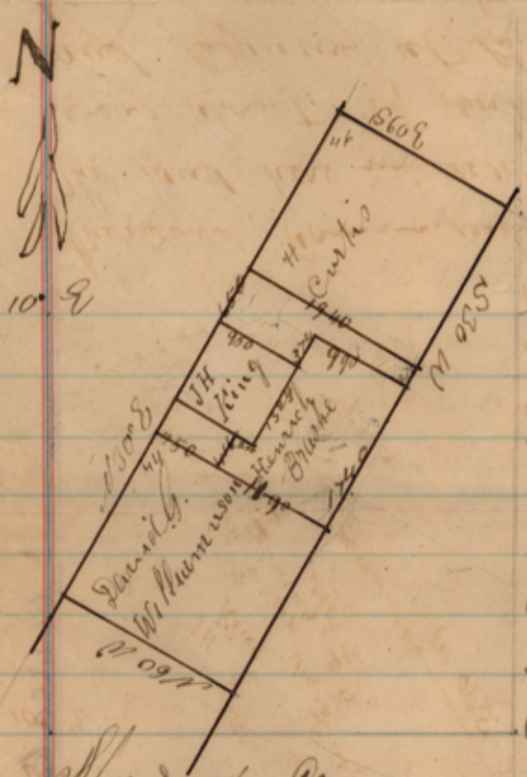

State of Texas. County of Hays
Correted Field notes of the
Henrich Brashe. Survey No
320 acres: (made for W.C. Baxter)
by virture of the Henrich Brashe
Certificate No 53. Quantity 640
acres: issued by Fisher & Miller
Colony March 25. 1851. by G.H.
Sherwood, Commissioner of said Colony.
The land here in described is located in Hays County
Texas. about, 29 miles N 19° W from San Marcos
and Begining at the S.E. Corner of the David
G Williamson Survey No 44: Thence N30°E 1740
vs to a Stone mound on the N.W. line of the Juana
Rodriguez Survey No 42: 276 vs S30°W from the S.W. Corner
of the H Curtis Survey No 44 a line oak marked X bs S7°E 11
vs: Thence N60°W 990 vs to a stone mound on a hill a line oak
marked X S bs N17°E 11 vs. a do marked X bs N30°E 12¼ vs
Thence S30W at 374 vs S.E. Corner of the J.H. King at 1324
the S.W. Corner of J.H. King: Thence N60 W 200 vs
to stone mound on S.W. line of J.H. King a line oak
marked X bs N60°W 53 vs Thence S30W 416 vs to
a stone mound on the N.E. line of the David G.
Williamson Survey No 44 a line oak marked
X B bs N60° W 53 vrs = Thence S60° E 1190 vs to
begining: Chainmen Wm J. Sanders and John Broadway:
Resurveyed November 18: 1875

I here with certify that the above described
survey was made by me according to law. Field notes
correct: and duly Recorded in Book C. page 274, & 275
Record of Field notes: Witness my official Signature
this November 23d AT 1875 B C Hardin
Surveyor of Hays County Texas

Henrich Brashe

Corrected Field notes

Record 274C

6 File 851

Travis 3rd Class

Heinrich Brasche

320 acres

Corrected field notes

Filed Novr. 29th 1875

J. Spooz Cour

On a survey in the name of J. Harris (B. 2-51) otherwise according to surveyors Certificate correct on map of Hays Co. Jan. 18/76. E. Schultz

2-57 no obstacle

correct for patenting Jan 19/76 J. Spooz C.

Patented Jany 19/876

Jan. 3/76 J. W. Dam

on work

A-57

c/c Dec 1/75

851. Trav. 3



State of Texas: County of Hays
corrected plat and field notes
of the Henrich Brashe
Survey No. Content 320
acres. (made for W. C. Baxter
by virtue of the Henrich
Brashe Certificate No 55
Quantity 640 acres
issued by Fisher & Miller's
Colony March 25 1851 by G H Sherwood
Commissioner of said Colony —
The land here in described is located in Hays
County Texas about ~~22½~~ 23½ miles N 15° W from
San Marcos: and beginning at a stone mound
for the S.W. Corner of the M B ~~Raper~~ Raper
Survey No 60. Thence S 30° W 1344 vs to a stone
mound for the S.W. Corner of this survey a
a live oak marked + B. bs N 62½° E ~~28½~~ vs
a do marked + W bs S 60 E 87 vs: Thence
S 60 E 1344 vs to a stone mound.
Thence N 30 E 1344 vs to a stone mound
on the S W line of No 60: a live oak marked
+ B. bs N 61½ E 28 vs. (This Corner is N 30° E 200
vs by N 60° W 556 vs from the S.W. Corner of
the Wm York survey) Thence N 60° W 1344
vs to beginning: Chain men Hayes &
Hardin
I here with certify that the above described
Survey was made by me according to Law
Field notes Correct and duly Recorded
in Book C. page 276 Record of Field notes
Witness my official signature this November
B C Hardin
ber 23d AD 1875 Surveyor of Hays County Texas

Henrich Brashe

Corrected Field notes

7 File 851

Travis 3rd Class

Heinrich Brashe

320 acres

Corrected field notes

Filed Novr. 29. 1875

[signature] Comr.

Correct as map of Hay's Co. Jan 4/76. E. A. Heuvelde
Jan. 18/76. E. Schutze.

Patented March 18/76
James D. Adams

According to ck File 20 + statement therewith this conflicts to the extent of 334 ns with M D Roper (Bastrop B-127) older + patented survey, or about 48 acres. 8/1/98
[signature]

A-58

c/o Dec 1/75
JHH.

Record 276 C

63/787 63/557 66/247 58/485 59/122 57/565 57/513

85-1 Travis 3

State of Texas
County of Hays

Henrich Brashe
Survey No. ~~39~~

Content 320 acres; Made for W.C. Baxter; of Seguin Texas; by virtue of certificate No 33, Quantity 640 acres Issued by Fisher & Miller's Colony March 25, 1851 by G.H. Sherwood, Commissioner of said Colony; the land here in described is located in said County of Hays on an Spring Creek about 22½ miles N 15° W from San Marcos and Beginning at a stone mound for the S.W. Corner of the M.B. Raper survey No 60 Resurveyed by me on 23d November 1875 and Recorded in Book C. page 275 Record of Field notes; Full name of Chainmen as Recorded is A.M. Hayes and B.C. Hardin.

I hereby certify that the above statement is correct

Witness my official signature this January 22, 1876

B.C. Hardin

Sr

Surveyor of Hays County
Texas

8

File 851

Travis 3d Class

Surveyors Certificate giving names of Chainers

Filed February 29th 1876

J. Moore Com

Trav. 3.857

State of Texas County of Hays

I here with certify that the space as represented by the plat as made by me in the corrected field notes of the Henrich Brashe 320 acres as returned by me of date November 20th AD 1875 between the surveys (is correct as indicated; as determined by actual survey by me, to wit 2016 by ~~2016~~ 1940. Witness my official signature this January the 17th AD 1876 B C Hardin

Surveyor of Hays County Texas

9/ File 851

Travis 3d Class

Surveyors Certificate

Heinrich Brashe

filed Jan 18/76.

J. Moore Comr

(10)

851 10/2 Hays Ct

...vis 3d Class

Heinrich Brashe

3 surveys

320 acres
320 "
~~320~~ "

Col. Certificate No. 3

...endorsement on field notes.
Jan. 18/76. Eschuh
+ mkd. ptd. mkd ptd Reg
1. Survey correct for for patenting Jan 19/76.
[illegible] Cons

1 Cr to ...
Patented Jany 19/876
No 329 vol 43
Jan 19/76
[illegible] Davis

The other survey correct for patenting.
Mar 17/76. mkd ptd Reg Fisher
+ mkd. ptd.
Patented March 18/76
James D. Adams
Fisher

Mgl. 37633 no 387 - vol 43

2% Dec 1/75 JHH.

C/C Oct. 9/75
R. P. W. M.

Contents

1. Cert.
2. 3. & 4. Field notes.
Dec. 31/74.

5. Explanry letter of Surveyor.
August 7/75.
Dreifs

6. & 7. Corrected field notes
Nov. 29. 1875

8. Surveyors Cert. Robinson
Feby 29th 1876 Robinson

Fee deposited
$5.00

W. C. Baxter
Sequim