Certificate
2 & 3 F. Notes

Filed July 2/75.

Townsend

No. 4. Corrected field notes July 14th 1875 Robinson

" 5 Corrected field notes Aug 4th 1875 Robinson

2 Hays Co.

File 937

58a Blanco
422a Hays } 1931
480a

B. Ab 1594 Abst H. 160

Travis Scrip.

B-Ab-1594 H-Ab-160-161

A. Drane

2. 160 Acres
Surveys 480 Do

28 N. 35 W

Toby Certificate No. 87 R

Large survey correct on map of Hays County. July 14/75
C. W. Pressler.

Small survey correct on map of Hays County. Aug. 4/75
C. W. Pressler.

Large Sur. mkd. ptd. mkd ptd Reg.

Large Survey Correct for patenting.
July 14/75. Fisher,

Patented July 16/75
No. 174 Vol 21 J. D. Adams

Small Sur. mkd. ptd. mkd ptd Reg.

Small Survey Correct for patenting.
Aug 5/75. Fisher,

Abst. Vol. 54

Patented August 6/875
No. 198 Vol 21 Adams
Mg. 30372

c/o Aug 4/75 JHH

1 c/o July 14/75 JH.H.

REPUBLIC OF TEXAS.

LAND SCRIP.

No. 87

640 ACRES OF LAND.

TO ALL TO WHOM THESE PRESENTS SHALL COME.

BE IT KNOWN

That I, **SAM. HOUSTON, President of the Republic of Texas,** *by virtue of the authority vested in me by joint resolution of both houses of Congress, and passed into a law on the tenth day of December eighteen hundred and thirty-six, which authorizes and requires me to issue to* **THOMAS TOBY,** *of New Orleans, Land Scrip to the amount of five hundred thousand acres, as the recognised Agent of this Republic, and in the discharge and fulfilment of obligations attendant thereon.*

Therefore, I, **SAM. HOUSTON,** *President as aforesaid, in compliance with the provisions of the above recited act,* DO DECLARE THAT Thomas Toby or his *Legal representatives, are entitled to* **Six hundred and forty acres of the public domain of Texas,** *agreeably to the following conditions,* TO WIT:

ARTICLE 1st.—That NO PREFERENCE shall be given to any person or persons who may have hitherto obtained Lands from the Government of Texas, by purchase or bounty lands, or shall hereafter obtain them in that manner, over the holders of this Scrip, if such lands have not been already located.

ARTICLE 2d.—When the Land Offices of this Republic shall be opened, (of which the world will be duly apprised,) the holder or holders of this Scrip shall be entitled to make his or their location, on just and equitable terms with all other persons now holding Scrip; and no priority of election shall be given to those who at present hold Scrip, over the purchasers of this Scrip.

ARTICLE 3d.—The holder of this SCRIP shall receive his TITLE without any other expense than the purchase money.

ARTICLE 4th.—In order to hold lands by virtue of this Scrip, a residence in Texas shall not be necessary.

ARTICLE 5th.—This SCRIP shall be transferrable by endorsement on the back hereof, in the following form, TO WIT:—"*For value received, I hereby transfer, assign, and set over all the right, title and interest, which this Scrip gives me to the Lands herein named, to* *legal representatives.*" Which assignment must set forth the residence of the purchaser, be dated and signed by the seller, in the presence of Two WITNESSES, who must also sign; and no other act or sale of transfer shall be required, to enable the purchaser or purchasers to enter the said land and take possession thereof.

And in order that the Rights and Interests acquired by virtue of this Scrip, shall at all times be maintained and preserved, Therefore, I, **SAM. HOUSTON, President of the Republic of Texas,** *have signed the same, and caused my Private Seal to be also affixed, there being no seal of office yet provided.*

Done at Columbia, this Twentieth day of December A. D. 1836.

Secretary of the Treasury,

Henry Smith

Sam Houston

REPUBLIC OF TEXAS.

SAM. HOUSTON, PRESIDENT.

TELEGRAPH PRINT.

Clinton
87
N of Manjang

Heirs of A Drane

For value received I hereby transfer, assign & set over all the right, title and Interest which this Scrip gives me to the Lands herein named to John Hoey of the City of New Orleans, or his legal representatives.

New Orleans 1st April 1837.

Witnesses
J. Breutlart
Sam. Ricker Jr.

[signature]

For value received I hereby transfer, assign & set over all the right title and Interest which this Scrip gives me to the Lands herein named to A Wam a citizen of Clinton La or his legal representatives

New Orleans May 17 1837

Witness
John Eaton
John Jones

John Hoey

The Consideration for the within described land was paid in my presence in my Office at New Orleans the 17th of May 1837.

[signature]
Vice Pres

Filed 937
Travis Scrip
Toby Certificate
No 87
A. Drane

Filed Decr 30/14
Rhoads Fisher
Cy. Clk



W. H. Haggard

The State of Texas. County of Hays. plot and field notes 480 acres Texas Land scrip No 87. made for Heirs of A. Drane by virtue of Texas Land Scrip No 87 issued to Thomas Toby as legal representatives by Sam Houston, President of the Republic of Texas, Dec 20. 1836 and counter signed by Henry Smith Secretary of Treasure; and Registered and approved Nov 12, 1857 by Jas O. Illingsworth, Comr of Claims The land here in described is situated in Hays County on ~~or near~~ the line of Hays and Blanco, on the waters of Flat Creek, a tributary of the Pedernales; 28 miles N 35° W from San Marcos; Beginning at a stone mound on the West line of the Wm H Haggard Sq. 203 vs N. of the N.E. Corner of the L. W. Kingsley Survey No 200. it being the N.E. Corner of the D.D. Wheeler preemption; a Black jack marked W X. bs N 67 E 2½ vs Thence West 2980 vs to a stone mound for S.E. Corner of the Thomas Manjang preemption a Black jack marked M bs N 54 E 8. vs Thence N 575 vs with E. line of Manjang survey to stone mound, for N.E. Corner of Manjang. a L.O. marked M bs N 14 vs = Thence West with N line of Manjange 1487 vs to the N.W. Corner of the John Slater (The Black jack being first called Destroyed by fire the other decaying) a Clump of Spanish Oaks marked X bs N 52 E 11. vs Thence N 14 14½ vs to a

Stake and mound, Thence E 1787 is to Stake and mound Thence S 1987 is to beginning Chainmen D.D. Wheeler and Charles Manjang — (addopted Dec 22nd 1874

I hereby certify that the above described survey is correct and duly Recorded, C 231 witness my official signature, this Dec 22, 1874

B.C. Hardin Surveyor
of Hays Co Texas

480 acres
Texas Scrip No 87
Field notes

2 File 937
Travis Scrip
Field Notes of
480 Acres
J. Drane
Filed Decr 30/74
Rhoads Fisher,
Ch. Clk
Patented July 16/75
J. D. Adams

Sec Jan 24
C 1874 75



State of Texas; County of Hays
Corrected Field notes 160
Acres By Vertue of
Thos Toly Texas land scrip No 87
A Drane (assee)

Located in Hays County on the waters of Onion Creek about 22½ miles N 38° W from San-marcos; and Beginning at a Stake and mound on the West line of the W. M. Arondale preemption is to a stone mound and S.W. Corner of the said W. M. Arondale preemption on the N line of No 481 in the name of W. Sevey, a line oak marked X bs N 61 W 32½ vs a do marked X. bs N 63 E 25½ vs Thence West 55. vs to the N.W. Corner of the said W. Sevey survey No 481 Thence S 410 vs to a stone mound on the West line of said W. Sevey survey No 481 a line oak marked X bs N 70 W 40. a do marked X bs S 66 W 36. = Thence West 680 vs to a stone mound on the East line of the Henry Huller's survey XXX. a line oak marked X bs S 27 E 30 vs a do marked bs S 18 E 38. vs Thence N. at 710. vs the N.E. Cor of the Henry Huller survey at 1259½ vs Stake and mound. Thence E 735. vs to beginning

W.B. Stephenson and A Opry, Chainmen,
Combs

Where with certify that the above described survey was made by me; according to Law Field notes correct. and duly Recorded in Book C page 271 & 272 Record of Field-notes; Witness my official signature this July the 29. 1875 B.C. Hardin; surveyor H.C.

I hereby certify that the above plat and survey is made in accordance with notes take of an actual survey as made by me on the ground. witness my official signature this July 29, AD 1875.

B C Hardin
Surveyor of Hays Co
Texas

5

File 937
Travis Scrip
A. Drane
— 160 Acres —
Corrected field notes

filed August 4th 1875
R. Haado Dispr.
Chief Clerk

Patented August 6/1875

A Drane

Thos July Texas Land
Scrip No 8 & 9
field notes
corrected

C Aug 4
C 1875

Containing 160 Acres,



State of Texas
County of Hays
plat and field notes
of Texas Land scrip
No 87 - Content. 640 acres

Made for Heirs of A Drane by virture of the above described Land scrip issued to Thomas Toby or Legal representatives; by Sam Houston, president of Republic of Texas, Dec 20th 1836 and Counter signed by Henry Smith Secretary of Treasure; Registred & approved Novem 12, 1857, by Jas O. Illings worth Comr of Claims - The land here in described is located in Hays County on waters of Onion Creek about 21 miles N 44 W from San Marcos and Beginning at a stone mound for the N.W. Corner of the Wm M Arondale preemption, from which a Blk Jack marked X bs N 85° E 20. vs a Live Oak marked X bs S 12 vs; Thence N with West line of same 950. vs to S.W. Corner of same. Stone mound on N line of No 581, a Live Oak marked X bs N 61° W 32½ vrs a do marked X, bs N 63 E 25½ vs Thence West at 55. vrs N.W. Corner of No 581, at 950 Stake and mound Rountree Mt bs E; Thence N 950. vs to Stake and mound, Thence E 950 vs to beginning Chainmen A.R. Opry & W.B. Stephenson -

Addapted December 22, 1874.

I hereby certify that the above described survey was made and addapted according to Law, and duly Recorded in C. page 230 witness my official signature, this Dec 22, 1874

B C Hardin surveyor of Hays Co Texas

3 File 937

Travis Scrip

Field Notes of
160 Acres

A. Drane

Filed Decr. 30/74.

Rhoads Fisher,

Chf. Clk

Canceled by corrected [illegible]

160 acres

Texas Land Scrip No 987

Field notes

W. T. Sutherland
Decr 30/74

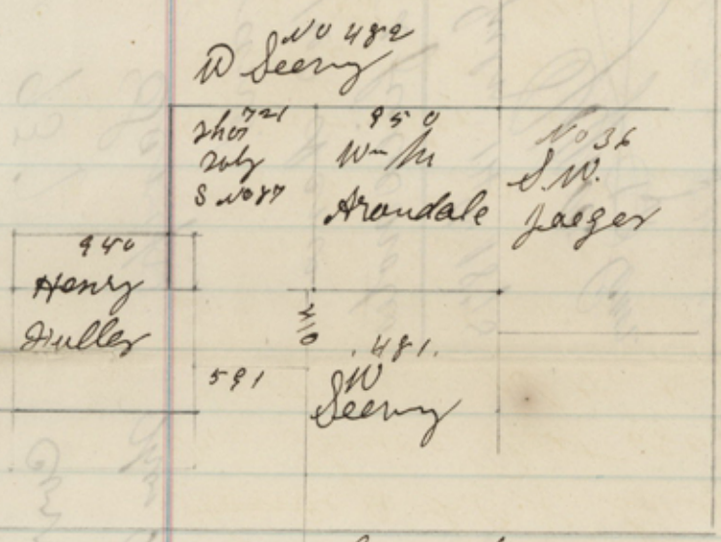

State of Texas: County of Hays
Corrected Field notes of
Thomas Toby Land Scrip
No 87, Containing
160 Acres;
((For Jas Combs.))

The land herein described, is located in Hays County on waters of Onion Creek; about 21 miles N44°W from San Marcos, and Beginning at a Stone mound, for the N.W. Corner of the Wm. Arondale preemption; a Black Jack marked X bss N85°E20. vs a do marked X bs S12 vs Thence S with the West line of same 950, vs to S.W. Corner of same; Stone mound for Corner, on North line of No 481 name of W Seevy a L.O. marked X bs N61°W32½ vs a do marked X bs N63E25½ vs = Thence West at 55, vs N.W. Corner of No 481 = Thence S410. vs to a Stone mound on West line of No 481 ~~Thence~~ a L.O. X. bs S66°W36 steps a do X bs N70°W 40. Thence West 680 vs stone mound on the East line of the Henry Fuller, survey a live Oak marked X. bs S27°E30. steps, a do marked X bss S18E38. = Thence N710. vs to a Stone Mound for the N.E. Corner of the Henry Fuller a live Oak marked H bs N19E7¾ vs Rountree mt. bs S63E = Thence West 75 vs to a Stone Mound on N line of of H Fuller a live Oak marked T bs S40E3. vs a do mkd T bs S80W6¼ vs; Thence N650. vs to the S.W. Corner of the W Seevy No 482

Thence East 721. vs to beginning
Chainmen A. Apry; W.B. Stephenson; and
Resurveyed May — 1875

I hereby certify that
the above described survey was made by
me according to law; Field notes
correct and Recorded in Book C
page 268 Record of Field notes
witness my official signature
this Monday July 12, 1875

B C Hardin
Surveyor Hays Co Texas

Corrected Field notes
Thos Toby Scrip No 1087

4 File 937
Travis Scrip
A. Drane
— 160 Acres —
Corrected field notes
Filed July 14th 1875
[illegible] Comr.

The call for Henry Fuller's N.E. corner does not agree with the map by 300 vrs, as Fuller's survey is connected to John Cooper at his farther South & West than his connection would place it — Explanation required July 14/75 E. Ed. Fyfeles

Error 89 vs
July 14 75
[illegible]

Cancelled by [illegible] Jones