File 67.

W abz. 1991
H abz 1716

Austin Scrip

H & T. C. R. R. Co.

640 Acres

Cert 259 — Survey 117

For corresponding State survey see Austin S. File 2022

Another survey see Fannin S. File 988

Both surveys of Waller County.
Correct on map Nov. 27. / 61.
March 9/82 M. J. Doyle
C. W. Pressler
Aug 8. 77. V. Schmidt
Octbr. 3/87. E. Schnitzer
Sur No. 117 correct for patenting Shelley Oct 5/87.
Patented Oct 7/87
mhapp P. McCurry
No. 281 Vol. 106 Reg.
Mgr. 7349 Corr. in Ab. V. 63
c/o Aug 25/76 JHH 2 c/c June 10 JHH 90 c/c Sept 14 JHH 61

Contents.
No. 1. Field Notes
" 2 Comm Clerk Ctf
Callahan
No. 3 & 4. Corrected F. Notes
July 6/76
Driss.
5 & 6 Cor F notes
12/20/89 Daniel

FORM FOR FIELD NOTES.

Var. 10° East.

State of Texas, District of Austin

SURVEY No. 117

FIELD NOTES of a survey of 640 acres of land, made for the Houston & Texas Central Railway Company by virtue of a Certificate No. 259 issued by Pas. C. Wilson Comr. of the Court of Claims under an Act "to encourage the construction of Railroads in Texas by donations of lands," approved, January 31st, 1854, and the amendments thereto.

Said Survey No. 117 is situated East of the Brazos River, in Austin County, on the waters of Mound Creek, about 23½ miles S 80° E from Bellville.

Beginning at a stake N.E. corner to No. 116; thence

E " 304 varas to the S.E. corner of P.E. Kirby's survey, (3/36 B.B.B. & C.R.R. Co.) a stake in the County line; thence

S 18° E " 4071 varas with s. County line, to a stake; thence

W " 1562 varas to a stake in the E. boundary of No. 114; thence

N " 3872 varas to the beginning.

Bearings marked

Wm Francis
G. Thompson } Chain Carriers.

I, S. Hayford Deputy Surveyor, Austin District,
Do Hereby Certify that the foregoing Survey was made according to law, and that the limits, boundaries, and corners, with the marks, natural and artificial, are truly described in the foregoing plat and field notes.

S. Hayford
Deputy Surveyor Austin District.

I, Alex. Glenn District Surveyor, Austin District,
Do Hereby Certify that I have examined the foregoing plat and field notes, and find them correct, and that they are recorded in my office, in Book B, No. , page 115
Given under my hand, at Bellville this 1st day of August 1860

Alexander Glenn
District Surveyor, Austin District.

File 67 No. 1

Austin Scrip

Field Notes 40 Acres

H & T. C. R. R. Co.

Filed May 11. 1861

cancelled by corr. filed note.

C Sept 14
C T H H 61

C
C

FORM FOR FIELD NOTES.

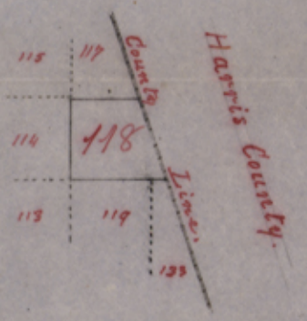

Var. 10° East.

State of Texas,
District of Austin

SURVEY
No. 118
609

FIELD NOTES of a survey of ~~10 40~~ acres of land, made for the ~~Hous~~ State, by the Houston & Texas Central Railway Co. by virtue of a Certificate No. 259 issued by Pas. C. Wilson Comr. of the Court of Claims under an Act "to encourage the construction of Rail-roads in Texas by donations of lands," approved, January 31st, 1854, and the amendments thereto.

Said Survey No. 118 is situated East of the Brazos River in Austin County, on the waters of Mound Creek, about 23¾ miles S 77° E from Bellville.

Beginning at a Stake S. W. corner to No. 117; thence
E. 1562 varas to the S. E. corner of No. 117; thence
S 18° E " 1925 varas with the County Line to a stake; thence
W. " 2157 varas to the S. E. corner of No. 114; thence
N " 1831 varas to the beginning.

Bearings marked

Wm Francis
J. Thompson
} Chain Carriers.

I, S. Hayford Deputy Surveyor, Austin District,
Do Hereby Certify that the foregoing Survey was made according to law, and that the limits, boundaries, and corners, with the marks, natural and artificial, are truly described in the foregoing plat and field notes.

S. Hayford
Deputy Surveyor Austin District.

I, Alex. Glenn District Surveyor, Austin District,
Do Hereby Certify that I have examined the foregoing plat and field notes, and find them correct, and that they are recorded in my office, in Book B, No. , page 115
Given under my hand, at Bellville this 1st day of August 1860

Alexander Glenn
District Surveyor, Austin District.

File ~~[illegible]~~ 67

Austin Scrip

Field Notes 603 acres

H & T. C R R. Co.

Filed May 14, 1841

c Sept 15
c JHH. 61

LAND SCRIP.

No 252



640 ACRES.

The State of Texas---Office of Commissioner of Claims:

This Certificate entitles the Austin, Land, Texas, Central

Rail-Road Company to SIX HUNDRED AND FORTY ACRES OF LAND, to be Located upon any of the Vacant and Unappropriated Public Domain of the State of Texas, in accordance with the provisions of "An Act to Encourage the Construction of Rail-Roads in Texas by donations of Lands," approved January 30th, 1854.

Information having been received, as required by said act, that said Company have completed a section of Twenty five miles of its Road in accordance with the provisions of its charter and the general laws regulating Rail-Roads.

The Lands granted to said Company are to be located in alternate sections and surveyed in the following manner:

1st. For each certificate granted the Company a like number of acres to be surveyed for the use of the State.

2d. To be surveyed in square blocks of not less than six miles, unless prevented by previous surveys, or navigable streams.

3d. The Surveys to be delineated upon a map or maps, with the even and odd sections differently colored, and regularly numbered from one upwards, to the full number contained in the block.

4th. The field notes of said Surveys, with the map or maps, to be deposited in the General Land Office, and all the alternate or even sections, shall be reserved to the use of the State, and the odd sections to become the property of the Company.

In Testimony Whereof, I hereunto set my hand and affix the impress of the seal of said office, at the City of Austin the fifth day of March A. D. one thousand eight hundred and fifty-seven

James C. Wilson

Commissioner of Claims

67

The State of Texas,

Austin and Harris DISTRICT.

SURVEY NO. 117

BLOCK NO.

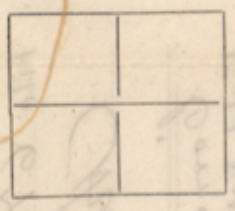

Scale 4000 vs. per inch.

Variation ..... East.

Corrected **Field Notes** of a survey of 640 acres of land, made for **THE HOUSTON AND TEXAS CENTRAL RAILWAY COMPANY**, by virtue of Certificate No 259 issued by the commissioner of the General Land Office, under an Act, "to encourage the construction of Railroads in Texas by donations of lands," approved January 31, 1854, and the amendments thereto

Situated in Waller & Harris Counties on the waters of Cypress Creek a tributary of San Jacinto River, about 18½ miles S 40° E from Hempstead and known as Survey No. 117 in Block No.

Beginning at a Stake the N.E. corner of No 116 in S line of No 84 of H & T C R R Survey in Harris Co 217 varas E from its S E corner

Thence South 1901 varas with E line of No 116 to its S E cor or N E cor of No 113

Thence West 1901 varas with N line of No 118 to its N E. corner

Thence North 1901 varas with W line of No 86 of H & T C R R Surveys in Harris Co to its N W corner in S line of No 85 of same Surveys

Thence East 1901 varas with S lines of No 85 & No 84 of H & T C R R Surveys in Harris Co to N E corner of No 116 to the Beginning

Bearings marked Re-Surveyed, Dec 14th 1871

Wm Maxey
Tom King
} Chain Carriers.

I, C. E. Davis Deputy Surveyor, J Austin District,

Do Hereby Certify, that the foregoing Survey was made according to law, and that the limits, boundaries and corners, with the marks, natural and artificial, are truly described in the foregoing plat and field notes.

C. E. Davis
Deputy Suveyor, J Austin District.

I, J Alexander Glenn District Surveyor, J Austin District,

Do Hereby Certify, that I have examined the foregoing plat and field notes, and find them correct, and that they are recorded in my office, in Book D, No. , page 80

Alexander Glenn
District Surveyor, J Austin District.

Recorded in my Office in Book G page 314

C. S. Gillespie
County Surveyor Harris Co

3.

File 67.

Austin. Scrip.

Corrected

Field Notes, No. 117 640 acres

Houston & Texas Central Railway Co.

Filed in General Land Office.

July 6th 1876.

J. Moore Comy.

Correct on map of Waller County. March 9/82

Octbr. 3/87. C. W. Pressler

E. Schnitzd

Patented Oct 7/87

P. M. Carey

C/c Aug 25/76

64

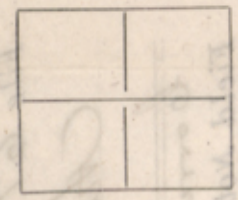

Scale 4000 vs. per inch.

Variation ..... East.

The State of Texas,

Austin and Harris DISTRICT.

SURVEY NO. 118

BLOCK NO.

Corrected **Field Notes** of a survey of 640 acres of land, made for **THE HOUSTON AND TEXAS CENTRAL RAILWAY COMPANY**, by virtue of Certificate No. 259 issued by the commissioner of the General Land Office, under an Act, "to encourage the construction of Railroads in Texas by donations of lands," approved January 31, 1854, and the amendments thereto

Situated in Waller & Harris Counties; on the waters of Cypress Creek a tributary of San Jacinto River, about 19½ miles S 40° E from Hempstead and known as Survey No. 118 in Block No.

Beginning at a Stake the N E corner of No 113 or S. E. corner of No 116

Thence South 1901 varas with E line of No 113 to its S E corner or N E cor of 114

Thence East 1901 varas with North line of No 119 to its N E corner or S W cor of No 87 of H & T C R R Co Surveys in Harris Co

Thence North 1901 varas with W line of said No 87 to its N W corner or S E corner of No 117 of these surveys

Thence West 1901 varas with S line of No 117 to the Beginning

Bearings marked Re-Surveyed, Dec 14th 1875

Wm Maxey
Tom King
} Chain Carriers.

I, C. E. Davis Deputy Surveyor J Austin District,

Do Hereby Certify, that the foregoing Survey was made according to law, and that the limits, boundaries and corners, with the marks, natural and artificial, are truly described in the foregoing plat and field notes.

C. E. Davis

Deputy Suveyor, J Austin District.

I J Alexander Glenn District Surveyor, J Austin District,

Do Hereby Certify, that I have examined the foregoing plat and field notes, and find them correct, and that they are recorded in my office, in Book D, No. , page 81

Alexander Glenn

District Surveyor, J Austin District.

Recorded in my Office in Book G page 315

J. S. Gillespie

County Surveyor Harris Co

4

File 67

Austin. Scrip.

Corrected

Field Notes, No. 118. 640 acres

Houston & Texas Central Railway Co.

Filed in General Land Office.

July 6th 1876.

J. Spoor Comr.

Correct on map of Waller County. March 9/82

C. W. Pressler.

Octbr. 3/87

E. Schnitzd

Gany 25/76
Ntor.

2/5 Harris
3/5 Waller

67-8

SCALE 4,000 VARAS PER INCH.

Variation ... 8°45' ... East

THE STATE OF TEXAS, Harris & Waller County.ies } Survey No. 117 Block No. 1

CORRECTED FIELD NOTES *of a Survey of 640 Acres of Land made for the* **Houston & Texas Central Railway Company,** *by virtue of Certificate No.* 259 *issued by the Commissioner of the General Land office, under "An act to encourage the construction of Railroads in Texas by donations of lands," approved January 31, 1854, and the amendments thereto.*

Situated in Harris & Waller *County,ies on the waters of* Cypress Creek *a tributary of* Spring Creek *River, about* 18½ *miles* S 42° E *from* Hempstead *and known as Survey No.* 117 *in Block No.* 1

Beginning at gas pipe the North east corner of Sur. No. 116 this block

Thence South 1901 rs to the south west corner of this survey

Thence East 1901 rs to a gas pipe the south east corner of this survey and south west corner of 86 in Blk 2 for H. & A. P. C. R. Ry

Thence North 1901 rs to a gas pipe for north east corner and the North west of 86 in said block 2, whence a lone tree at Sand Live Oaks bro N 62½ W & Millers Home N 35° W

Thence West at 436 rs pass gas pipe the south west of 85 in said block 2 at 1901 rs gas pipe the beginning

Bearings marked X *Surveyed* Sept 28 1889

A. J. Ferguson
J. E. Jones } *Chain Carriers.*

I, W S Mabry, State Surveyor, do hereby certify that the foregoing Survey was made on the ground, according to law, and the limits, boundaries and corners, natural and artificial, are truly described in the foregoing plat and field notes.

W. S. Mabry
State Surveyor.

Approved: R M Hall
Commissioner General Land Office.

O.K.
E. von R

5 Filed 67
Austin Scrip
H & T. C. R.R.
Cor of notes
No 117
Filed Dec 20/89

Chief Clk.

C/C June 10/90
H.H.A.

1/8 Harris
7/8 Waller



SCALE 4,000 VARAS PER INCH.

Variation 8° 45' East

THE STATE OF TEXAS, Harris and Waller Counties. Survey No. 118

Block No. 1

CORRECTED FIELD NOTES of a Survey of 640 Acres of Land made for the **Houston & Texas Central Railway Company,** by virtue of Certificate No. 259 issued by the Commissioner of the General Land office, under "An act to encourage the construction of Railroads in Texas by donations of lands," approved January 31, 1854, and the amendments thereto.

Situated in Waller & Harris County, on the waters of Cypress creek a tributary of Spring Creek River, about miles from and known as Survey No. 118 in Block No. 1

Beginning at the south west corner 117 this block
Thence East 1901 vrs to a gas pipe the north west corner of 87 Block No 2 H.T.B.R.R.Co
Thence South 1901 vrs to a gas pipe the south west corner of 87 in said block 2
Thence West 1901 vrs to the south west corner of this survey
Thence North 1901 vrs to the beginning

Bearings marked X

Surveyed Oct 1st 1889

A. J. Ferguson
F. E. Jones
Chain Carriers.

I, W. A. Mabry, State Surveyor, do hereby certify that the foregoing Survey was made on the ground, according to law, and the limits, boundaries and corners, natural and artificial, are truly described in the foregoing plat and field notes.

W. A. Mabry
State Surveyor.

Approved:

Commissioner General Land Office.

O.K.
Brown R

(6) File 67
Austin Scrip
H & T. C. R.R.
Cor. F/notes
No 118
Filed Dec 20/89

R. C. Shelley
Chief Clk.

c/o June 10/90
JHA