328 Harris
312 Waller Co. 1740
Austin Co. 61.

File 72

Austin Scrip
W Abs. 204 Habit 1715

H & T. C R. R. Co.
640 acres

Cert 5 — Survey 129
For corresponding State Survey
see Austin S. File 2027
another survey see Fannin S. F. 735

See F 15477 for field Notes of Sur 130

Both surveys of Waller County.
Correct on map Decr 6/61.
March 9/82
C. W. Pressler M. J. Doyle
Aug 8. 77. Schmidt
Octbr 3/87. G Schnitzi.

No 129 changed to No 130 and
vice versa March 8/82
C. W. Pressler

Sur No 129 correct for
patenting Shelley
Oct 7 87.
Patented Oct 7/87
mhd 6th P M Cuny
No 277 Vol. 106 & Reg
Mgl 1/351 Corr in Ab V. 63
2 c/c June 10/90 JHH c/c Sept 14/61 JHH

Contents
No 1. Field Notes
: 2 Coma Clinic Cty.
Callahan
3 & 4 Cor F/notes
12/20/89 Daniel

FORM FOR FIELD NOTES.

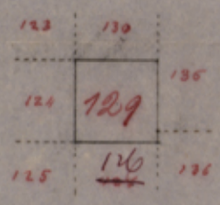

Var. 10° East.

State of Texas,
District of Austin

SURVEY
No. 129

FIELD NOTES of a survey of 640 acres of land, made for the Houston & Texas Central Railway Company, by virtue of a Certificate No. 5 issued by Jas. C. Wilson Comr. of the Court of Claims under an Act "to encourage the construction of Railroads in Texas by donations of lands," approved, January 31st, 1854, and the amendments thereto.

Said Survey No. 129 is situated East of the Brazos River, in ~~Austin~~ Waller County, on the waters of Buffalo Bayou, about 26¾ miles S 65° E from Bellville.

Beginning at a stake N.W. corner to No. ~~128~~ 126; thence
N " 1901 varas to the N.E. corner of No. 124; thence
E " 1901 varas to a stake; thence
S " 1901 varas to the N.E. corner of No. ~~128~~ 126; thence
W " 1901 varas to the beginning.

Bearings marked

Wm. Franzer's
G. Thompson } Chain Carriers.

I, S. Hayford Deputy Surveyor, Austin District,
Do Hereby Certify that the foregoing Survey was made according to law, and that the limits, boundaries, and corners, with the marks, natural and artificial, are truly described in the foregoing plat and field notes.

S. Hayford
Deputy Surveyor Austin District.

I, Alex. Glenn District Surveyor, Austin District,
Do Hereby Certify that I have examined the foregoing plat and field notes, and find them correct, and that they are recorded in my office, in Book B, No. , page 117

Given under my hand, at Bellville this 1st day of August 186

Alexander Glenn
District Surveyor, Austin District.

No. 21

File 72

Austin Scrip

Field Notes 440 Acres

H & I. C R R. Co

Filed May 14, 1861

cancelled by corr. field notes

c Sept 14
c JHH 61

FORM FOR FIELD NOTES.

Var. 10° East

State of Texas, } District of Austin

SURVEY No. 130

FIELD NOTES of a survey of 640 acres of land, made for the State, by the Houston & Texas Central Railway Co. by virtue of a Certificate No. 5 issued by Jas. C. Wilson Comr. of the Court of Claims under an Act "to encourage the construction of Rail=roads in Texas by donations of lands," approved, January 31st, 1854, and the amendments thereto.

Said Survey No. 130 is situated East of the Brazos River, in Austin County, on the waters of Buffalo Bayou, about 2 1/2 miles S 67° E from Bellville.

Beginning at a stake N.W. corner to No. 129; thence
N " 1901 varas to the N.E. corner of No. 123; thence
E " 1901 varas to a stake; thence
S " 1901 varas to the N.E. corner of No. 129; thence
W " 1901 varas to the beginning.

Bearings marked

Wm. Francois
G. Thompson } Chain Carriers.

I, S. Hayford Deputy Surveyor, Austin District,
Do Hereby Certify that the foregoing Survey was made according to law, and that the limits, boundaries, and corners, with the marks, natural and artificial, are truly described in the foregoing plat and field notes.

S. Hayford
Deputy Surveyor Austin District.

I, Alex. Glenn District Surveyor, Austin District,
Do Hereby Certify that I have examined the foregoing plat and field notes, and find them correct, and that they are recorded in my office, in Book B, No. , page 117
Given under my hand, at Bellville this 1st day of August 1860

Alexander Glenn
District Surveyor, Austin District.

File ~~202~~ 72

Austin Scrip

Field Notes 40 Acres

H & T. C. R. R. Co.

Filed March 18 61

Cancelled by Cor field Notes

C Sept 15
C JHK 61

LAND SCRIP.

No. 5



640 ACRES.

The State of Texas---Office of Commissioner of Claims:

This Certificate *entitles the* Houston and Texas Central

Rail-Road Company to **SIX HUNDRED AND FORTY ACRES OF LAND,** *to be Located upon any of the Vacant and Unappropriated Public Domain of the State of Texas, in accordance with the provisions of "An Act to Encourage the Construction of Rail-Roads in Texas by donations of Lands," approved January 30th, 1854.*

Information having been received, as required by said act, that said Company have completed a section of twenty five *miles of its Road in accordance with the provisions of its charter and the general laws regulating Rail-Roads.*

The Lands granted to said Company are to be located in alternate sections and surveyed in the following manner:

1st. For each certificate granted the Company a like number of acres to be surveyed for the use of the State.

2d. To be surveyed in square blocks of not less than six miles, unless prevented by previous surveys, or navigable streams.

3d. The Surveys to be delineated upon a map or maps, with the even and odd sections differently colored, and regularly numbered from one upwards, to the full number contained in the block.

4th. The field notes of said Surveys, with the map or maps, to be deposited in the General Land Office, and all the alternate or even sections, shall be reserved to the use of the State, and the odd sections to become the property of the Company.

In Testimony Whereof, *I hereunto set my hand and affix the impress of the seal of said office, at the City of Austin the* fifth *day of* March *A. D. one thousand eight hundred and fifty* seven

James O. Wilson

Commissioner of Claims

5

72 ~~72~~ 7.02

Fld.

~~Farmer~~ Austin Scrip

Comr. Claims Cif 640 ac

Ht T.C.R.R. Compy

Filed Oct 26, 1857

1/2 Waller
1/2 Harris

S-73

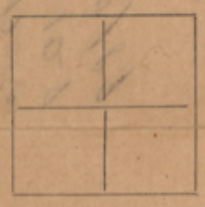

SCALE 4,000 VARAS PER INCH.

Variation 8° 45' East

THE STATE OF TEXAS,
Waller & Harris County.

Survey No. 129
Block No. 1

CORRECTED FIELD NOTES *of a Survey of 640 Acres of Land made for the* **Houston & Texas Central Railway Company,** *by virtue of Certificate No.* 5 *issued by the Commissioner of the General Land office, under "An act to encourage the construction of Railroads in Texas by donations of lands," approved January 31, 1854, and the amendments thereto.*

Situated in Waller & Harris *County, on the waters of* —
a tributary of Buffalo Bayou *River, about* 2½ *miles* S 39° E
from Hempstead *and known as Survey No.* 129 *in Block No.* 1

Beginning at a gas pipe the north east corner of 130 this block - and the south west corner of 88 in Block 2 made for the H.&T.C.R.R.Co.

Thence East 1901 rs to a gas pipe in north west part of a large lake - the south east corner of 88 in said block 2 -

Thence South 1901 rs to a gas pipe the north west corner of 79 in said block 2 -

Thence West 1901 rs to the beginning south west corner this survey.

Thence North 1901 rs to the beginning

Bearings marked ⊥ *Surveyed* Oct 3rd 1889

A. J. Ferguson
J. E. Jones
Chain Carriers.

I, W. D. Mabry, State Surveyor, do hereby certify that the foregoing Survey was made on the ground, according to law, and the limits, boundaries and corners, natural and artificial, are truly described in the foregoing plat and field notes.

W. D. Mabry
State Surveyor.

Approved: [illegible]
Commissioner General Land Office.

OK. [illegible]

3 File 72
Austin Scrip
St. & T. C. R.R.
Cor F. Notes
No 129
Filed Dec 20/89

R. A. Shirley

Chief Clk.

c/c Jun 1st
JHH 9°

1/4 Harris
3/4 Waller

130	79

SCALE 4,000 VARAS PER INCH.

Variation 8°45 East

THE STATE OF TEXAS, Waller & Harris County. } Survey No. 130 Block No. 1

CORRECTED FIELD NOTES *of a Survey of 640 Acres of Land made for the* **Houston & Texas Central Railway Company,** *by virtue of Certificate No.* 5 *issued by the Commissioner of the General Land office, under "An act to encourage the construction of Railroads in Texas by donations of lands," approved January 31, 1854, and the amendments thereto.*

Situated in Waller & Harris *County, on the waters of* Cane Island Creek *a tributary of* Buffalo Bayou *River, about* ..... *miles* ..... *from* ..... *and known as Survey No.* 130 *in Block No.* 1

Beginning at the south west corner of 129 this block

Thence east 1901 rs to a gas pipe, the north west corner of No 79 in ~~said~~ block 2 made for H & T C R R Co.

Thence South ~~79~~ at 1374 rs cross Cane Island Creek - 1901 rs to a gas pipe the south west corner of 79 in said block 2 -

Thence West 1901 rs to the south west corner.

Thence North 1901 rs to the beginning

Bearings marked X *Surveyed* Oct 3rd 1889

S. J. Ferguson
J. E. Jones } *Chain Carriers.*

I, W. S. Mabry, State Surveyor, do hereby certify that the foregoing Survey was made on the ground, according to law, and the limits, boundaries and corners, natural and artificial, are truly described in the foregoing plat and field notes.

W. S. Mabry
State Surveyor.

1901
527
1374

Approved: R M Hall
Commissioner General Land Office.

O.K.
Error

(4) File 72
Austin Scrip
H & T. C. R.R.
Cor F Notes
No 180
Filed Dec 20/89

R. B. Sherry
Chief Clerk.

Correct.

c June 10
c JHW. 90

75

Scale 4000 vs. per inch.

Variation ..... East.

The State of Texas,

Austin and Harris DISTRICT.

SURVEY NO. ~~130~~ 129

BLOCK NO.

Corrected **Field Notes** of a survey of 640 acres of land, made for **THE HOUSTON AND TEXAS CENTRAL RAILWAY COMPANY**, by virtue of Certificate No. 5 issued by the commissioner of the General Land Office, under an Act, "to encourage the construction of Railroads in Texas by donations of lands," approved January 31, 1854, and the amendments thereto

Situated in Waller & Harris County; on the waters of Buffalo Bayou a tributary of San Jacinto River, about 2 3/4 miles S 38° E from Hempstead and known as Survey No. ~~130~~ 129 in Block No.

Beginning at a Stake the N E corner of No 120 or S E Corner of No 119
Thence South 1901 varas with E line of No 120 to its S E Cor the N E Cor of 121
Thence East 1901 varas with N line of No ~~129~~ 130 to its N E Cor or S ~~E~~ W. Cor of No 78 of H & T C R R Surveys in Harris Co
Thence North 1901 varas with West line of said No 78 to its N W Corner
Thence West 1901 varas with South line of No 88 of same Survey to the Beginning

Bearings marked Re-Surveyed, Dec 14th 1875

Tom Craig
Wm Maxey } Chain Carriers.

I, C E Davis Deputy Surveyor Austin District,
Do Hereby Certify, that the foregoing Survey was made according to law, and that the limits, boundaries and corners, with the marks, natural and artificial, are truly described in the foregoing plat and field notes.

C. E. Davis
Deputy Surveyor, Austin District.

I, Alex Glenn District Surveyor, Austin District,
Do Hereby Certify, that I have examined the foregoing plat and field notes, and find them correct, and that they are recorded in my office, in Book D, No. , page 93

Alexander Glenn
District Surveyor, Austin District.

Recorded in my Office in Book G Page 311

A. Gillespie
County Surveyor Harris Co

4

File 72

Austin & ~~Harris~~ Scrip.

Corrected

Field Notes, No. ~~130~~ 129. 640 acres

Houston & Texas Central Railway Co.

Filed in General Land Office.

July 6th 1876

J. H. Moore Comy

Correct on map of Waller County. March 9/82

Potter 3/87. C. W. Presley.

E. Schultze

Patented Oct 7/87

Cotton

F M Cuny

c/c Aug 25/76

HAA.

S. J. J. Gillespie County Surveyor of Stanis Co. Co. hereby certify that the foregoing field notes have been recorded in my office in Book 4. Page

C. J. Purvey Stanis Co