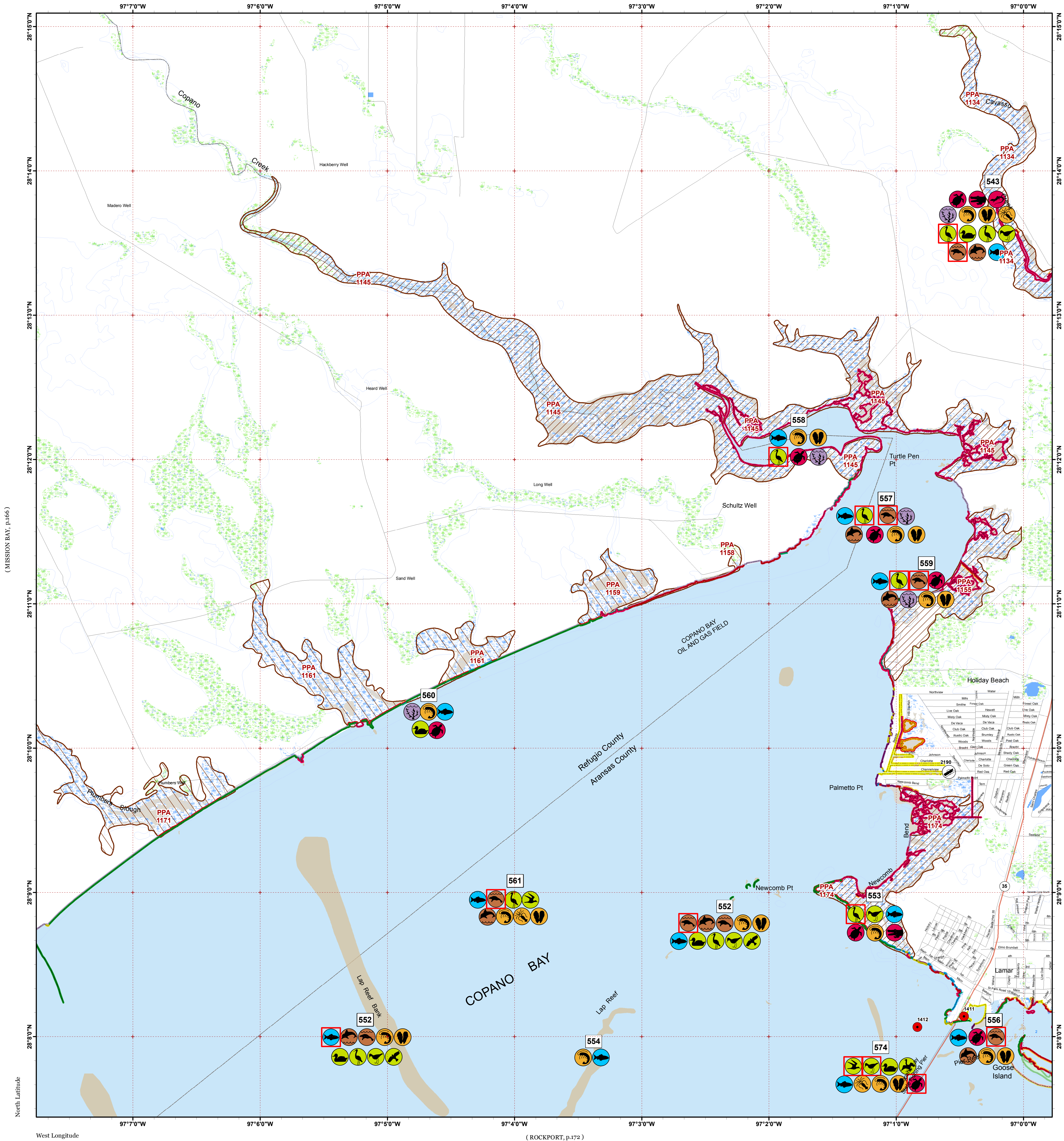


LAMAR

(TWIN MOTT LAKE, p.157 )

Click Here or Scroll Down for Associated Map Data

Click on the Geographic Response Plan Target to View the ICS Form



(MISSION BAY, p.166)

(SAINT CHARLES BAY SE, p.164)


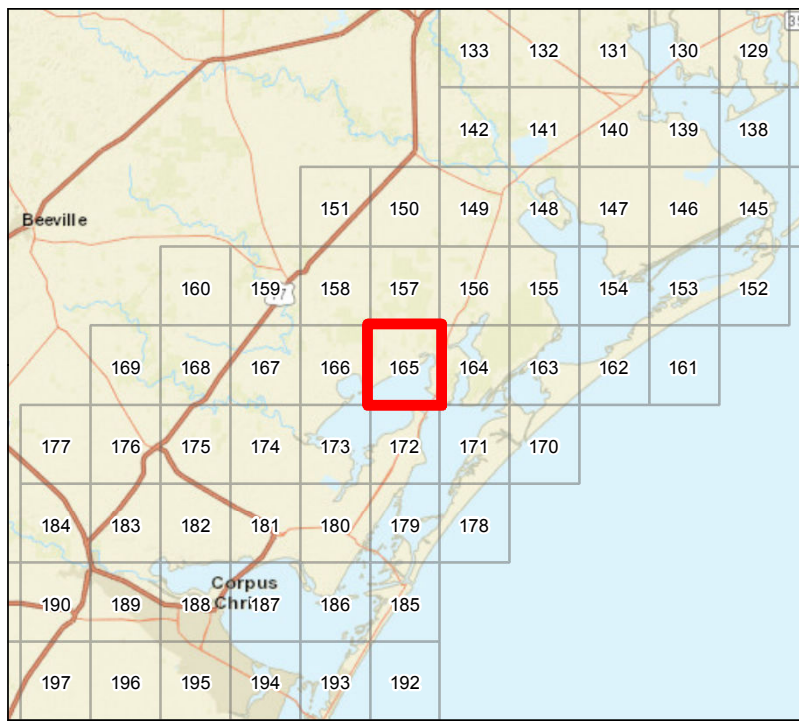
(ROCKPORT, p.172 )



Oil Spill Planning and Response Atlas

2016

The Texas General Land Office makes no representations or warranties regarding the accuracy or completeness of the information depicted on this map or the data from which it was produced. This map is not suitable for navigational purposes and does not purport to depict boundaries of private and public land.



Human Use Features

- Boat Ramp
- Facility

Map Base Layers

- State Highway
- Road
- Oysters
- Estuarine Seagrass or Algae Bed
- Bays
- Salt and Brackish Marshes
- Beach or Tidal Flat
- Freshwater Marshes
- Willow Thickets
- Lake / Pond
- Tidally Influenced River
- County Boundary

Priority Protection Areas

- HIGH
- MEDIUM

Species Icons Within Map Quad

- Alligator
- Reptile
- Turtle
- Turtle T/E
- Bivalve
- Cephalopod
- Shrimp
- Fish
- Fish T/E
- Dolphin
- Mammal
- Mammal T/E
- Marsh
- Diving Bird
- Gull/Tern
- Gull/Tern T/E
- Raptor
- Shorebird
- Shorebird Endangered
- Wading
- Wading Endangered
- Waterfowl

ENVIRONMENTAL SENSITIVITY INDEX

- 10D Mangroves and Woody Vegetation
- 10C Freshwater Swamps
- 10B Freshwater Marshes
- 10A Salt and Brackish Water Marshes
- 9 Sheltered Tidal Flats
- 8C Sheltered Rocky/Karst Shores
- 8D Sheltered Scarps
- 8B Sheltered Riprap Structures
- 8A Sheltered Solid Manmade Structures
- 7 Exposed Tidal Flats
- 6B Exposed Riprap Structures
- 6A Gravel or Shell Beaches
- 5 Mixed Sand and Gravel or Shell Beaches
- 4 Coarse-Grained Sand Beaches
- 3B Scarps and Steep Slopes in Sand
- 3A Fine-Grained Sand Beaches
- 2B Wave-Cut Clay Platforms
- 2A Scarps and Steep Slopes in Clay
- 1 Exposed Walls and Other Solid Structures



Quadrant: LAMAR

Map # :165

Biological Information for this quadrant represents known concentration areas of occurrence.

Habitat Priority Protection Areas

PPA ID	PRIORITY	POLY DESC	BIRDS RANK	BIRDS DESC	FISH DESC	FISH RANK	WETLANDS R	WETLANDS D
PPA1134	HIGH	Marsh areas around St. Charles Bay south to Turtle Pen Point	HIGH	Whooping crane feeding area, shorebirds and wading birds, waterfowl, American alligator	Fish and invertebrate nursery, very productive penaeid shrimp area.	HIGH	HIGH	High productivity Spartina alterniflora marsh.
PPA1145	HIGH	Marsh areas around St. Charles Bay south to Turtle Pen Point	HIGH	Whooping crane feeding area, shorebirds and wading birds, waterfowl, American alligator	Fish and invertebrate nursery, very productive penaeid shrimp area.	HIGH	HIGH	High productivity Spartina alterniflora marsh.
PPA1155	HIGH	Marsh areas around St. Charles Bay south to Turtle Pen Point	HIGH	Whooping crane feeding area, shorebirds and wading birds, waterfowl, American alligator	Fish and invertebrate nursery, very productive penaeid shrimp area.	HIGH	HIGH	High productivity Spartina alterniflora marsh.
PPA1158	MEDIUM	Wetland areas from south of Turtle Pen Point to Mission Bay	MEDIUM	Shorebirds and wading birds	Fish and invertebrate nursery. Heavy sport fish area.	MEDIUM	MEDIUM	Spartina alterniflora marsh
PPA1159	MEDIUM	Wetland areas from south of Turtle Pen Point to Mission Bay	MEDIUM	Shorebirds and wading birds	Fish and invertebrate nursery. Heavy sport fish area.	MEDIUM	MEDIUM	Spartina alterniflora marsh
PPA1161	MEDIUM	Wetland areas from south of Turtle Pen Point to Mission Bay	MEDIUM	Shorebirds and wading birds	Fish and invertebrate nursery. Heavy sport fish area.	MEDIUM	MEDIUM	Spartina alterniflora marsh
PPA1171	MEDIUM	Wetland areas from south of Turtle Pen Point to Mission Bay	MEDIUM	Shorebirds and wading birds	Fish and invertebrate nursery. Heavy sport fish area.	MEDIUM	MEDIUM	Spartina alterniflora marsh
PPA1174	HIGH	Marsh areas around St. Charles Bay south to Turtle Pen Point	HIGH	Whooping crane feeding area, shorebirds and wading birds, waterfowl, American alligator	Fish and invertebrate nursery, very productive penaeid shrimp area.	HIGH	HIGH	High productivity Spartina alterniflora marsh.

Biological Resources

Bird

RARNUM	NAME	S	F	CONC	J	F	M	A	M	J	J	A	S	O	N	D	NESTING	LAYING	HATCHING	FLEDGING
543	Seaside sparrow	C			X	X	X	X	X	X	X	X	X	X	X	X				
	Shorebirds				X	X	X	X	X	X	X	X	X	X	X	X				
	Wading birds				X	X	X	X	X	X	X	X	X	X	X	X	MAR-JUL	MAR-JUL	MAR-JUL	MAR-AUG
	Whooping crane		E		X	X	X	X						X	X	X				
	Clapper rail				X	X	X	X	X	X	X	X	X	X	X	X	MAR-AUG	MAR-AUG	MAR-AUG	APR-SEP
	Waterfowl				X	X	X	X	X	X	X	X	X	X	X	X				
552	Northern harrier				X	X	X	X	X	X	X	X	X	X	X	X	APR-AUG	APR-AUG	APR-AUG	MAY-SEP
	Osprey				X	X	X	X	X	X	X	X	X	X	X	X				
	Shorebirds				X	X	X	X	X	X	X	X	X	X	X	X				
	Dunlin			HIGH	X	X	X	X	X				X	X	X	X				
	Western sandpiper	C			X	X	X	X			X	X	X	X	X	X				
	Semipalmated sandpiper			HIGH	X	X	X	X						X	X	X				
	American oystercatcher	C			X	X	X	X	X	X	X	X	X	X	X	X	FEB-AUG	MAY-AUG	MAY-AUG	MAY-SEP
	Short-billed dowitcher			HIGH	X	X	X	X	X		X	X	X	X	X	X				
	Lesser yellowlegs				X	X	X	X				X	X	X	X	X				
	Wading birds				X	X	X	X	X	X	X	X	X	X	X	X	MAR-JUL	MAR-JUL	MAR-JUL	MAR-AUG
	Yellow rail				X	X	X						X	X	X	X				
	Black-necked stilt				X	X	X	X	X	X	X	X	X	X	X	X	APR-SEP	APR-SEP	APR-SEP	APR-SEP
	Clapper rail				X	X	X	X	X	X	X	X	X	X	X	X	MAR-AUG	MAR-AUG	MAR-AUG	APR-SEP
	Waterfowl			HIGH	X	X	X	X				X	X	X	X	X				
	Northern pintail	C			X	X	X	X				X	X	X	X	X				
	American wigeon				X	X	X	X					X	X	X	X				
	Northern shoveler				X	X	X	X					X	X	X	X				
	Green-winged teal				X	X	X	X					X	X	X	X				
	Blue-winged teal				X	X	X	X					X	X	X	X	APR-MAY			
	Mottled duck	C			X	X	X	X	X	X	X	X	X	X	X	X	JAN-AUG	JAN-AUG	JAN-AUG	FEB-SEP
	Gadwall				X	X	X	X					X	X	X	X				
553	Shorebirds				X	X	X	X	X	X	X	X	X	X	X	X				
	Wilson's plover	C					X	X	X	X	X	X	X	X			MAR-AUG			
	Least bittern	C					X	X	X	X	X	X	X							
	Wading birds				X	X	X	X	X	X	X	X	X	X	X	X	MAR-JUL	MAR-JUL	MAR-JUL	MAR-AUG
	Whooping crane		E		X	X	X	X						X	X	X				
	Black-necked stilt				X	X	X	X	X	X	X	X	X	X	X	X	APR-SEP	APR-SEP	APR-SEP	APR-SEP
	Clapper rail				X	X	X	X	X	X	X	X	X	X	X	X	MAR-AUG	MAR-AUG	MAR-AUG	APR-SEP
557	Whooping crane		E		X	X	X	X						X	X	X				
558	Whooping crane		E		X	X	X	X						X	X	X				
559	Wading birds				X	X	X	X	X	X	X	X	X	X	X	X	MAR-JUL	MAR-JUL	MAR-JUL	MAR-AUG
	Whooping crane		E		X	X	X	X						X	X	X				
560	Waterfowl				X	X	X	X	X	X	X	X	X	X	X	X				
561	Laughing gull				X	X	X	X	X	X	X	X	X	X	X	X	FEB-AUG	FEB-AUG	FEB-AUG	MAR-SEP
	Forster's tern				X	X	X	X	X	X	X	X	X	X	X	X	MAR-AUG	MAR-AUG	MAR-AUG	MAR-SEP
	Wading birds				X	X	X	X	X	X	X	X	X	X	X	X	MAR-JUL	MAR-JUL	MAR-JUL	MAR-AUG
	Tricolored heron	C			X	X	X	X	X	X	X	X	X	X	X	X	APR-AUG	APR-AUG	APR-AUG	MAY-SEP
574	Gulls				X	X	X	X	X	X	X	X	X	X	X	X				
	Terns				X	X	X	X	X	X	X	X	X	X	X	X				
	Black tern						X	X	X		X	X	X	X	X					JUL-JUN
	Black skimmer	C			X	X	X	X	X	X	X	X	X	X	X	X	APR-SEP	APR-SEP	APR-SEP	APR-SEP
	Least tern		E				X	X	X	X	X	X	X	X			APR-SEP	APR-SEP	MAY-SEP	MAY-SEP

Bird

RARNUM	NAME	S	F	CONC	J	F	M	A	M	J	J	A	S	O	N	D	NESTING	LAYING	HATCHING	FLEDGING
	Shorebirds				X	X	X	X	X	X	X	X	X	X	X	X				
	Red knot		T					X	X			X	X							
	Snowy plover				X	X	X	X	X	X	X	X	X	X	X	X	FEB-AUG	FEB-AUG	FEB-AUG	MAR-SEP
	Piping plover		T		X	X	X	X	X			X	X	X	X	X				
	Common loon				X	X	X	X	X							X	X			
	Waterfowl				X	X	X	X	X	X	X	X	X	X	X	X				
	Northern pintail	C			X	X	X	X				X	X	X	X	X				
	Common goldeneye				X	X	X	X								X	X			
	Red-breasted merganser				X	X	X	X								X	X			

Fish

RARNUM	NAME	S	F	CONC	J	F	M	A	M	J	J	A	S	O	N	D	LARV/JUV	SPAWNING
543	Native fish community				X	X	X	X	X	X	X	X	X	X	X	X		
	Gafftopsail catfish				X	X	X	X	X	X	X	X	X	X	X	X	MAY-SEP	MAY-AUG
552	Native fish community				X	X	X	X	X	X	X	X	X	X	X	X		
	Sheepshead				X	X	X	X	X	X	X	X	X	X	X	X	JAN-MAY	FEB-APR
	Black drum				X	X	X	X	X	X	X	X	X	X	X	X	ALLYEAR	DEC-MAY
553	Native fish community				X	X	X	X	X	X	X	X	X	X	X	X		
554	Native fish community				X	X	X	X	X	X	X	X	X	X	X	X		
	Gafftopsail catfish				X	X	X	X	X	X	X	X	X	X	X	X	MAY-SEP	MAY-AUG
	Black drum				X	X	X	X	X	X	X	X	X	X	X	X	ALLYEAR	DEC-MAY
556	Native fish community				X	X	X	X	X	X	X	X	X	X	X	X		
	Gafftopsail catfish				X	X	X	X	X	X	X	X	X	X	X	X	MAY-SEP	MAY-AUG
	Black drum				X	X	X	X	X	X	X	X	X	X	X	X	ALLYEAR	DEC-MAY
557	Native fish community				X	X	X	X	X	X	X	X	X	X	X	X		
	Gafftopsail catfish				X	X	X	X	X	X	X	X	X	X	X	X	MAY-SEP	MAY-AUG
	Black drum				X	X	X	X	X	X	X	X	X	X	X	X	ALLYEAR	DEC-MAY
558	Native fish community			HIGH	X	X	X	X	X	X	X	X	X	X	X	X		
	Black drum				X	X	X	X	X	X	X	X	X	X	X	X	ALLYEAR	DEC-MAY
559	Native fish community				X	X	X	X	X	X	X	X	X	X	X	X		
	Gafftopsail catfish				X	X	X	X	X	X	X	X	X	X	X	X	MAY-SEP	MAY-AUG
	Black drum				X	X	X	X	X	X	X	X	X	X	X	X	ALLYEAR	DEC-MAY
560	Native fish community				X	X	X	X	X	X	X	X	X	X	X	X		
	Black drum				X	X	X	X	X	X	X	X	X	X	X	X	ALLYEAR	DEC-MAY
561	Native fish community				X	X	X	X	X	X	X	X	X	X	X	X		
	Sheepshead				X	X	X	X	X	X	X	X	X	X	X	X	JAN-MAY	FEB-APR
	Black drum				X	X	X	X	X	X	X	X	X	X	X	X	ALLYEAR	DEC-MAY
574	Native fish community				X	X	X	X	X	X	X	X	X	X	X	X		
	Sheepshead				X	X	X	X	X	X	X	X	X	X	X	X	JAN-MAY	FEB-APR
	Gafftopsail catfish				X	X	X	X	X	X	X	X	X	X	X	X	MAY-SEP	MAY-AUG
	Black drum				X	X	X	X	X	X	X	X	X	X	X	X	ALLYEAR	DEC-MAY
	Silver perch				X	X	X	X	X	X	X	X	X	X	X	X	ALLYEAR	APR-SEP
	Atlantic needlefish				X	X	X	X	X	X	X	X	X	X	X	X		JUN-AUG
	Atlantic cutlassfish				X	X	X	X	X	X	X	X	X	X	X	X		

Invertebrate

RARNUM	NAME	S	F	CONC	J	F	M	A	M	J	J	A	S	O	N	D	LARV/JUV	SPAWNING
543	Lightning whelk				X	X	X	X	X	X	X	X	X	X	X	X		
	Eastern oyster				X	X	X	X	X	X	X	X	X	X	X	X	MAY-JAN	MAR-NOV
	Quahog (hard clam)				X	X	X	X	X	X	X	X	X	X	X	X		JUN-DEC
	Polychaetes				X	X	X	X	X	X	X	X	X	X	X	X		
	Native shrimp and crab community				X	X	X	X	X	X	X	X	X	X	X	X		
552	Eastern oyster			HIGH	X	X	X	X	X	X	X	X	X	X	X	X	MAY-JAN	MAR-NOV
	Native shrimp and crab community				X	X	X	X	X	X	X	X	X	X	X	X		
553	Native shrimp and crab community				X	X	X	X	X	X	X	X	X	X	X	X		
554	Native shrimp and crab community				X	X	X	X	X	X	X	X	X	X	X	X		
556	Eastern oyster				X	X	X	X	X	X	X	X	X	X	X	X	MAY-JAN	MAR-NOV
	Native shrimp and crab community				X	X	X	X	X	X	X	X	X	X	X	X		
557	Eastern oyster				X	X	X	X	X	X	X	X	X	X	X	X	MAY-JAN	MAR-NOV
	Native shrimp and crab community				X	X	X	X	X	X	X	X	X	X	X	X		
558	Eastern oyster				X	X	X	X	X	X	X	X	X	X	X	X	MAY-JAN	MAR-NOV
	Native shrimp and crab community				X	X	X	X	X	X	X	X	X	X	X	X		
559	Eastern oyster				X	X	X	X	X	X	X	X	X	X	X	X	MAY-JAN	MAR-NOV
	Native shrimp and crab community				X	X	X	X	X	X	X	X	X	X	X	X		
560	Native shrimp and crab community				X	X	X	X	X	X	X	X	X	X	X	X		
561	Eastern oyster				X	X	X	X	X	X	X	X	X	X	X	X	MAY-JAN	MAR-NOV
	Dwarf surf clam				X	X	X	X	X	X	X	X	X	X	X	X		MAY-NOV
	Atlantic brief squid				X	X	X	X	X	X	X	X	X	X	X	X		
	Native shrimp and crab community				X	X	X	X	X	X	X	X	X	X	X	X		
574	Eastern oyster				X	X	X	X	X	X	X	X	X	X	X	X	MAY-JAN	MAR-NOV
	Dwarf surf clam				X	X	X	X	X	X	X	X	X	X	X	X		MAY-NOV
	Cnidarians				X	X	X	X	X	X	X	X	X	X	X	X		
	Polychaetes				X	X	X	X	X	X	X	X	X	X	X	X		
	Atlantic brief squid				X	X	X	X	X	X	X	X	X	X	X	X		
	Mantis shrimp				X	X	X	X	X	X	X	X	X	X	X	X		
	Native shrimp and crab community				X	X	X	X	X	X	X	X	X	X	X	X		

Marine Mammal

RARNUM	NAME	S	F	CONC	J	F	M	A	M	J	J	A	S	O	N	D	LARV/JUV	SPAWNING	MATING	CALVING
543	Bottlenose dolphin				X	X	X	X	X	X	X	X	X	X	X	X	MAR-MAY	JUL-AUG	JAN-DEC	JAN-DEC
	West Indian manatee		E	LOW			X	X	X	X	X	X	X	X	X					
552	Bottlenose dolphin				X	X	X	X	X	X	X	X	X	X	X	X	MAR-MAY	JUL-AUG	JAN-DEC	JAN-DEC
	West Indian manatee		E	LOW			X	X	X	X	X	X	X	X	X					
	River otter	C			X	X	X	X	X	X	X	X	X	X	X	X				
556	Bottlenose dolphin				X	X	X	X	X	X	X	X	X	X	X	X	MAR-MAY	JUL-AUG	JAN-DEC	JAN-DEC
	West Indian manatee		E	LOW			X	X	X	X	X	X	X	X	X					
557	Bottlenose dolphin				X	X	X	X	X	X	X	X	X	X	X	X	MAR-MAY	JUL-AUG	JAN-DEC	JAN-DEC
	West Indian manatee		E	LOW			X	X	X	X	X	X	X	X	X					
559	Bottlenose dolphin				X	X	X	X	X	X	X	X	X	X	X	X	MAR-MAY	JUL-AUG	JAN-DEC	JAN-DEC
	West Indian manatee		E	LOW			X	X	X	X	X	X	X	X	X					
561	Bottlenose dolphin				X	X	X	X	X	X	X	X	X	X	X	X	MAR-MAY	JUL-AUG	JAN-DEC	JAN-DEC
	West Indian manatee		E	LOW			X	X	X	X	X	X	X	X	X					

Reptile

RARNUM	NAME	S	F	CONC	J	F	M	A	M	J	J	A	S	O	N	D	NESTING	LAYING	HATCHING	LARV/JUV
543	American alligator				X	X	X	X	X	X	X	X	X	X	X	X	JUN-SEP	JUN-DEC	JUN-DEC	ALLYEAR
	Texas scarlet snake				X	X	X	X	X	X	X	X	X	X	X	X				
	Gulf salt marsh snake				X	X	X	X	X	X	X	X	X	X	X	X				
	Texas diamondback terrapin	C			X	X	X	X	X	X	X	X	X	X	X	X	MAY-JUL	MAY-JUL	APR-AUG	
553	American alligator				X	X	X	X	X	X	X	X	X	X	X	X	JUN-SEP	JUN-DEC	JUN-DEC	ALLYEAR
	Texas diamondback terrapin	C			X	X	X	X	X	X	X	X	X	X	X	X	MAY-JUL	MAY-JUL	APR-AUG	
556	Texas diamondback terrapin	C			X	X	X	X	X	X	X	X	X	X	X	X	MAY-JUL	MAY-JUL	APR-AUG	
557	Texas diamondback terrapin	C			X	X	X	X	X	X	X	X	X	X	X	X	MAY-JUL	MAY-JUL	APR-AUG	
558	Texas diamondback terrapin	C			X	X	X	X	X	X	X	X	X	X	X	X	MAY-JUL	MAY-JUL	APR-AUG	
559	Texas diamondback terrapin	C			X	X	X	X	X	X	X	X	X	X	X	X	MAY-JUL	MAY-JUL	APR-AUG	
560	Texas diamondback terrapin	C			X	X	X	X	X	X	X	X	X	X	X	X	MAY-JUL	MAY-JUL	APR-AUG	
574	Loggerhead sea turtle		T	LOW	X	X	X	X	X	X	X	X	X	X	X	X	APR-AUG		MAY-OCT	ALLYEAR
	Green sea turtle		T	LOW	X	X	X	X	X	X	X	X	X	X	X	X	APR-AUG		MAY-OCT	ALLYEAR
	Kemp's ridley sea turtle		E		X	X	X	X	X	X	X	X	X	X	X	X	APR-AUG		MAY-OCT	ALLYEAR

Human Use Resources

Boat Ramp	RARNUM	NAME	CONTACT	CONTACT INFO
	2190	Holiday Beach		
Facility	RARNUM	NAME	CONTACT	CONTACT INFO
	1411	Coastal Production - Sea Gun Harbor	Larry Washington	361.205-4091
	1412	Pearce Plant	Jim Sammons	361-790-6552