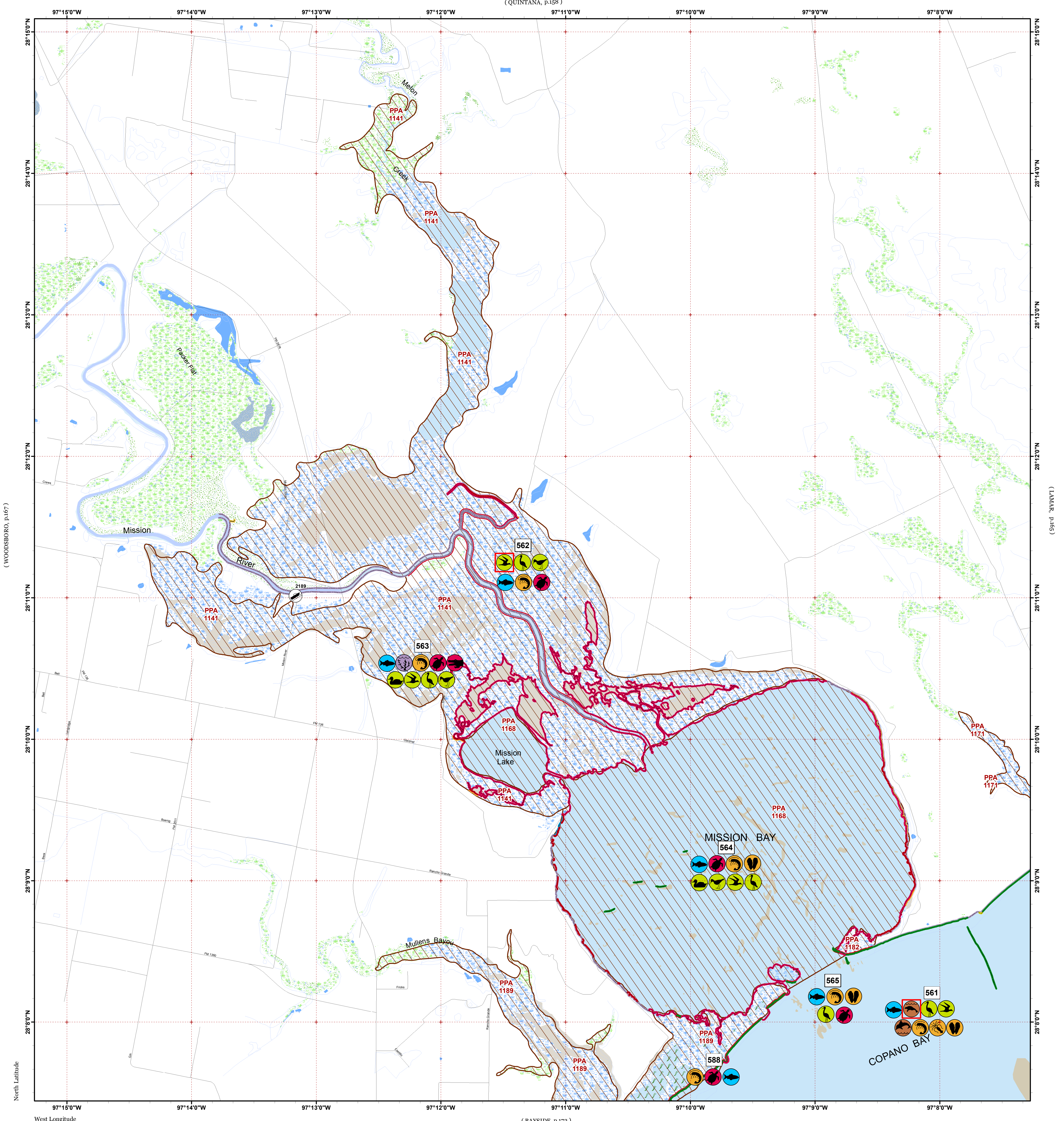


MISSION BAY

Click Here or Scroll Down for Associated Map Data

Click on the Geographic Response Plan Target to View the ICS Form

(QUINTANA, p.158)




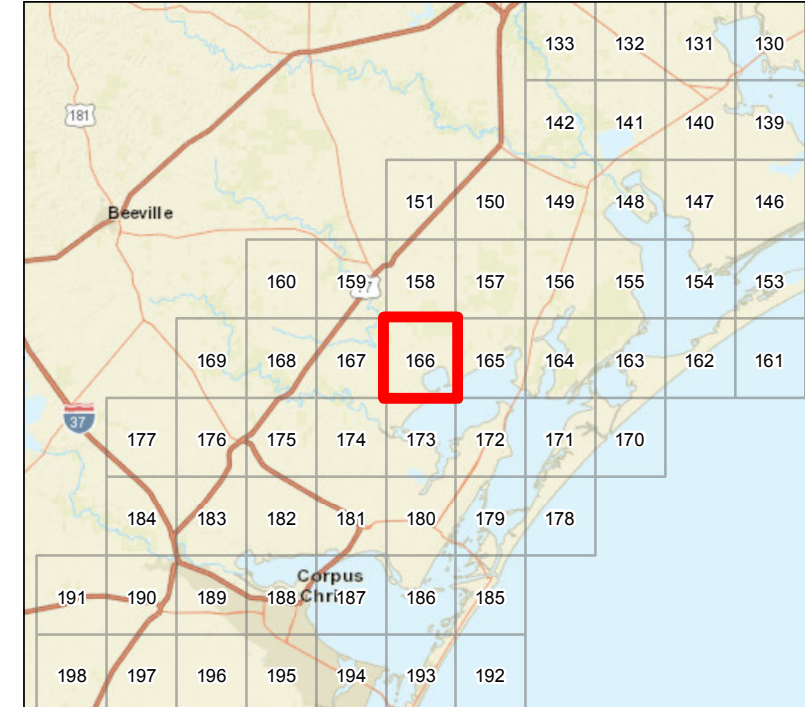
(WOODSBORO, p.167)

(SORD, BAYVIEW)



Oil Spill Planning and Response Atlas
2016

The Texas General Land Office makes no representations or warranties regarding the accuracy or completeness of the information depicted on this map or the data from which it was produced. This map is not suitable for navigational purposes and does not purport to depict boundaries of private and public land.



Human Use Features



Map Base Layers

- Road
- Oysters
- Estuarine Seagrass or Algae Bed
- Bays
- Salt and Brackish Marshes
- Beach or Tidal Flat
- Exposed Lake Shore
- Freshwater Marshes
- Swamps and Flooded Woodlands
- Willow Thickets
- Lake / Pond
- Tidally Influenced River
- Perennial River
- County Boundary

Priority Protection Areas



Species Icons Within Map Quad

- Alligator
- Turtle
- Bivalve
- Cephalopod
- Shrimp
- Fish
- Fish T/E
- Dolphin
- Mammal
- Mammal T/E
- Marsh
- Gull/Tern
- Gull/Tern T/E
- Raptor
- Shorebird
- Wading
- Waterfowl

ENVIRONMENTAL SENSITIVITY INDEX

- 10D Mangroves and Woody Vegetation
- 10C Freshwater Swamps
- 10B Freshwater Marshes
- 10A Salt and Brackish Water Marshes
- 9 Sheltered Tidal Flats
- 8C Sheltered Rocky/Karst Shores
- 8D Sheltered Scarps
- 8B Sheltered Riprap Structures
- 8A Sheltered Solid Manmade Structures
- 7 Exposed Tidal Flats
- 6B Exposed Riprap Structures
- 6A Gravel or Shell Beaches
- 5 Mixed Sand and Gravel or Shell Beaches
- 4 Coarse-Grained Sand Beaches
- 3B Scarps and Steep Slopes in Sand
- 3A Fine-Grained Sand Beaches
- 2B Wave-Cut Clay Platforms
- 2A Scarps and Steep Slopes in Clay
- 1 Exposed Walls and Other Solid Structures

Quadrant: MISSION BAY

Map # :166

Biological Information for this quadrant represents known concentration areas of occurrence.

Habitat Priority Protection Areas

PPA ID	PRIORITY	POLY DESC	BIRDS RANK	BIRDS DESC	FISH DESC	FISH RANK	WETLANDS R	WETLANDS D
PPA1141	MEDIUM	Mission River delta	MEDIUM	Wading birds, shorebirds, waterfowl, wood stork, Wilsons plover, diamondback terrapin, American alligator	Fish and invertebrate nursery. Winter shelter in river channel for local fish and invertebrates.	MEDIUM	HIGH	High productivity Spartina alterniflora marsh.
PPA1168	MEDIUM	Mission Bay	MEDIUM	Wading birds, waterfowl, wood storks, winter use for white pelicans.	Nursery for sport fishes, forage fishes, shrimp, blue crab; high oysters.	HIGH		
PPA1171	MEDIUM	Wetland areas from south of Turtle Pen Point to Mission Bay	MEDIUM	Shorebirds and wading birds	Fish and invertebrate nursery. Heavy sport fish area.	MEDIUM	MEDIUM	Spartina alterniflora marsh
PPA1182	MEDIUM	Mission River delta	MEDIUM	Wading birds, shorebirds, waterfowl, wood stork, Wilsons plover, diamondback terrapin, American alligator	Fish and invertebrate nursery. Winter shelter in river channel for local fish and invertebrates.	MEDIUM	HIGH	High productivity Spartina alterniflora marsh.
PPA1189	MEDIUM	Mission River delta	MEDIUM	Wading birds, shorebirds, waterfowl, wood stork, Wilsons plover, diamondback terrapin, American alligator	Fish and invertebrate nursery. Winter shelter in river channel for local fish and invertebrates.	MEDIUM	HIGH	High productivity Spartina alterniflora marsh.

Biological Resources

Bird

RARNUM	NAME	S	F	CONC	J	F	M	A	M	J	J	A	S	O	N	D	NESTING	LAYING	HATCHING	FLEDGING
552	Northern harrier				X	X	X	X	X	X	X	X	X	X	X	X	APR-AUG	APR-AUG	APR-AUG	MAY-SEP
	Osprey				X	X	X	X	X	X	X	X	X	X	X	X				
	Shorebirds				X	X	X	X	X	X	X	X	X	X	X	X				
	Dunlin			HIGH	X	X	X	X	X				X	X	X	X				
	Western sandpiper	C			X	X	X	X			X	X	X	X	X	X				
	Semipalmated sandpiper			HIGH	X	X	X	X						X	X	X				
	American oystercatcher	C			X	X	X	X	X	X	X	X	X	X	X	X	FEB-AUG	MAY-AUG	MAY-AUG	MAY-SEP
	Short-billed dowitcher			HIGH	X	X	X	X	X		X	X	X	X	X	X				
	Lesser yellowlegs				X	X	X	X				X	X	X	X	X				
	Wading birds				X	X	X	X	X	X	X	X	X	X	X	X	MAR-JUL	MAR-JUL	MAR-JUL	MAR-AUG
	Yellow rail				X	X	X						X	X	X	X				
	Black-necked stilt				X	X	X	X	X	X	X	X	X	X	X	X	APR-SEP	APR-SEP	APR-SEP	APR-SEP
	Clapper rail				X	X	X	X	X	X	X	X	X	X	X	X	MAR-AUG	MAR-AUG	MAR-AUG	APR-SEP
	Waterfowl			HIGH	X	X	X	X				X	X	X	X	X				
	Northern pintail	C			X	X	X	X				X	X	X	X	X				
	American wigeon				X	X	X	X						X	X	X				
	Northern shoveler				X	X	X	X						X	X	X				
	Green-winged teal				X	X	X	X					X	X	X	X				
	Blue-winged teal				X	X	X	X					X	X	X	X	APR-MAY			
	Mottled duck	C			X	X	X	X	X	X	X	X	X	X	X	X	JAN-AUG	JAN-AUG	JAN-AUG	FEB-SEP
	Gadwall				X	X	X	X					X	X	X	X				
560	Waterfowl				X	X	X	X	X	X	X	X	X	X	X	X				
561	Laughing gull				X	X	X	X	X	X	X	X	X	X	X	X	FEB-AUG	FEB-AUG	FEB-AUG	MAR-SEP
	Forster's tern				X	X	X	X	X	X	X	X	X	X	X	X	MAR-AUG	MAR-AUG	MAR-AUG	MAR-SEP
	Wading birds				X	X	X	X	X	X	X	X	X	X	X	X	MAR-JUL	MAR-JUL	MAR-JUL	MAR-AUG
	Tricolored heron	C			X	X	X	X	X	X	X	X	X	X	X	X	APR-AUG	APR-AUG	APR-AUG	MAY-SEP
562	Seaside sparrow	C			X	X	X	X	X	X	X	X	X	X	X	X				
	Black skimmer	C			X	X	X	X	X	X	X	X	X	X	X	X	APR-SEP	APR-SEP	APR-SEP	APR-SEP
	Least tern		E				X	X	X	X	X	X	X	X			APR-SEP	APR-SEP	MAY-SEP	MAY-SEP
	Wilson's plover	C					X	X	X	X	X	X	X	X			MAR-AUG			
	Long-billed curlew	C			X	X	X	X	X	X	X	X	X	X	X	X				
	Reddish egret				X	X	X	X	X	X	X	X	X	X	X	X	FEB-AUG	APR-AUG	APR-AUG	APR-SEP
563	Seaside sparrow	C			X	X	X	X	X	X	X	X	X	X	X	X				
	Gull-billed tern				X	X	X	X	X	X	X	X	X	X	X	X	FEB-AUG	FEB-AUG	FEB-AUG	MAR-SEP
	Wilson's plover	C					X	X	X	X	X	X	X	X			MAR-AUG			
	Wading birds				X	X	X	X	X	X	X	X	X	X	X	X	MAR-JUL	MAR-JUL	MAR-JUL	MAR-AUG
	Willet				X	X	X	X	X	X	X	X	X	X	X	X	APR-AUG	APR-AUG	APR-AUG	MAY-SEP
	Reddish egret				X	X	X	X	X	X	X	X	X	X	X	X	FEB-AUG	APR-AUG	APR-AUG	APR-SEP
	Wood stork				X	X	X	X	X	X	X	X	X	X	X	X				
	Waterfowl				X	X	X	X	X	X	X	X	X	X	X	X				
	American wigeon				X	X	X	X						X	X	X				
	Mottled duck	C			X	X	X	X	X	X	X	X	X	X	X	X	JAN-AUG	JAN-AUG	JAN-AUG	FEB-SEP
564	Terns				X	X	X	X	X	X	X	X	X	X	X	X				
	Western sandpiper	C			X	X	X	X			X	X	X	X	X	X				
	Long-billed curlew	C			X	X	X	X	X	X	X	X	X	X	X	X				
	Wading birds				X	X	X	X	X	X	X	X	X	X	X	X	MAR-JUL	MAR-JUL	MAR-JUL	MAR-AUG
	Willet				X	X	X	X	X	X	X	X	X	X	X	X	APR-AUG	APR-AUG	APR-AUG	MAY-SEP
	Reddish egret				X	X	X	X	X	X	X	X	X	X	X	X	FEB-AUG	APR-AUG	APR-AUG	APR-SEP
	Wood stork				X	X	X	X	X	X	X	X	X	X	X	X				
	Waterfowl				X	X	X	X	X	X	X	X	X	X	X	X				
	Bufflehead				X	X	X						X	X	X	X				
	American coot				X	X	X	X					X	X	X	X				

Bird

RARNUM	NAME	S	F	CONC	J	F	M	A	M	J	J	A	S	O	N	D	NESTING	LAYING	HATCHING	FLEDGING
	Common merganser				X	X	X	X	X					X	X	X				
	American white pelican	C			X	X	X	X	X	X	X	X	X	X	X	X	FEB–AUG	FEB–AUG	FEB–AUG	MAR–SEP
565	Reddish egret				X	X	X	X	X	X	X	X	X	X	X	X	FEB-AUG	APR-AUG	APR-AUG	APR-SEP

Fish

RARNUM	NAME	S	F	CONC	J	F	M	A	M	J	J	A	S	O	N	D	LARV/JUV	SPAWNING
552	Native fish community				X	X	X	X	X	X	X	X	X	X	X	X		
	Sheepshead				X	X	X	X	X	X	X	X	X	X	X	X	JAN-MAY	FEB-APR
	Black drum				X	X	X	X	X	X	X	X	X	X	X	X	ALLYEAR	DEC-MAY
560	Native fish community				X	X	X	X	X	X	X	X	X	X	X	X		
	Black drum				X	X	X	X	X	X	X	X	X	X	X	X	ALLYEAR	DEC-MAY
561	Native fish community				X	X	X	X	X	X	X	X	X	X	X	X		
	Sheepshead				X	X	X	X	X	X	X	X	X	X	X	X	JAN-MAY	FEB-APR
	Black drum				X	X	X	X	X	X	X	X	X	X	X	X	ALLYEAR	DEC-MAY
562	Native fish community				X	X	X	X	X	X	X	X	X	X	X	X		
	Gafftopsail catfish				X	X	X	X	X	X	X	X	X	X	X	X	MAY-SEP	MAY-AUG
	Alligator gar			HIGH	X	X	X	X	X	X	X	X	X	X	X	X		APR-MAY
563	Native fish community				X	X	X	X	X	X	X	X	X	X	X	X		
	Alligator gar			HIGH	X	X	X	X	X	X	X	X	X	X	X	X		APR-MAY
564	Native fish community				X	X	X	X	X	X	X	X	X	X	X	X		
	Gafftopsail catfish				X	X	X	X	X	X	X	X	X	X	X	X	MAY-SEP	MAY-AUG
	Alligator gar			HIGH	X	X	X	X	X	X	X	X	X	X	X	X		APR-MAY
	Gizzard shad				X	X	X	X	X	X	X	X	X	X	X	X	APR-SEP	MAR-AUG
565	Native fish community				X	X	X	X	X	X	X	X	X	X	X	X		
	Gafftopsail catfish				X	X	X	X	X	X	X	X	X	X	X	X	MAY-SEP	MAY-AUG
	Black drum				X	X	X	X	X	X	X	X	X	X	X	X	ALLYEAR	DEC-MAY
588	Native fish community				X	X	X	X	X	X	X	X	X	X	X	X		

Invertebrate

RARNUM	NAME	S	F	CONC	J	F	M	A	M	J	J	A	S	O	N	D	LARV/JUV	SPAWNING
552	Eastern oyster			HIGH	X	X	X	X	X	X	X	X	X	X	X	X	MAY-JAN	MAR-NOV
	Native shrimp and crab community				X	X	X	X	X	X	X	X	X	X	X	X		
560	Native shrimp and crab community				X	X	X	X	X	X	X	X	X	X	X	X		
561	Eastern oyster				X	X	X	X	X	X	X	X	X	X	X	X	MAY-JAN	MAR-NOV
	Dwarf surf clam				X	X	X	X	X	X	X	X	X	X	X	X		MAY-NOV
	Atlantic brief squid				X	X	X	X	X	X	X	X	X	X	X	X		
	Native shrimp and crab community				X	X	X	X	X	X	X	X	X	X	X	X		
562	Native shrimp and crab community				X	X	X	X	X	X	X	X	X	X	X	X		
563	Native shrimp and crab community				X	X	X	X	X	X	X	X	X	X	X	X		
564	Eastern oyster			HIGH	X	X	X	X	X	X	X	X	X	X	X	X	MAY-JAN	MAR-NOV
	Native shrimp and crab community				X	X	X	X	X	X	X	X	X	X	X	X		
565	Eastern oyster				X	X	X	X	X	X	X	X	X	X	X	X	MAY-JAN	MAR-NOV
	Native shrimp and crab community				X	X	X	X	X	X	X	X	X	X	X	X		
588	Native shrimp and crab community				X	X	X	X	X	X	X	X	X	X	X	X		

Marine Mammal

RARNUM	NAME	S	F	CONC	J	F	M	A	M	J	J	A	S	O	N	D	LARV/JUV	SPAWNING	MATING	CALVING
552	Bottlenose dolphin				X	X	X	X	X	X	X	X	X	X	X	X	MAR-MAY	JUL-AUG	JAN-DEC	JAN-DEC
	West Indian manatee		E	LOW			X	X	X	X	X	X	X	X	X					
	River otter	C			X	X	X	X	X	X	X	X	X	X	X	X				
561	Bottlenose dolphin				X	X	X	X	X	X	X	X	X	X	X	X	MAR-MAY	JUL-AUG	JAN-DEC	JAN-DEC
	West Indian manatee		E	LOW			X	X	X	X	X	X	X	X	X					

Reptile

RARNUM	NAME	S	F	CONC	J	F	M	A	M	J	J	A	S	O	N	D	NESTING	LAYING	HATCHING	LARV/JUV
560	Texas diamondback terrapin	C			X	X	X	X	X	X	X	X	X	X	X	X	MAY-JUL	MAY-JUL	APR-AUG	
562	Texas diamondback terrapin	C			X	X	X	X	X	X	X	X	X	X	X	X	MAY-JUL	MAY-JUL	APR-AUG	
563	American alligator				X	X	X	X	X	X	X	X	X	X	X	X	JUN–SEP	JUN–DEC	JUN–DEC	ALLYEAR
	Texas diamondback terrapin	C			X	X	X	X	X	X	X	X	X	X	X	X	MAY-JUL	MAY-JUL	APR-AUG	
564	Texas diamondback terrapin	C			X	X	X	X	X	X	X	X	X	X	X	X	MAY-JUL	MAY-JUL	APR-AUG	
565	Texas diamondback terrapin	C			X	X	X	X	X	X	X	X	X	X	X	X	MAY-JUL	MAY-JUL	APR-AUG	
588	Texas diamondback terrapin	C			X	X	X	X	X	X	X	X	X	X	X	X	MAY-JUL	MAY-JUL	APR-AUG	

Human Use Resources

Boat Ramp	RARNUM	NAME	CONTACT	CONTACT INFO
	2189	Mission River		