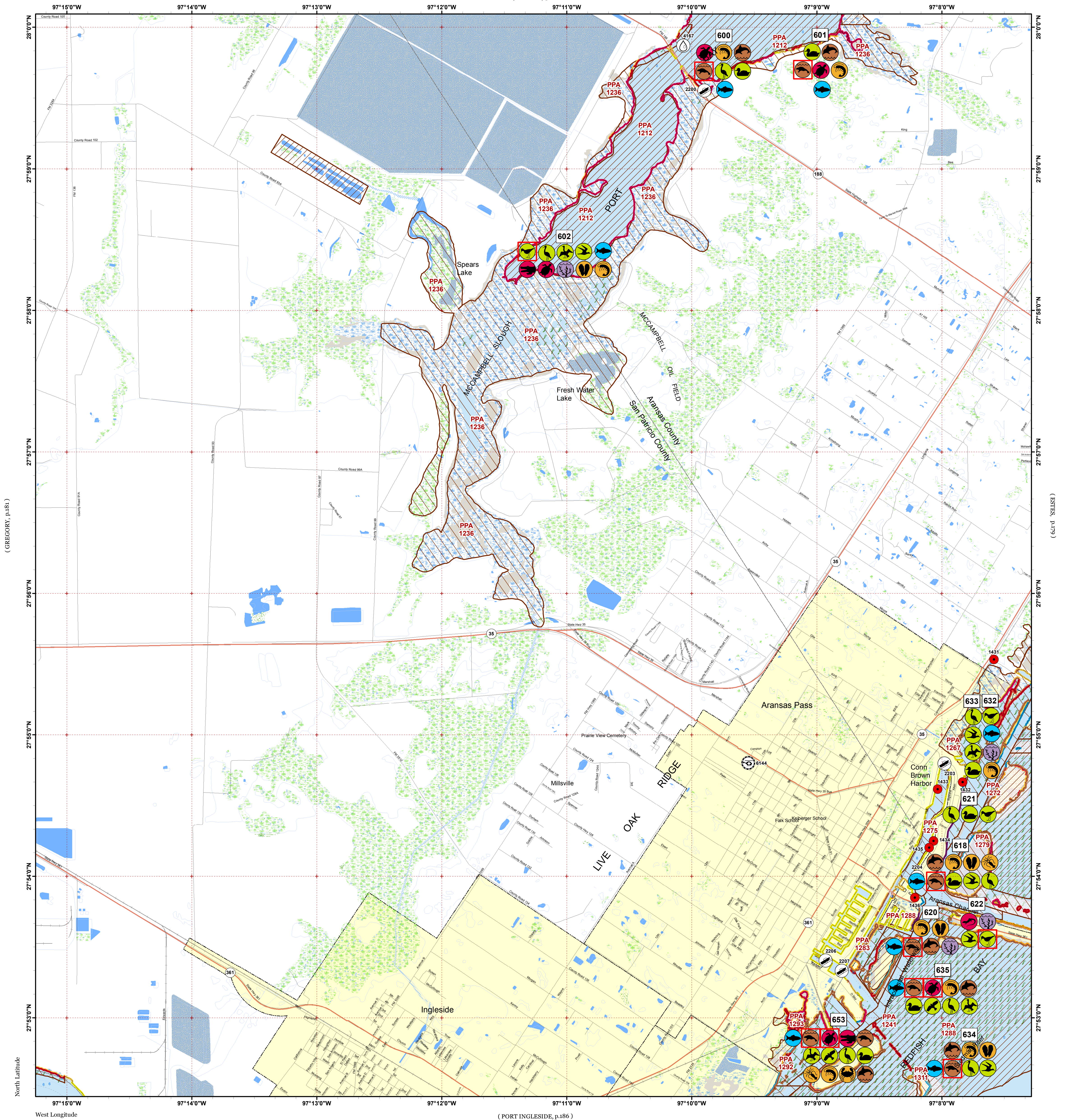


ARANSAS PASS

(BAYSIDE, p.173)


Click Here or Scroll Down for Associated Map Data

Click on the Geographic Response Plan Target to View the ICS Form




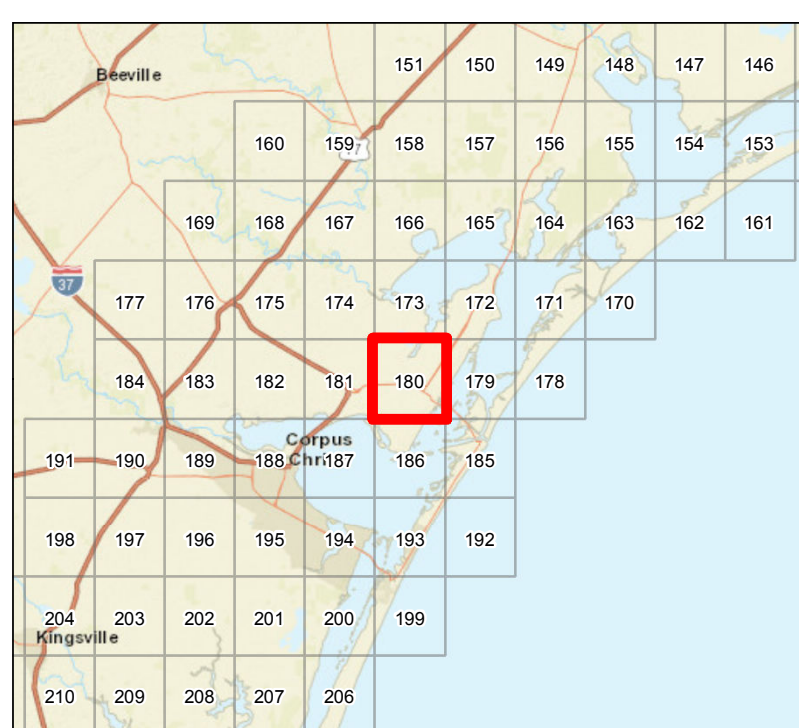
(GREGORY, p.181)

(ISLES, p.179)



Oil Spill Planning and Response Atlas
2016

The Texas General Land Office makes no representations or warranties regarding the accuracy or completeness of the information depicted on this map or the data from which it was produced. This map is not suitable for navigational purposes and does not purport to depict boundaries of private and public land.



Human Use Features

- Boat Ramp
- Facility
- Helipoint
- Water Intake

Map Base Layers

- State Highway
- Railroads
- Airport Runways
- Road
- GIWW
- Oysters
- Estuarine Seagrass or Algae Bed
- Bays
- Salt and Brackish Marshes
- Beach or Tidal Flat
- Exposed Lake Shore
- Freshwater Marshes
- Swamps and Flooded Woodlands
- Willow Thickets
- Lake / Pond
- Intermittent River
- County Boundary
- City Limits

Priority Protection Areas

- HIGH
- MEDIUM
- LOW

Species Icons Within Map Quad

- Alligator
- Dolphin
- Reptile
- Mammal
- Turtle
- Mammal T/E
- Turtle T/E
- Marsh
- Benthic Marine
- Diving Bird
- Bivalve
- Raptor
- Cephalopod
- Shorebird
- Crab
- Shrimp
- Fish
- Wading
- Fish T/E
- Waterfowl

ENVIRONMENTAL SENSITIVITY INDEX

- 10D Mangroves and Woody Vegetation
- 10C Freshwater Swamps
- 10B Freshwater Marshes
- 10A Salt and Brackish Water Marshes
- 9 Sheltered Tidal Flats
- 8C Sheltered Rocky/Karst Shores
- 8D Sheltered Scarps
- 8B Sheltered Riprap Structures
- 8A Sheltered Solid Manmade Structures
- 7 Exposed Tidal Flats
- 6B Exposed Riprap Structures
- 6A Gravel or Shell Beaches
- 5 Mixed Sand and Gravel or Shell Beaches
- 4 Coarse-Grained Sand Beaches
- 3B Scarps and Steep Slopes in Sand
- 3A Fine-Grained Sand Beaches
- 2B Wave-Cut Clay Platforms
- 2A Scarps and Steep Slopes in Clay
- 1 Exposed Walls and Other Solid Structures

Quadrant: ARANSAS PASS

Map # :180

Biological Information for this quadrant represents known concentration areas of occurrence.

Habitat Priority Protection Areas

PPA ID	PRIORITY	POLY DESC	BIRDS RANK	BIRDS DESC	FISH DESC	FISH RANK	WETLANDS R	WETLANDS D
	HIGH	North Bay CBA Sanctuary colonial waterbird rookery, colony code 614-293	High	Neotropical cormorants, Cattle egrets, Anhingas, Little blue herons				
PPA1212	HIGH	Port Bay	HIGH	High waterfowl, shorebirds, wading birds with numbers of snowy plover. Diamondback terrapin. Great blue herons nest in duck blinds (609-460)	Fish and invertebrate nursery, very productive blue crab area. High sport fish.	HIGH	HIGH	Spartina alterniflora fringe marsh with SAV: Halodule dominant with scattered Syringodium, Ruppia and Halophila.
PPA1236	MEDIUM	McCampbell Slough	MEDIUM		Seasonal nursery (depending on water levels)	MEDIUM	HIGH	Low marsh with cordgrass, Distichlis, sand and mud flats, open water with Ruppia. Man-made fresh marshes with cattails around Fresh Water Lake, Spears Lake
PPA1241	LOW	Intracoastal Waterway			Seasonal migration route for fish, invertebrates			
PPA1267	MEDIUM	Flats west of GIWW,northeast of Conn Brown Harbor			Nursery	HIGH	HIGH	Seagrass
PPA1272	HIGH	Redfish Bay	HIGH	Waterfowl (redhead, pintail, wigeon), herons	Important recreational fishing and nursery area; excellent habitat for spotted seatrout, red drum	HIGH	HIGH	Redfish Bay State Scientific Area,Extensive high-quality seagrass habitat (Halodule, Thalassia, other species)
PPA1275	LOW	Conn Brown Harbor			Recreational fishing in winter, no nursery value	HIGH		
PPA1279	MEDIUM	Aransas Channel spoil	MEDIUM					Redfish Bay State Scientific Area,Leveed high marsh
PPA1283	LOW	Water north and south of Aransas Pass sewage plant			Nursery	MEDIUM	MEDIUM	Seagrass
PPA1288	HIGH	Redfish Bay	HIGH	Waterfowl (pintails, redheads)	Important sport fishing and nursery area	HIGH	HIGH	Redfish Bay State Scientific Area,Extensive high-quality seagrass habitat (Halodule, Thalassia, other species)
PPA1292	LOW	Water north and south of Aransas Pass sewage plant			Limited nursery	MEDIUM	HIGH	Seagrass (high quality)
PPA1293	HIGH	Flat south of Aransas Pass municipal airport	MEDIUM		Nursery	HIGH	MEDIUM	Fresh to brackish marsh with Spartina alterniflora and some sand flats
PPA1311	MEDIUM	Ransom Island					MEDIUM	Redfish Bay State Scientific Area,High marsh grading into Spartina alterniflora with intertidal pools

Biological Resources

Bird

RARNUM	NAME	S	F	CONC	J	F	M	A	M	J	J	A	S	O	N	D	NESTING	LAYING	HATCHING	FLEDGING
600	Great blue heron			12	X	X	X	X	X	X	X	X	X	X	X	X	DEC-MAR	JAN-MAR	FEB-APR	MAR-MAY
	Waterfowl				X	X	X	X				X	X	X	X	X				
601	Waterfowl				X	X	X	X				X	X	X	X	X				
	Northern pintail	C			X	X	X	X				X	X	X	X	X				
	American wigeon				X	X	X	X						X	X	X				
	Lesser scaup				X	X	X						X	X	X	X				
	Redhead				X	X	X	X						X	X	X				
602	Seaside sparrow	C			X	X	X	X	X	X	X	X	X	X	X	X				
	Brown pelican				X	X	X	X	X	X	X	X	X	X	X	X	APR-SEP	APR-AUG	APR-AUG	APR-AUG
	Gulls				X	X	X	X	X	X	X	X	X	X	X	X				
	Terns				X	X	X	X	X	X	X	X	X	X	X	X				
	Shorebirds				X	X	X	X	X	X	X	X	X	X	X	X				
	Red knot		T					X	X			X	X							
	Snowy plover				X	X	X	X	X	X	X	X	X	X	X	X	FEB-AUG	FEB-AUG	FEB-AUG	MAR-SEP
	Piping plover		T		X	X	X	X	X			X	X	X	X	X				
	Wading birds				X	X	X	X	X	X	X	X	X	X	X	X	MAR-JUL	MAR-JUL	MAR-JUL	MAR-AUG
	White-faced ibis				X	X	X	X	X	X	X	X	X	X	X	X	FEB-AUG	FEB-AUG	FEB-AUG	MAR-SEP
618	Laughing gull				X	X	X	X	X	X	X	X	X	X	X	X	FEB-AUG	FEB-AUG	FEB-AUG	MAR-SEP
	Wading birds				X	X	X	X	X	X	X	X	X	X	X	X	MAR-JUL	MAR-JUL	MAR-JUL	MAR-AUG
	Reddish egret				X	X	X	X	X	X	X	X	X	X	X	X	FEB-AUG	APR-AUG	APR-AUG	APR-SEP
	Waterfowl				X	X	X	X	X	X	X	X	X	X	X	X				
	Northern pintail	C			X	X	X	X				X	X	X	X	X				
	American wigeon				X	X	X	X						X	X	X				
	Redhead				X	X	X	X	X					X	X	X				
621	Long-billed curlew	C			X	X	X	X	X	X	X	X	X	X	X	X				
	Wading birds				X	X	X	X	X	X	X	X	X	X	X	X	MAR-JUL	MAR-JUL	MAR-JUL	MAR-AUG
	Waterfowl				X	X	X	X	X	X	X	X	X	X	X	X				
	Mottled duck	C			X	X	X	X	X	X	X	X	X	X	X	X	JAN-AUG	JAN-AUG	JAN-AUG	FEB-SEP
	Redhead				X	X	X	X	X					X	X	X				
622	Terns				X	X	X	X	X	X	X	X	X	X	X	X				
	Black skimmer	C			X	X	X	X	X	X	X	X	X	X	X	X	APR-SEP	APR-SEP	APR-SEP	APR-SEP

Bird

RARNUM	NAME	S	F	CONC	J	F	M	A	M	J	J	A	S	O	N	D	NESTING	LAYING	HATCHING	FLEDGING
	Shorebirds				X	X	X	X	X	X	X	X	X	X	X	X				
	Red knot		T					X	X			X	X							
	Piping plover		T	LOW	X	X	X	X	X		X	X	X	X	X	X				
632	Shorebirds				X	X	X	X	X	X	X	X	X	X	X	X				
	Rails				X	X	X	X	X	X	X	X	X	X	X	X				
	Wading Birds				X	X	X	X	X	X	X	X	X	X	X	X	MAR-JUL	MAR-JUL	MAR-JUL	MAR-AUG
	Mottled duck	C			X	X	X	X	X	X	X	X	X	X	X	X	JAN-AUG	JAN-AUG	JAN-AUG	FEB-SEP
633	Gulls				X	X	X	X	X	X	X	X	X	X	X	X				
	Terns				X	X	X	X	X	X	X	X	X	X	X	X				
	Common loon				X	X	X	X						X	X	X				
	Waterfowl				X	X	X	X				X	X	X	X	X				
	American white pelican	C			X	X	X	X	X	X	X	X	X	X	X	X	FEB-AUG	FEB-AUG	FEB-AUG	MAR-SEP
634	Black skimmer	C			X	X	X	X	X	X	X	X	X	X	X	X	APR-SEP	APR-SEP	APR-SEP	APR-SEP
	Wading Birds				X	X	X	X	X	X	X	X	X	X	X	X	MAR-JUL	MAR-JUL	MAR-JUL	MAR-AUG
635	Brown pelican			HIGH	X	X	X	X	X	X	X	X	X	X	X	X	APR-SEP	APR-AUG	APR-AUG	APR-AUG
	Osprey				X	X	X	X	X	X	X	X	X	X	X	X				
	Reddish egret				X	X	X	X	X	X	X	X	X	X	X	X	FEB-AUG	APR-AUG	APR-AUG	APR-SEP
	Waterfowl				X	X	X	X	X	X	X	X	X	X	X	X				
	Northern pintail	C			X	X	X	X				X	X	X	X	X				
	American wigeon				X	X	X	X						X	X	X				
	Gadwall				X	X	X	X				X	X	X	X	X				
	Lesser scaup				X	X	X	X				X	X	X	X	X				
	Redhead				X	X	X	X	X					X	X	X				
	Red-breasted merganser				X	X	X	X							X	X				
653	Brown pelican			HIGH	X	X	X	X	X	X	X	X	X	X	X	X	APR-SEP	APR-AUG	APR-AUG	APR-AUG
	Osprey				X	X	X	X	X	X	X	X	X	X	X	X				
	Wading birds				X	X	X	X	X	X	X	X	X	X	X	X	MAR-JUL	MAR-JUL	MAR-JUL	MAR-AUG
	Reddish egret				X	X	X	X	X	X	X	X	X	X	X	X	FEB-AUG	APR-AUG	APR-AUG	APR-SEP
	Waterfowl				X	X	X	X	X	X	X	X	X	X	X	X				
	Northern pintail	C			X	X	X	X				X	X	X	X	X				
	American wigeon				X	X	X	X						X	X	X				
	Lesser scaup				X	X	X	X				X	X	X	X	X				
	Redhead				X	X	X	X	X					X	X	X				
	Mergansers				X	X	X	X						X	X	X				

Fish

RARNUM	NAME	S	F	CONC	J	F	M	A	M	J	J	A	S	O	N	D	LARV/JUV	SPAWNING
600	Native fish community				X	X	X	X	X	X	X	X	X	X	X	X		
	Gafftopsail catfish				X	X	X	X	X	X	X	X	X	X	X	X	MAY-SEP	MAY-AUG
	Black drum				X	X	X	X	X	X	X	X	X	X	X	X	ALLYEAR	DEC-MAY
601	Native fish community				X	X	X	X	X	X	X	X	X	X	X	X		
	Blue catfish				X	X	X	X	X	X	X	X	X	X	X	X		APR-MAY
	Channel catfish				X	X	X	X	X	X	X	X	X	X	X	X		MAY-JUL
602	Native fish community				X	X	X	X	X	X	X	X	X	X	X	X		
	Gafftopsail catfish				X	X	X	X	X	X	X	X	X	X	X	X	MAY-SEP	MAY-AUG
	Black drum				X	X	X	X	X	X	X	X	X	X	X	X	ALLYEAR	DEC-MAY
	Alligator gar				X	X	X	X	X	X	X	X	X	X	X	X		APR-MAY
618	Native fish community			HIGH	X	X	X	X	X	X	X	X	X	X	X	X		
	Code goby				X	X	X	X	X	X	X	X	X	X	X	X		MAY-JUL
	Pipefish				X	X	X	X	X	X	X	X	X	X	X	X		
	Silver jenny				X	X	X	X	X	X	X	X	X	X	X	X		APR-AUG
620	Native fish community				X	X	X	X	X	X	X	X	X	X	X	X		
	Sheepshead				X	X	X	X	X	X	X	X	X	X	X	X	JAN-MAY	FEB-APR
	Gafftopsail catfish				X	X	X	X	X	X	X	X	X	X	X	X	MAY-SEP	MAY-AUG
	Gulf flounder				X	X	X	X	X	X	X	X	X	X	X	X		
	Atlantic bumper				X	X	X	X	X	X	X	X	X	X	X	X		
632	Native fish community				X	X	X	X	X	X	X	X	X	X	X	X		
633	Native fish community				X	X	X	X	X	X	X	X	X	X	X	X		
634	Native fish community				X	X	X	X	X	X	X	X	X	X	X	X		
635	Native fish community				X	X	X	X	X	X	X	X	X	X	X	X		
653	Native fish community				X	X	X	X	X	X	X	X	X	X	X	X		
	Gafftopsail catfish				X	X	X	X	X	X	X	X	X	X	X	X	MAY-SEP	MAY-AUG
	Black drum				X	X	X	X	X	X	X	X	X	X	X	X	ALLYEAR	DEC-MAY
	Spotfin mojarra				X	X	X	X	X	X	X	X	X	X	X	X		
657	Native fish community				X	X	X	X	X	X	X	X	X	X	X	X		
	Gafftopsail catfish				X	X	X	X	X	X	X	X	X	X	X	X	MAY-SEP	MAY-AUG
	Silver perch				X	X	X	X	X	X	X	X	X	X	X	X	ALLYEAR	APR-SEP
	Atlantic bumper				X	X	X	X	X	X	X	X	X	X	X	X		
672	Native fish community				X	X	X	X	X	X	X	X	X	X	X	X		
	Black drum				X	X	X	X	X	X	X	X	X	X	X	X	ALLYEAR	DEC-MAY

Invertebrate

RARNUM	NAME	S	F	CONC	J	F	M	A	M	J	J	A	S	O	N	D	LARV/JUV	SPAWNING
600	Native shrimp and crab community				X	X	X	X	X	X	X	X	X	X	X	X		
601	Native shrimp and crab community				X	X	X	X	X	X	X	X	X	X	X	X		
602	Eastern oyster				X	X	X	X	X	X	X	X	X	X	X	X	MAY-JAN	MAR-NOV
	Native shrimp and crab community				X	X	X	X	X	X	X	X	X	X	X	X		
	Eastern oyster				X	X	X	X	X	X	X	X	X	X	X	X	MAY-JAN	MAR-NOV
	Brackishwater clam				X	X	X	X	X	X	X	X	X	X	X	X		
	Native shrimp and crab community				X	X	X	X	X	X	X	X	X	X	X	X		
620	Eastern oyster				X	X	X	X	X	X	X	X	X	X	X	X	MAY-JAN	MAR-NOV
	Native shrimp and crab community				X	X	X	X	X	X	X	X	X	X	X	X		

Invertebrate

RARNUM	NAME	S	F	CONC	J	F	M	A	M	J	J	A	S	O	N	D	LARV/JUV	SPAWNING
632	Native shrimp and crab community				X	X	X	X	X	X	X	X	X	X	X	X		
633	Native shrimp and crab community				X	X	X	X	X	X	X	X	X	X	X	X		
634	Eastern oyster				X	X	X	X	X	X	X	X	X	X	X	X	MAY-JAN	MAR-NOV
	Native shrimp and crab community				X	X	X	X	X	X	X	X	X	X	X	X		
635	Native shrimp and crab community				X	X	X	X	X	X	X	X	X	X	X	X		
653	Hermit crabs				X	X	X	X	X	X	X	X	X	X	X	X		
	Gulf grassflat crab				X	X	X	X	X	X	X	X	X	X	X	X		
	Native shrimp and crab community				X	X	X	X	X	X	X	X	X	X	X	X		
657	Atlantic brief squid				X	X	X	X	X	X	X	X	X	X	X	X		
	Native shrimp and crab community				X	X	X	X	X	X	X	X	X	X	X	X		
672	Native shrimp and crab community				X	X	X	X	X	X	X	X	X	X	X	X		

Marine Mammal

RARNUM	NAME	S	F	CONC	J	F	M	A	M	J	J	A	S	O	N	D	LARV/JUV	SPAWNING	MATING	CALVING
600	Bottlenose dolphin				X	X	X	X	X	X	X	X	X	X	X	X	MAR-MAY	JUL-AUG	JAN-DEC	JAN-DEC
	West Indian manatee		E	LOW			X	X	X	X	X	X	X	X	X					
601	Bottlenose dolphin				X	X	X	X	X	X	X	X	X	X	X	X	MAR-MAY	JUL-AUG	JAN-DEC	JAN-DEC
	West Indian manatee		E	LOW			X	X	X	X	X	X	X	X	X					
618	Bottlenose dolphin				X	X	X	X	X	X	X	X	X	X	X	X	MAR-MAY	JUL-AUG	JAN-DEC	JAN-DEC
	West Indian manatee		E	LOW			X	X	X	X	X	X	X	X	X					
620	Bottlenose dolphin				X	X	X	X	X	X	X	X	X	X	X	X	MAR-MAY	JUL-AUG	JAN-DEC	JAN-DEC
	West Indian manatee		E	LOW			X	X	X	X	X	X	X	X	X					
634	Bottlenose dolphin				X	X	X	X	X	X	X	X	X	X	X	X	MAR-MAY	JUL-AUG	JAN-DEC	JAN-DEC
	West Indian manatee		E	LOW			X	X	X	X	X	X	X	X	X					
635	Bottlenose dolphin				X	X	X	X	X	X	X	X	X	X	X	X	MAR-MAY	JUL-AUG	JAN-DEC	JAN-DEC
	West Indian manatee		E	LOW			X	X	X	X	X	X	X	X	X					
653	Bottlenose dolphin				X	X	X	X	X	X	X	X	X	X	X	X	MAR-MAY	JUL-AUG	JAN-DEC	JAN-DEC
	West Indian manatee		E	LOW			X	X	X	X	X	X	X	X	X					
	River otter	C			X	X	X	X	X	X	X	X	X	X	X	X				
657	Bottlenose dolphin				X	X	X	X	X	X	X	X	X	X	X	X	MAR-MAY	JUL-AUG	JAN-DEC	JAN-DEC
	West Indian manatee		E	LOW			X	X	X	X	X	X	X	X	X					
672	West Indian manatee		E	LOW			X	X	X	X	X	X	X	X	X					

Reptile

RARNUM	NAME	S	F	CONC	J	F	M	A	M	J	J	A	S	O	N	D	NESTING	LAYING	HATCHING	LARV/JUV
600	Texas diamondback terrapin	C			X	X	X	X	X	X	X	X	X	X	X	X	MAY-JUL	MAY-JUL	APR-AUG	
601	Texas diamondback terrapin	C			X	X	X	X	X	X	X	X	X	X	X	X	MAY-JUL	MAY-JUL	APR-AUG	
602	American alligator				X	X	X	X	X	X	X	X	X	X	X	X	JUN-SEP	JUN-DEC	JUN-DEC	ALLYEAR
	Texas diamondback terrapin	C			X	X	X	X	X	X	X	X	X	X	X	X	MAY-JUL	MAY-JUL	APR-AUG	
622	Gulf salt marsh snake				X	X	X	X	X	X	X	X	X	X	X	X				
635	Loggerhead sea turtle		T		X	X	X	X	X	X	X	X	X	X	X	X	APR-AUG		MAY-OCT	ALLYEAR
	Green sea turtle		T		X	X	X	X	X	X	X	X	X	X	X	X	APR-AUG		MAY-OCT	ALLYEAR
	Leatherback sea turtle		E	LOW	X	X	X	X	X	X	X	X	X	X	X	X				ALLYEAR
	Atlantic hawksbill sea turtle		E	LOW				X	X	X	X	X	X	X						APR-OCT
	Kemp's ridley sea turtle		E		X	X	X	X	X	X	X	X	X	X	X	X	APR-AUG		MAY-OCT	ALLYEAR
653	American alligator				X	X	X	X	X	X	X	X	X	X	X	X	JUN-SEP	JUN-DEC	JUN-DEC	ALLYEAR
	Green sea turtle		T		X	X	X	X	X	X	X	X	X	X	X	X	APR-AUG		MAY-OCT	ALLYEAR

Human Use Resources

Boat Ramp	RARNUM	NAME	CONTACT	CONTACT INFO
	2200	Redfish Camp		
	2203	Conn Brown Harbor		aransassananantnueces@connbrownharbor
	2204	Conn Brown Harbor		sanpatriciosanueces@connbrown
	2206	Hamptons Landing		sanpatriciosanueces@hamptons
	2207	Ransom Channel Boat Ramp		sanpatriciosanueces@ransomchannel
Facility	RARNUM	NAME	CONTACT	CONTACT INFO
	1431	NGL Crude Terminals LLC - Aransas Pass Facility	Michael Hynes	361-413-8466
	1432	City of Aransas Pass and State Tracts	Steve White	888-584-5538
	1433	Redfish Bay Boat House LLC	Michael Moore	361-445-1796
	1434	Erikson and Jensen Bilge Skid	James Duenes	361-825-3303
	1435	Erickson & Jensen Seafood Packers	Michael Tringali	361-790-6235
	1436	Mile 533 Marine Ways, Inc.	Dehaven Payne	361-729-3721
Heliport	RARNUM	NAME	CONTACT	CONTACT INFO
	6144	NORTH BAY GENERAL HOSPITAL INC	TE00	ARANSAS PASS, TX 78336
Water Intake	RARNUM	NAME	CONTACT	CONTACT INFO
	4167	REYNOLDS METAL COMPANY		