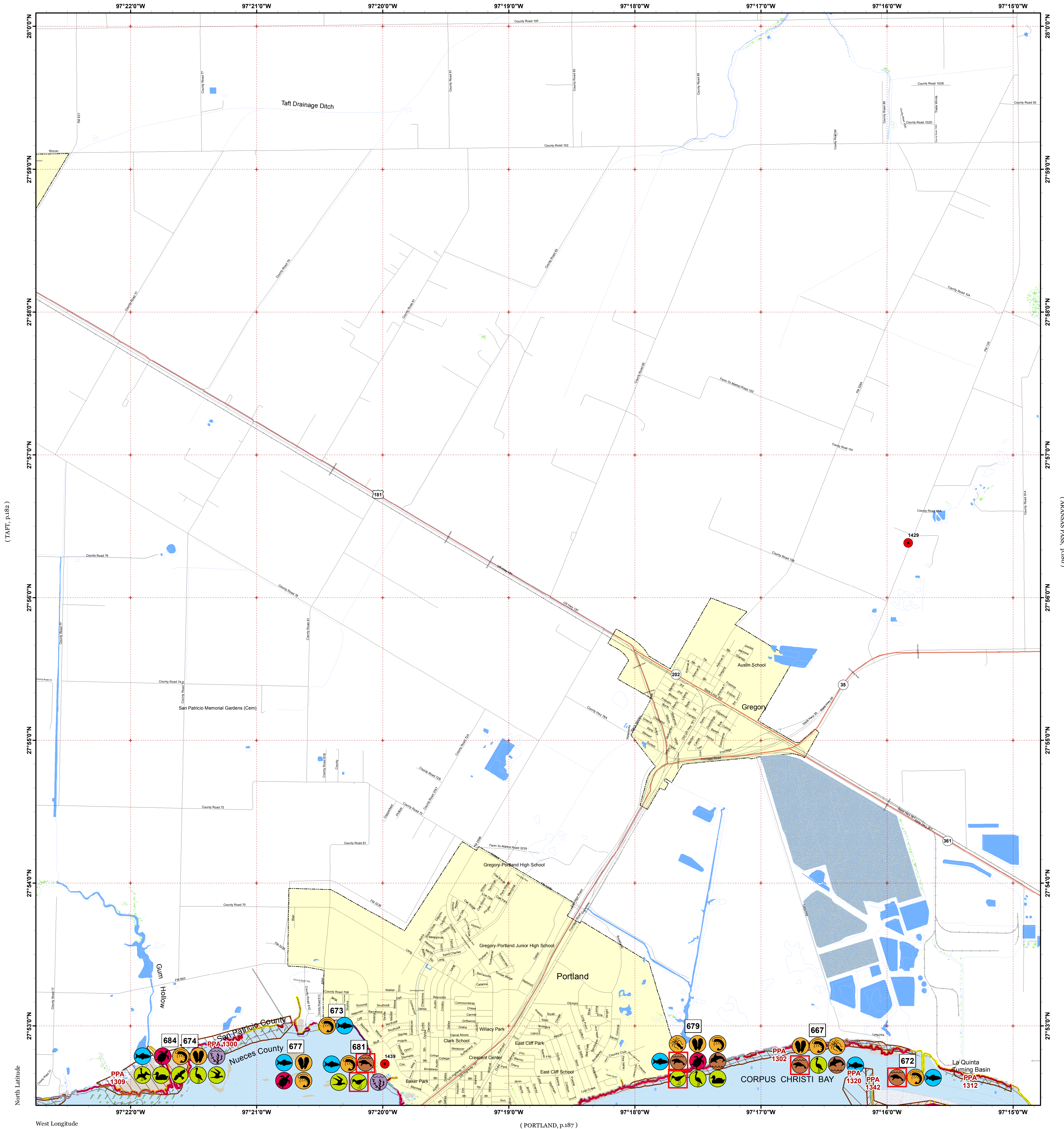


GREGORY

(RINCON BEND, p.174)

Click Here or Scroll Down for Associated Map Data

Click on the Geographic Response Plan Target to View the ICS Form



(TAFT, p.182)

(ARANSAS PASS, p.180)


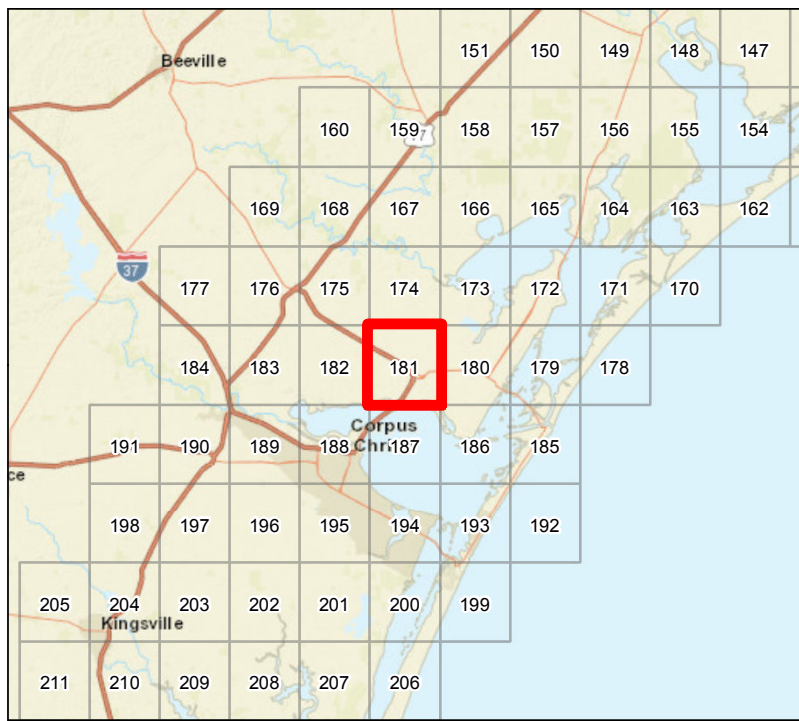
(PORTLAND, p.187)



Oil Spill Planning and Response Atlas

2016

The Texas General Land Office makes no representations or warranties regarding the accuracy or completeness of the information depicted on this map or the data from which it was produced. This map is not suitable for navigational purposes and does not purport to depict boundaries of private and public land.



Human Use Features

● Facility

Map Base Layers

- State Highway
- US Highway
- Railroads
- Airport Runways
- Road
- GIWW
- Oysters
- Estuarine Seagrass or Algae Bed
- Bays
- Salt and Brackish Marshes
- Beach or Tidal Flat
- Exposed Lake Shore
- Freshwater Marshes
- Willow Thickets
- Lake / Pond
- Perennial River
- Intermittent River
- County Boundary
- City Limits

Priority Protection Areas

- HIGH
- MEDIUM
- LOW

Species Icons Within Map Quad

- Turtle
- Marsh
- Bivalve
- Diving Bird
- Cephalopod
- Gull/Tern
- Shrimp
- Raptor
- Fish
- Shorebird
- Fish T/E
- Shorebird Endangered
- Dolphin
- Wading
- Mammal T/E
- Waterfowl

ENVIRONMENTAL SENSITIVITY INDEX

- 10D Mangroves and Woody Vegetation
- 10C Freshwater Swamps
- 10B Freshwater Marshes
- 10A Salt and Brackish Water Marshes
- 9 Sheltered Tidal Flats
- 8C Sheltered Rocky/Karst Shores
- 8D Sheltered Scarps
- 8B Sheltered Riprap Structures
- 8A Sheltered Solid Manmade Structures
- 7 Exposed Tidal Flats
- 6B Exposed Riprap Structures
- 6A Gravel or Shell Beaches
- 5 Mixed Sand and Gravel or Shell Beaches
- 4 Coarse-Grained Sand Beaches
- 3B Scraps and Steep Slopes in Sand
- 3A Fine-Grained Sand Beaches
- 2B Wave-Cut Clay Platforms
- 2A Scraps and Steep Slopes in Clay
- 1 Exposed Walls and Other Solid Structures

Quadrant: GREGORY

Map # :181

Biological Information for this quadrant represents known concentration areas of occurrence.

Habitat Priority Protection Areas

PPA ID	PRIORITY	POLY DESC	BIRDS RANK	BIRDS DESC	FISH DESC	FISH RANK	WETLANDS R	WETLANDS D
PPA1300	MEDIUM	Corpus Christi Bay shoreline west of Portland	MEDIUM	Waterfowl	Nursery	MEDIUM	HIGH	Spartina alterniflora marsh
PPA1302	MEDIUM	Corpus Christi Bay shoreline east and west of La Quinta Turning Basin	MEDIUM	Waterfowl	Nursery	MEDIUM	LOW	Bluff with narrow fringe of high marsh
PPA1309	MEDIUM	Corpus Christi Bay shoreline east and west of Gum Hollow	LOW	Waterfowl	Nursery	HIGH	MEDIUM	Patches of Spartina marsh, Salicornia
PPA1312	MEDIUM	Corpus Christi Bay shoreline east and west of La Quinta Turning Basin	MEDIUM	Waterfowl	Nursery	HIGH	LOW	Beach, intertidal mud flat, some Halodule
PPA1320	LOW	Donnel Point spoil bank	MEDIUM				MEDIUM	Seagrass (Halodule)
PPA1342	HIGH	Donnel Point and shore from Donnel benchmark to Welder Point	MEDIUM	La Quinta Spoil Island colonial waterbird rookery (614-160)	Nursery	HIGH	MEDIUM	Seagrass (Halodule), Spartina fringe

Biological Resources

Bird

RARNUM	NAME	S	F	CONC	J	F	M	A	M	J	J	A	S	O	N	D	NESTING	LAYING	HATCHING	FLEDGING
667	Wading birds				X	X	X	X	X	X	X	X	X	X	X	X	MAR-JUL	MAR-JUL	MAR-JUL	MAR-AUG
674	Laughing gull				X	X	X	X	X	X	X	X	X	X	X	X	FEB-AUG	FEB-AUG	FEB-AUG	MAR-SEP
	Black skimmer	C			X	X	X	X	X	X	X	X	X	X	X	X	APR-SEP	APR-SEP	APR-SEP	APR-SEP
	Forster's tern				X	X	X	X	X	X	X	X	X	X	X	X	MAR-AUG	MAR-AUG	MAR-AUG	MAR-SEP
	Wading birds				X	X	X	X	X	X	X	X	X	X	X	X	MAR-JUL	MAR-JUL	MAR-JUL	MAR-AUG
	Tricolored heron	C			X	X	X	X	X	X	X	X	X	X	X	X	APR-AUG	APR-AUG	APR-AUG	MAY-SEP
679	Shorebirds				X	X	X	X	X	X	X	X	X	X	X	X				
	Red knot		T					X	X			X	X							
	Piping plover		T		X	X	X	X	X			X	X	X	X	X				
	Rails				X	X	X	X	X	X	X	X	X	X	X	X				
	Wading birds				X	X	X	X	X	X	X	X	X	X	X	X	MAR-JUL	MAR-JUL	MAR-JUL	MAR-AUG
	Waterfowl				X	X	X	X	X	X	X	X	X	X	X	X				
681	Terns				X	X	X	X	X	X	X	X	X	X	X	X				
	Black skimmer	C			X	X	X	X	X	X	X	X	X	X	X	X	APR-SEP	APR-SEP	APR-SEP	APR-SEP
	Red knot		T					X	X			X	X							
	Piping plover		T		X	X	X	X	X			X	X	X	X	X				
	American oystercatcher	C			X	X	X	X	X	X	X	X	X	X	X	X	FEB-AUG	MAY-AUG	MAY-AUG	MAY-SEP
684	Brown pelican				X	X	X	X	X	X	X	X	X	X	X	X	APR-SEP	APR-AUG	APR-AUG	APR-AUG
	Osprey				X	X	X	X	X	X	X	X	X	X	X	X				
	Cormorants				X	X	X	X	X	X	X	X	X	X	X	X				
	Wading birds				X	X	X	X	X	X	X	X	X	X	X	X	MAR-JUL	MAR-JUL	MAR-JUL	MAR-AUG
	Northern pintail	C			X	X	X	X				X	X	X	X	X				
	Redhead				X	X	X	X	X					X	X	X				
	Greater scaup				X	X	X							X	X	X				

Fish

RARNUM	NAME	S	F	CONC	J	F	M	A	M	J	J	A	S	O	N	D	LARV/JUV	SPAWNING
667	Native fish community				X	X	X	X	X	X	X	X	X	X	X	X		
	Sharks				X	X	X	X	X	X	X	X	X	X	X	X		
	Sheepshead				X	X	X	X	X	X	X	X	X	X	X	X	JAN-MAY	FEB-APR
	Gafftopsail catfish				X	X	X	X	X	X	X	X	X	X	X	X	MAY-SEP	MAY-AUG
	Black drum				X	X	X	X	X	X	X	X	X	X	X	X	ALLYEAR	DEC-MAY
	Silver perch				X	X	X	X	X	X	X	X	X	X	X	X	ALLYEAR	APR-SEP
	Atlantic needlefish				X	X	X	X	X	X	X	X	X	X	X	X		JUN-AUG
672	Native fish community				X	X	X	X	X	X	X	X	X	X	X	X		
	Black drum				X	X	X	X	X	X	X	X	X	X	X	X	ALLYEAR	DEC-MAY
673	Native fish community				X	X	X	X	X	X	X	X	X	X	X	X		
	Black drum				X	X	X	X	X	X	X	X	X	X	X	X	ALLYEAR	DEC-MAY
674	Native fish community				X	X	X	X	X	X	X	X	X	X	X	X		
	Black drum				X	X	X	X	X	X	X	X	X	X	X	X	ALLYEAR	DEC-MAY
677	Native fish community				X	X	X	X	X	X	X	X	X	X	X	X		
	Gafftopsail catfish				X	X	X	X	X	X	X	X	X	X	X	X	MAY-SEP	MAY-AUG
	Black drum				X	X	X	X	X	X	X	X	X	X	X	X	ALLYEAR	DEC-MAY
	Gizzard shad				X	X	X	X	X	X	X	X	X	X	X	X	APR-SEP	MAR-AUG
679	Native fish community				X	X	X	X	X	X	X	X	X	X	X	X		
	Gafftopsail catfish				X	X	X	X	X	X	X	X	X	X	X	X	MAY-SEP	MAY-AUG
	Black drum				X	X	X	X	X	X	X	X	X	X	X	X	ALLYEAR	DEC-MAY
	Blacktip shark				X	X	X	X	X	X	X	X	X	X	X	X		
681	Native fish community				X	X	X	X	X	X	X	X	X	X	X	X		
684	Native fish community				X	X	X	X	X	X	X	X	X	X	X	X		
	Gafftopsail catfish				X	X	X	X	X	X	X	X	X	X	X	X	MAY-SEP	MAY-AUG
	Black drum			HIGH	X	X	X	X	X	X	X	X	X	X	X	X	ALLYEAR	DEC-MAY
	Gizzard shad				X	X	X	X	X	X	X	X	X	X	X	X	APR-SEP	MAR-AUG

Invertebrate

RARNUM	NAME	S	F	CONC	J	F	M	A	M	J	J	A	S	O	N	D	LARV/JUV	SPAWNING
667	Dwarf surf clam				X	X	X	X	X	X	X	X	X	X	X	X		MAY-NOV
	Cnidarians				X	X	X	X	X	X	X	X	X	X	X	X		
	Polychaetes				X	X	X	X	X	X	X	X	X	X	X	X		
	Atlantic brief squid				X	X	X	X	X	X	X	X	X	X	X	X		

Invertebrate

RARNUM	NAME	S	F	CONC	J	F	M	A	M	J	J	A	S	O	N	D	LARV/JUV	SPAWNING
	Native shrimp and crab community				X	X	X	X	X	X	X	X	X	X	X	X		
672	Native shrimp and crab community				X	X	X	X	X	X	X	X	X	X	X	X		
673	Native shrimp and crab community				X	X	X	X	X	X	X	X	X	X	X	X		
674	Native shrimp and crab community				X	X	X	X	X	X	X	X	X	X	X	X		
677	Eastern oyster			LOW	X	X	X	X	X	X	X	X	X	X	X	X	MAY-JAN	MAR-NOV
	Native shrimp and crab community				X	X	X	X	X	X	X	X	X	X	X	X		
679	Eastern oyster				X	X	X	X	X	X	X	X	X	X	X	X	MAY-JAN	MAR-NOV
	Native shrimp and crab community				X	X	X	X	X	X	X	X	X	X	X	X		
681	Native shrimp and crab community				X	X	X	X	X	X	X	X	X	X	X	X		
684	Eastern oyster				X	X	X	X	X	X	X	X	X	X	X	X	MAY-JAN	MAR-NOV
	Native shrimp and crab community				X	X	X	X	X	X	X	X	X	X	X	X		

Marine Mammal

RARNUM	NAME	S	F	CONC	J	F	M	A	M	J	J	A	S	O	N	D	LARV/JUV	SPAWNING	MATING	CALVING
667	Bottlenose dolphin				X	X	X	X	X	X	X	X	X	X	X	X	MAR-MAY	JUL-AUG	JAN-DEC	JAN-DEC
	West Indian manatee		E	LOW			X	X	X	X	X	X	X	X	X					
672	West Indian manatee		E	LOW			X	X	X	X	X	X	X	X	X					
679	Bottlenose dolphin				X	X	X	X	X	X	X	X	X	X	X	X	MAR-MAY	JUL-AUG	JAN-DEC	JAN-DEC
	West Indian manatee		E	LOW			X	X	X	X	X	X	X	X	X					
681	West Indian manatee		E	LOW			X	X	X	X	X	X	X	X	X					

Reptile

RARNUM	NAME	S	F	CONC	J	F	M	A	M	J	J	A	S	O	N	D	NESTING	LAYING	HATCHING	LARV/JUV
677	Texas diamondback terrapin	C			X	X	X	X	X	X	X	X	X	X	X	X	MAY-JUL	MAY-JUL	APR-AUG	
679	Texas diamondback terrapin	C			X	X	X	X	X	X	X	X	X	X	X	X	MAY-JUL	MAY-JUL	APR-AUG	
684	Texas diamondback terrapin	C			X	X	X	X	X	X	X	X	X	X	X	X	MAY-JUL	MAY-JUL	APR-AUG	

Human Use Resources

Facility	RARNUM	NAME	CONTACT	CONTACT INFO
	1429	Southcross Sabco 10-inch NGL Pipeline	Leonard Stroman	361-299-4000
	1439	BOPCO, L.P. - Portland South	Stephen Brents	979-543-6226