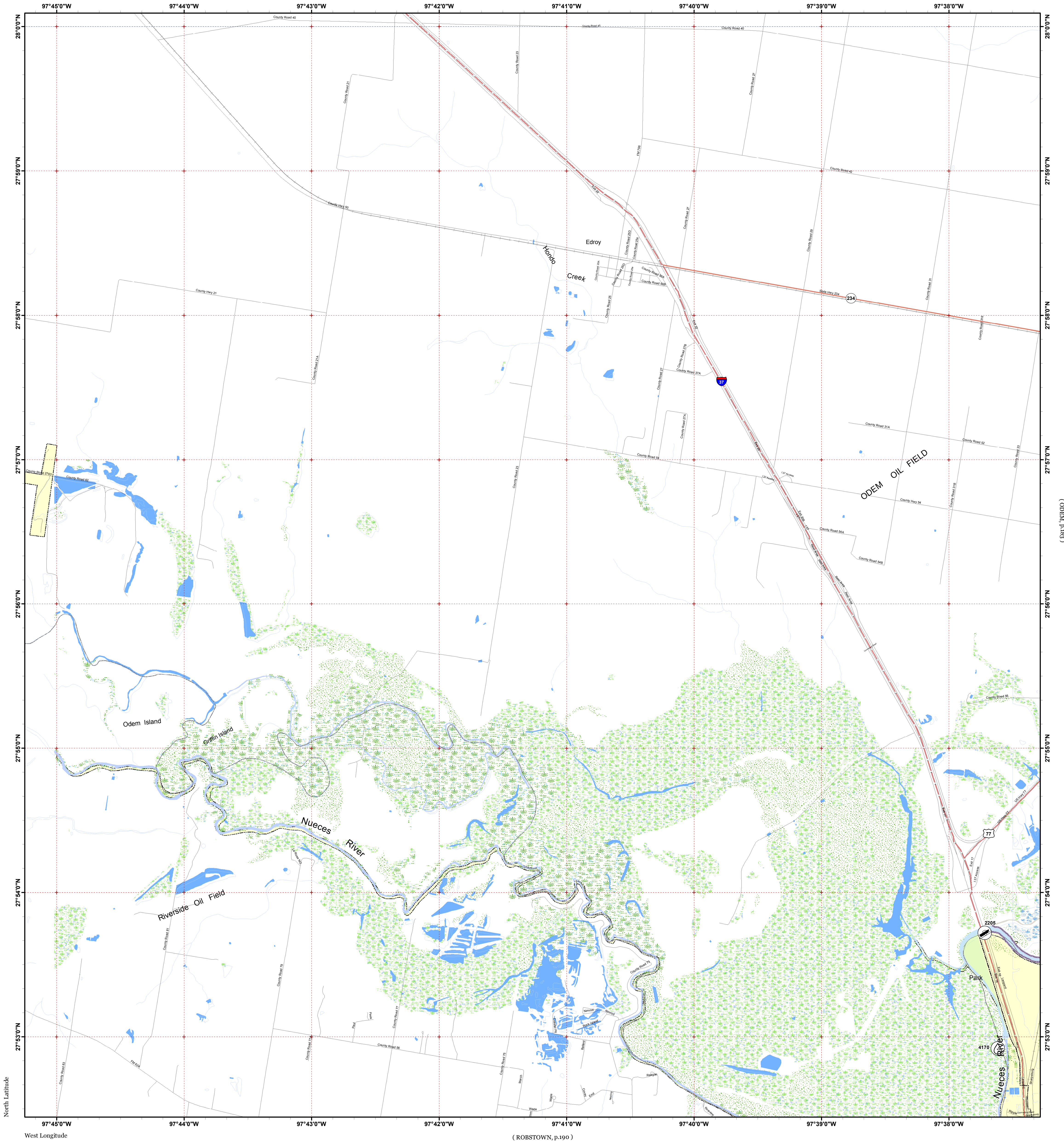


EDROY

(WEST SINTON, p.177)

Click Here or Scroll Down for Associated Map Data

Click on the Geographic Response Plan Target to View the ICS Form


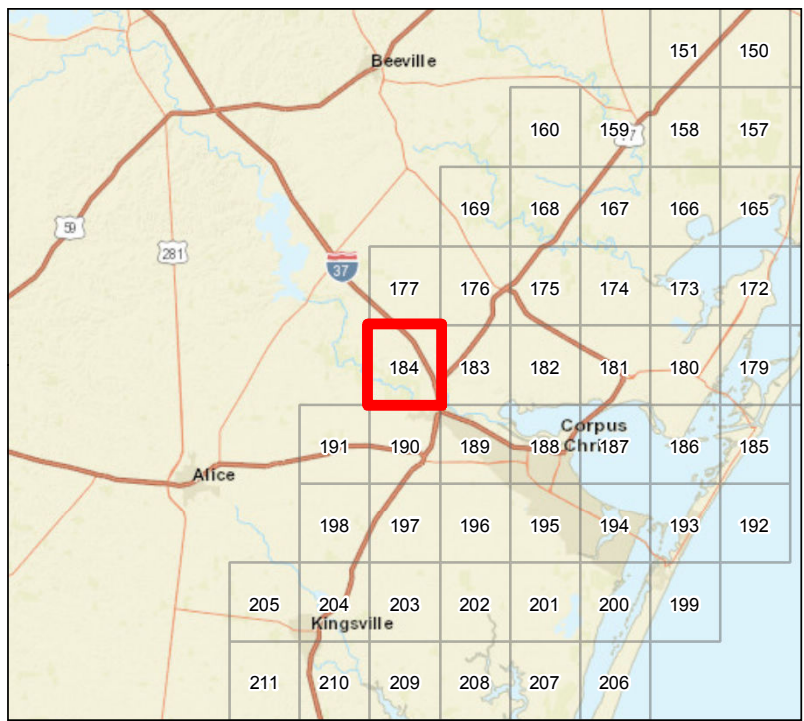


(88rd \wado)

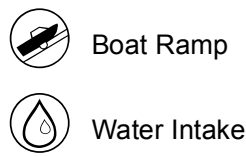


Oil Spill Planning and Response Atlas
2016

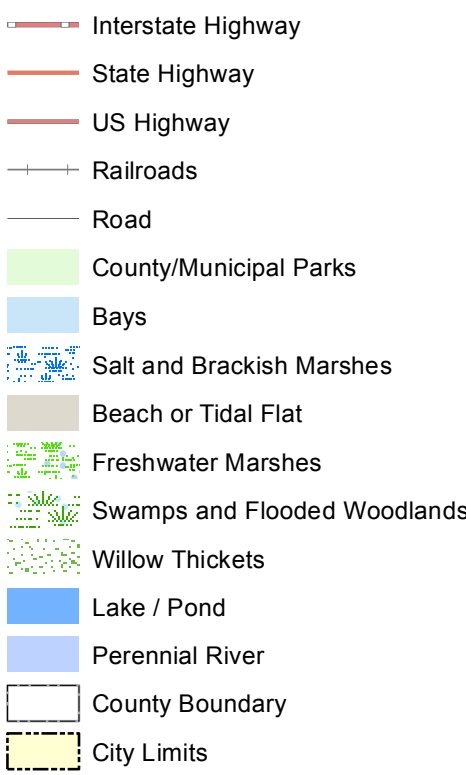
The Texas General Land Office makes no representations or warranties regarding the accuracy or completeness of the information depicted on this map or the data from which it was produced. This map is not suitable for navigational purposes and does not purport to depict boundaries of private and public land.



Human Use Features




Map Base Layers




Priority Protection Areas

Species Icons Within Map Quad



ENVIRONMENTAL SENSITIVITY INDEX



Quadrant: EDROY

Map # :184

Biological Information for this quadrant represents known concentration areas of occurrence.

Biological Resources

Bird

RARNUM	NAME	S	F	CONC	J	F	M	A	M	J	J	A	S	O	N	D	NESTING	LAYING	HATCHING	FLEDGING
676	Least tern		E				X	X	X	X	X	X	X	X			APR-SEP	APR-SEP	MAY-SEP	MAY-SEP
	Peregrine falcon				X	X	X	X	X				X	X	X	X				
	Shorebirds				X	X	X	X	X	X	X	X	X	X	X	X				
	Snowy plover				X	X	X	X	X	X	X	X	X	X	X	X	FEB-AUG	FEB-AUG	FEB-AUG	MAR-SEP
	Wading birds				X	X	X	X	X	X	X	X	X	X	X	X	MAR-JUL	MAR-JUL	MAR-JUL	MAR-AUG
	Black rail				X	X	X	X	X	X	X	X	X	X	X	X		MAR-JUN		
	Wood stork				X	X	X	X	X	X	X	X	X	X	X	X				
	Clapper rail				X	X	X	X	X	X	X	X	X	X	X	X	MAR-AUG	MAR-AUG	MAR-AUG	APR-SEP
	Waterfowl				X	X	X	X	X	X	X	X	X	X	X	X				

Fish

RARNUM	NAME	S	F	CONC	J	F	M	A	M	J	J	A	S	O	N	D	LARV/JUV	SPAWNING
676	Native fish community				X	X	X	X	X	X	X	X	X	X	X	X		
	Gafftopsail catfish				X	X	X	X	X	X	X	X	X	X	X	X	MAY-SEP	MAY-AUG
	Gizzard shad				X	X	X	X	X	X	X	X	X	X	X	X	APR-SEP	MAR-AUG
	Naked goby				X	X	X	X	X	X	X	X	X	X	X	X		

Invertebrate

RARNUM	NAME	S	F	CONC	J	F	M	A	M	J	J	A	S	O	N	D	LARV/JUV	SPAWNING
676	Native shrimp and crab community				X	X	X	X	X	X	X	X	X	X	X	X		

Reptile

RARNUM	NAME	S	F	CONC	J	F	M	A	M	J	J	A	S	O	N	D	NESTING	LAYING	HATCHING	LARV/JUV
676	Gulf salt marsh snake				X	X	X	X	X	X	X	X	X	X	X	X				
	Texas diamondback terrapin	C			X	X	X	X	X	X	X	X	X	X	X	X	MAY-JUL	MAY-JUL	APR-AUG	

Human Use Resources

Boat Ramp	RARNUM	NAME	CONTACT	CONTACT INFO
	2205	Labonte Park		nuecesnueces@labontepark
Water Intake	RARNUM	NAME	CONTACT	CONTACT INFO
	4170	SAN PATRICIO MWD		