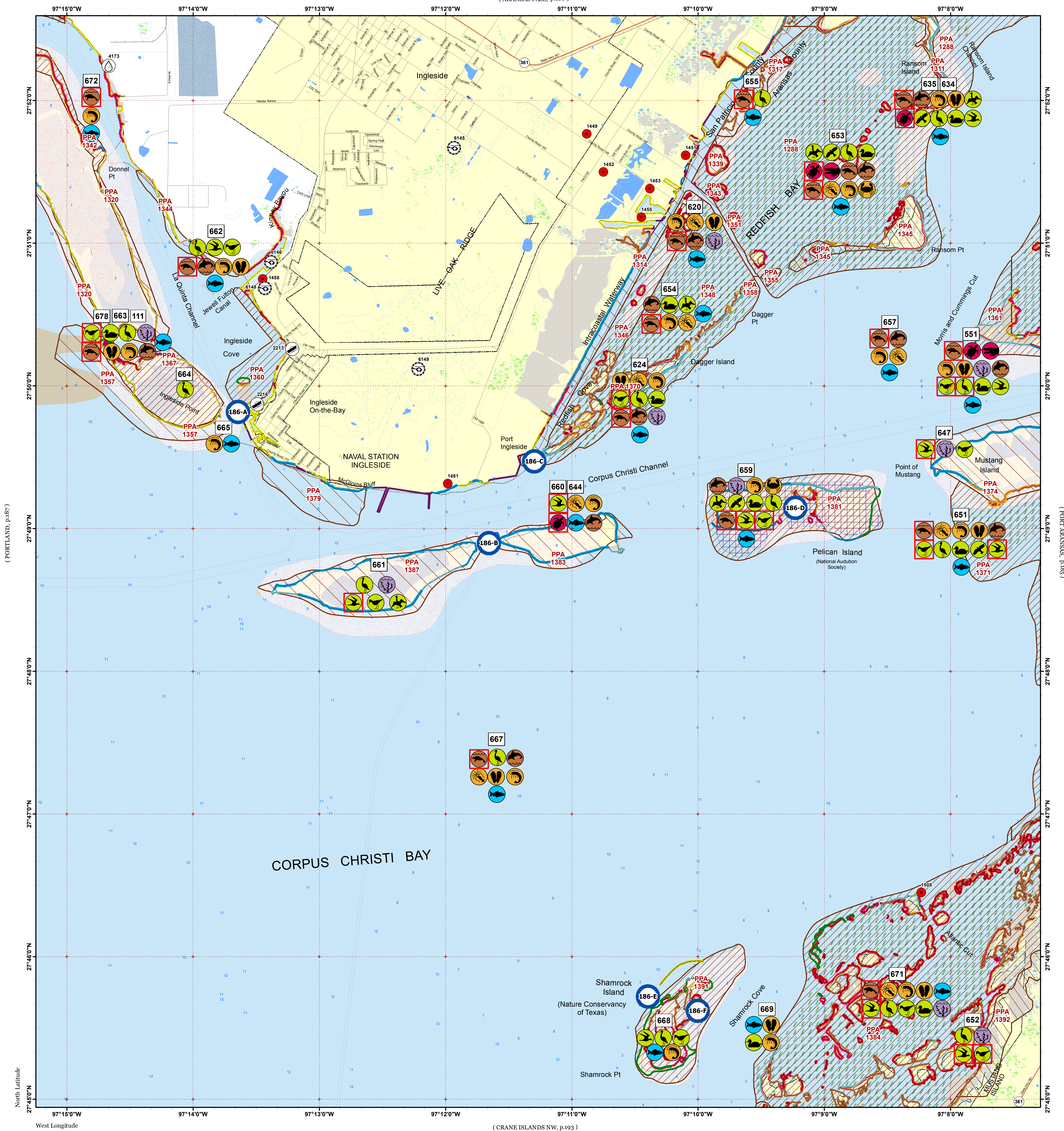


PORT INGLESIDE

(ARANSAS PASS, p.180)


Click Here or Scroll Down for Associated Map Data

Click on the Geographic Response Plan Target to View the ICS Form



(PORTLAND, p.187)


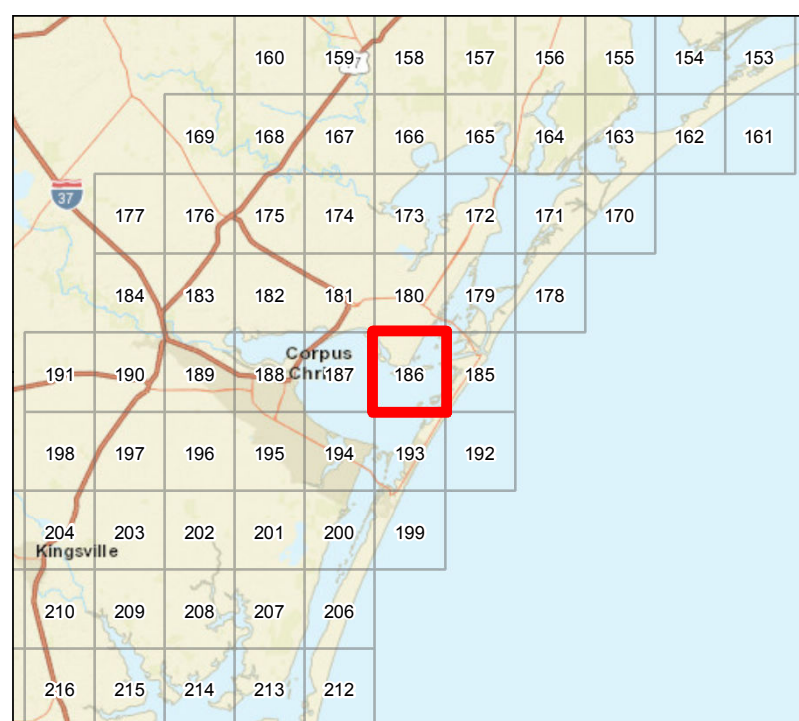
(PORT ARANSAS, p.185)



Oil Spill Planning and Response Atlas

2016

The Texas General Land Office makes no representations or warranties regarding the accuracy or completeness of the information depicted on this map or the data from which it was produced. This map is not suitable for navigational purposes and does not purport to depict boundaries of private and public land.



Quadrant: PORT INGLESIDE

Map # :186

Biological Information for this quadrant represents known concentration areas of occurrence.

Habitat Priority Protection Areas

PPA ID	PRIORITY	POLY DESC	BIRDS RANK	BIRDS DESC	FISH DESC	FISH RANK	WETLANDS R	WETLANDS D
	HIGH	GIWW Marker 51 Spoil colonial waterbird rookery, colony code 614-190	High	Great blue herons				
PPA1288	HIGH	Redfish Bay	HIGH	Waterfowl (pintails, redheads)	Important sport fishing and nursery area	HIGH	HIGH	Redfish Bay State Scientific Area,Extensive high-quality seagrass habitat (Halodule, Thalassia, other species)
PPA1311	MEDIUM	Ransom Island					MEDIUM	Redfish Bay State Scientific Area,High marsh grading into Spartina alterniflora with intertidal pools
PPA1314	LOW	Intracoastal Waterway			Fishing area, migration route, nursery, refuge in winter	MEDIUM	MEDIUM	Halodule fringe on west shore
PPA1317	LOW	Emilie Island	LOW	Rookery (614-180)			HIGH	Seagrass, Spartina fringe
PPA1320	LOW	Donnel Point spoil bank	MEDIUM				MEDIUM	Seagrass (Halodule)
PPA1339	LOW	Spoil island along ICW	LOW				HIGH	Redfish Bay State Scientific Area,Seagrass, Spartina fringe
PPA1342	HIGH	Donnel Point and shore from Donnel benchmark to Welder Point	MEDIUM	La Quinta Spoil Island colonial waterbird rookery (614-160)	Nursery	HIGH	MEDIUM	Seagrass (Halodule), Spartina fringe
PPA1343	MEDIUM	Spoil islands along cut to ICW					HIGH	
PPA1344	LOW	Donnel Point and shore from Donnel benchmark to Welder Point	MEDIUM				MEDIUM	Seagrass (Halodule), Spartina fringe
PPA1345	MEDIUM	Ransom Point and west of Ransom Point					HIGH	High marsh grading into Spartina alterniflora with intertidal pools
PPA1346	HIGH	Redfish Cove and spoil islands along Intracoastal Waterway	HIGH	Piping plover	Nursery	HIGH	HIGH	High marsh grading into Spartina alterniflora with intertidal pools; seagrass
PPA1348	HIGH	Redfish Bay	HIGH	Waterfowl (redhead, pintail, scaup, gadwall, mergansers), pelicans, osprey	Nursery area year-round for redfish, seatrout, shrimp, crabs, other species; heavy sport fishing	HIGH	HIGH	Redfish Bay State Scientific Area,Extensive seagrass flats (Halodule, Thalassia, some Syringodium); high marsh grading into Spartina fringe on islands
PPA1351	MEDIUM	Spoil islands along cut to ICW					HIGH	
PPA1355	HIGH	Dagger Point islands	HIGH	Piping plover				
PPA1357	LOW	Water west of Ingleside Point	MEDIUM		Fishing, some nursery habitat	MEDIUM		
PPA1358	HIGH	Dagger Point islands	HIGH	Piping plover				
PPA1360	HIGH	West and south shores of Ingleside-on-the-Bay			Productive nursery, recreational fishing	MEDIUM	MEDIUM	Seagrass (Halodule), Spartina fringe
PPA1361	HIGH	Southwest shore of West Harbor Island	HIGH	Least terns, piping plovers, shorebirds, peregrine falcons, red knots			LOW	Redfish Bay State Scientific Area,Shell bank, high marsh and sand flats
PPA1367	HIGH	Spoil banks north of Ingleside Point	MEDIUM	Ingleside Point colonial waterbird rookery, tern, skimmer rookery (614-182); plovers			MEDIUM	Seagrass (Halodule), Spartina fringe
PPA1370	HIGH	Dagger Island and islands in Redfish Cove	HIGH	Piping plover	Nursery	HIGH	HIGH	High marsh grading into Spartina alterniflora with intertidal pools
PPA1371	HIGH	Seagrass flats north and west of Coyote Island and East Flats	HIGH	Foraging area for wading birds, piping and snowy plovers, shorebirds, least terns in marsh and flats; waterfowl (redhead, pintail, scaup, ruddy duck) in grass flats; ospreys	Important nursery, fishing for red drum, other species; scattered oysters	HIGH	HIGH	Seagrass flats (Halodule, Thalassia and other species)
PPA1374	LOW	Point of Mustang spoil compartment		Least tern-skimmer rookery (614-183)				
PPA1379	LOW	West and south shores of Ingleside-on-the-Bay		Piping plover	Nursery	MEDIUM	MEDIUM	Seagrass (Halodule), Spartina fringe
PPA1381	HIGH	Pelican Island	VERY HIGH	One of largest colonial waterbird rookeries in Texas (614-184) with large numbers of brown pelicans, egrets, spoonbills, herons, laughing gulls, skimmers; seasonal use by piping plover, other shorebirds, peregrine falcon				Patches of Halodule, Spartina on south, northeast sides of island
PPA1383	LOW	Spoil islands south of Corpus Christi Channel	LOW	TCWS rookery (614-185); plovers, shorebirds, wading birds				
PPA1384	HIGH	Flats, marshes on west shore of Mustang Island	HIGH		Important nursery	HIGH	HIGH	Mud flats, low salt marsh (Spartina, Salicornia, Batis)

PPA ID	PRIORITY	POLY DESC	BIRDS RANK	BIRDS DESC	FISH DESC	FISH RANK	WETLANDS R	WETLANDS D
PPA1387	LOW	Spoil islands south of Corpus Christi Channel	LOW	TCWS rookery site (614-185)				
PPA1391	HIGH	Shamrock Island	VERY HIGH	Important colonial waterbird rookery (614-186) for reddish egret, spoonbills, other wading birds, terns, gulls; waterfowl, shorebird use, piping plover	Very important nursery for redfish, shrimp, other species; recreational fishing, scattered oysters	HIGH	HIGH	Brackish marsh (Borrichia, Salicornia, Suaeda, saltcedar)
PPA1392	MEDIUM	Flats, marshes on west shore of Mustang Island						

Biological Resources

Bird

RARNUM	NAME	S	F	CONC	J	F	M	A	M	J	J	A	S	O	N	D	NESTING	LAYING	HATCHING	FLEDGING
551	Terns				X	X	X	X	X	X	X	X	X	X	X	X				
	Shorebirds				X	X	X	X	X	X	X	X	X	X	X	X				
	Red knot		T					X	X			X	X							
	Piping plover		T		X	X	X	X	X		X	X	X	X	X	X				
	Wading birds				X	X	X	X	X	X	X	X	X	X	X	X	MAR-JUL	MAR-JUL	MAR-JUL	MAR-AUG
	Whooping crane		E		X	X	X	X						X	X	X				
	Waterfowl			HIGH	X	X	X	X	X	X	X	X	X	X	X	X				
624	Shorebirds				X	X	X	X	X	X	X	X	X	X	X	X				
	Ruddy turnstone				X	X	X	X	X				X	X	X	X				
	Sanderling				X	X	X	X	X			X	X	X	X	X				
	Red knot		T					X	X			X	X							
	Piping plover		T		X	X	X	X	X		X	X	X	X	X	X				
	Wading birds				X	X	X	X	X	X	X	X	X	X	X	X	MAR-JUL	MAR-JUL	MAR-JUL	MAR-AUG
	Great blue heron			6	X	X	X	X	X	X	X	X	X	X	X	X	DEC-MAR	JAN-MAR	FEB-APR	MAR-MAY
634	Reddish egret				X	X	X	X	X	X	X	X	X	X	X	X	FEB-AUG	APR-AUG	APR-AUG	APR-SEP
	Waterfowl				X	X	X	X	X	X	X	X	X	X	X	X				
	Northern pintail	C			X	X	X	X				X	X	X	X	X				
	Redhead			HIGH	X	X	X	X	X					X	X	X				
	Black skimmer	C			X	X	X	X	X	X	X	X	X	X	X	X	APR-SEP	APR-SEP	APR-SEP	APR-SEP
	Wading Birds				X	X	X	X	X	X	X	X	X	X	X	X	MAR-JUL	MAR-JUL	MAR-JUL	MAR-AUG
	Brown pelican			HIGH	X	X	X	X	X	X	X	X	X	X	X	X	APR-SEP	APR-AUG	APR-AUG	APR-AUG
635	Osprey				X	X	X	X	X	X	X	X	X	X	X	X				
	Reddish egret				X	X	X	X	X	X	X	X	X	X	X	X	FEB-AUG	APR-AUG	APR-AUG	APR-SEP
	Waterfowl				X	X	X	X	X	X	X	X	X	X	X	X				
	Northern pintail	C			X	X	X	X				X	X	X	X	X				
	American wigeon				X	X	X	X					X	X	X	X				
	Gadwall				X	X	X	X					X	X	X	X				
	Lesser scaup				X	X	X	X					X	X	X	X				
639	Redhead				X	X	X	X	X					X	X	X				
	Least tern		E				X	X	X	X	X	X	X	X			APR-SEP	APR-SEP	MAY-SEP	MAY-SEP
	Least tern		E				X	X	X	X	X	X	X	X			APR-SEP	APR-SEP	MAY-SEP	MAY-SEP
	Snowy plover				X	X	X	X	X	X	X	X	X	X	X	X	FEB-AUG	FEB-AUG	FEB-AUG	MAR-SEP
	Wilson's plover	C					X	X	X	X	X	X	X	X			MAR-AUG			
	Least tern		E				X	X	X	X	X	X	X	X			APR-SEP	APR-SEP	MAY-SEP	MAY-SEP
	Osprey				X	X	X	X	X	X	X	X	X	X	X	X				
644	Shorebirds				X	X	X	X	X	X	X	X	X	X	X	X				
	Red knot		T					X	X			X	X							
	Piping plover		T		X	X	X	X	X		X	X	X	X	X	X				
	Wilson's plover	C					X	X	X	X	X	X	X	X			MAR-AUG			
	American avocet				X	X	X	X	X			X	X	X	X	X				
	Wading birds				X	X	X	X	X	X	X	X	X	X	X	X	MAR-JUL	MAR-JUL	MAR-JUL	MAR-AUG
	Reddish egret				X	X	X	X	X	X	X	X	X	X	X	X	FEB-AUG	APR-AUG	APR-AUG	APR-SEP
647	Northern pintail	C			X	X	X	X				X	X	X	X	X				
	Northern shoveler				X	X	X	X	X				X	X	X	X				
	Lesser scaup				X	X	X	X					X	X	X	X				
	Redhead				X	X	X	X	X					X	X	X				
	Ruddy duck				X	X	X	X						X	X	X				
	Least tern		E				X	X	X	X	X	X	X	X			APR-SEP	APR-SEP	MAY-SEP	MAY-SEP
	Shorebirds				X	X	X	X	X	X	X	X	X	X	X	X				
652	Red knot		T					X	X			X	X							
	Snowy plover				X	X	X	X	X	X	X	X	X	X	X	X	FEB-AUG	FEB-AUG	FEB-AUG	MAR-SEP
	Piping plover		T		X	X	X	X	X		X	X	X	X	X	X				
	Wilson's plover	C					X	X	X	X	X	X	X	X			MAR-AUG			
	American avocet				X	X	X	X	X			X	X	X	X	X				
	Wading birds				X	X	X	X	X	X	X	X	X	X	X	X	MAR-JUL	MAR-JUL	MAR-JUL	MAR-AUG
	Roseate spoonbill				X	X	X	X	X	X	X	X	X	X	X	X	APR-AUG	APR-AUG	APR-AUG	MAY-SEP
653	Brown pelican			HIGH	X	X	X	X	X	X	X	X	X	X	X	X	APR-SEP	APR-AUG	APR-AUG	APR-AUG
	Osprey				X	X	X	X	X	X	X	X	X	X	X	X				
	Wading birds				X	X	X	X	X	X	X	X	X	X	X	X	MAR-JUL	MAR-JUL	MAR-JUL	MAR-AUG
	Reddish egret				X	X	X	X	X	X	X	X	X	X	X	X	FEB-AUG	APR-AUG	APR-AUG	APR-SEP
	Waterfowl				X	X	X	X	X	X	X	X	X	X	X	X				
	Northern pintail	C			X	X	X	X				X	X	X	X	X				
	American wigeon				X	X	X	X					X	X	X	X				
654	Lesser scaup				X	X	X	X					X	X	X	X				
	Redhead				X	X	X	X	X					X	X	X				
	Mergansers				X	X	X	X						X	X	X				
	Brown pelican				X	X	X	X	X	X	X	X	X	X	X	X	APR-SEP	APR-AUG	APR-AUG	APR-AUG
	Waterfowl				X	X	X	X	X	X	X	X	X	X	X	X				
	Northern pintail	C			X	X	X	X				X	X	X	X	X				
	Lesser scaup				X	X	X	X					X	X	X	X				
655	Redhead				X	X	X	X	X					X	X	X				
	Mergansers				X	X	X	X						X	X	X				
	Wading birds				X	X	X	X	X	X	X	X	X	X	X	X	MAR-JUL	MAR-JUL	MAR-JUL	MAR-AUG
	Brown pelican				X	X	X	X	X	X	X	X	X	X	X	X	APR-SEP	APR-AUG	APR-AUG	APR-AUG
	Terns				X	X	X	X	X	X	X	X	X	X	X	X				
	Laughing gull			VERY HIGH	X	X	X	X	X	X	X	X	X	X	X	X	FEB-AUG	FEB-AUG	FEB-AUG	MAR-SEP
	Black skimmer	C			X	X	X	X	X	X	X	X	X	X	X	X	APR-SEP	APR-SEP	APR-SEP	APR-SEP

Bird

RARNUM	NAME	S	F	CONC	J	F	M	A	M	J	J	A	S	O	N	D	NESTING	LAYING	HATCHING	FLEDGING
	Least tern		E				X	X	X	X	X	X	X	X			APR-SEP	APR-SEP	MAY-SEP	MAY-SEP
	Caspian tern				X	X	X	X	X	X	X	X	X	X	X	X	MAR-JUN	MAR-JUN	MAR-JUN	MAR-JUL
	Royal tern				X	X	X	X	X	X	X	X	X	X	X	X	FEB-AUG	FEB-AUG	FEB-AUG	MAR-SEP
	Gull-billed tern				X	X	X	X	X	X	X	X	X	X	X	X	FEB-AUG	FEB-AUG	FEB-AUG	MAR-SEP
	Sandwich tern				X	X	X	X	X	X	X	X	X	X	X	X	FEB-AUG	FEB-AUG	FEB-AUG	MAR-SEP
	Peregrine falcon				X	X	X	X	X				X	X	X	X				
	Shorebirds				X	X	X	X	X	X	X	X	X	X	X	X				
	Red knot		T					X	X				X	X						
	Snowy plover				X	X	X	X	X	X	X	X	X	X	X	X	FEB-AUG	FEB-AUG	FEB-AUG	MAR-SEP
	Piping plover		T		X	X	X	X	X		X	X	X	X	X	X				
	Wilson's plover	C					X	X	X	X	X	X	X	X			MAR-AUG			
	Black-crowned night-heron				X	X	X	X	X	X	X	X	X	X	X	X	APR-AUG	APR-AUG	APR-AUG	APR-SEP
	Wading birds				X	X	X	X	X	X	X	X	X	X	X	X	MAR-JUL	MAR-JUL	MAR-JUL	MAR-AUG
	Roseate spoonbill			20	X	X	X	X	X	X	X	X	X	X	X	X	APR-AUG	APR-AUG	APR-AUG	MAY-SEP
	Great blue heron			28	X	X	X	X	X	X	X	X	X	X	X	X	DEC-MAR	JAN-MAR	FEB-APR	MAR-MAY
	Cattle egret			26	X	X	X	X	X	X	X	X	X	X	X	X	APR-JUL	APR-JUL	APR-JUL	APR-AUG
	Great egret			16	X	X	X	X	X	X	X	X	X	X	X	X	DEC-MAR	JAN-MAR	FEB-APR	MAR-MAY
	Little blue heron				X	X	X	X	X	X	X	X	X	X	X	X	APR-JUL	APR-JUL	APR-JUL	MAY-AUG
	Reddish egret				X	X	X	X	X	X	X	X	X	X	X	X	FEB-AUG	APR-AUG	APR-AUG	APR-SEP
	Tricolored heron	C		2	X	X	X	X	X	X	X	X	X	X	X	X	APR-AUG	APR-AUG	APR-AUG	MAY-SEP
	White ibis			40	X	X	X	X	X	X	X	X	X	X	X	X	FEB-JUN	FEB-JUN	FEB-JUN	MAR-JUL
	White-faced ibis				X	X	X	X	X	X	X	X	X	X	X	X	FEB-AUG	FEB-AUG	FEB-AUG	MAR-SEP
	Mottled duck	C			X	X	X	X	X	X	X	X	X	X	X	X	JAN-AUG	JAN-AUG	JAN-AUG	FEB-SEP
660	Black skimmer	C			X	X	X	X	X	X	X	X	X	X	X	X	APR-SEP	APR-SEP	APR-SEP	APR-SEP
	Forster's tern				X	X	X	X	X	X	X	X	X	X	X	X	MAR-AUG	MAR-AUG	MAR-AUG	MAR-SEP
	Gull-billed tern				X	X	X	X	X	X	X	X	X	X	X	X	FEB-AUG	FEB-AUG	FEB-AUG	MAR-SEP
661	Brown pelican				X	X	X	X	X	X	X	X	X	X	X	X	APR-SEP	APR-AUG	APR-AUG	APR-AUG
	Laughing gull				X	X	X	X	X	X	X	X	X	X	X	X	FEB-AUG	FEB-AUG	FEB-AUG	MAR-SEP
	Black skimmer	C			X	X	X	X	X	X	X	X	X	X	X	X	APR-SEP	APR-SEP	APR-SEP	APR-SEP
	Least tern		E	56			X	X	X	X	X	X	X	X			APR-SEP	APR-SEP	MAY-SEP	MAY-SEP
	Forster's tern				X	X	X	X	X	X	X	X	X	X	X	X	MAR-AUG	MAR-AUG	MAR-AUG	MAR-SEP
	Royal tern				X	X	X	X	X	X	X	X	X	X	X	X	FEB-AUG	FEB-AUG	FEB-AUG	MAR-SEP
	Gull-billed tern				X	X	X	X	X	X	X	X	X	X	X	X	FEB-AUG	FEB-AUG	FEB-AUG	MAR-SEP
	Sandwich tern				X	X	X	X	X	X	X	X	X	X	X	X	FEB-AUG	FEB-AUG	FEB-AUG	MAR-SEP
	Shorebirds				X	X	X	X	X	X	X	X	X	X	X	X				
	Black-crowned night-heron				X	X	X	X	X	X	X	X	X	X	X	X	APR-AUG	APR-AUG	APR-AUG	APR-SEP
	Wading birds				X	X	X	X	X	X	X	X	X	X	X	X	MAR-JUL	MAR-JUL	MAR-JUL	MAR-AUG
	Roseate spoonbill				X	X	X	X	X	X	X	X	X	X	X	X	APR-AUG	APR-AUG	APR-AUG	MAY-SEP
	Great blue heron			60	X	X	X	X	X	X	X	X	X	X	X	X	DEC-MAR	JAN-MAR	FEB-APR	MAR-MAY
	Cattle egret				X	X	X	X	X	X	X	X	X	X	X	X	APR-JUL	APR-JUL	APR-JUL	APR-AUG
	Great egret			2	X	X	X	X	X	X	X	X	X	X	X	X	DEC-MAR	JAN-MAR	FEB-APR	MAR-MAY
	Reddish egret				X	X	X	X	X	X	X	X	X	X	X	X	FEB-AUG	APR-AUG	APR-AUG	APR-SEP
	Tricolored heron	C			X	X	X	X	X	X	X	X	X	X	X	X	APR-AUG	APR-AUG	APR-AUG	MAY-SEP
	White ibis				X	X	X	X	X	X	X	X	X	X	X	X	FEB-JUN	FEB-JUN	FEB-JUN	MAR-JUL
	White-faced ibis				X	X	X	X	X	X	X	X	X	X	X	X	FEB-AUG	FEB-AUG	FEB-AUG	MAR-SEP
662	Laughing gull				X	X	X	X	X	X	X	X	X	X	X	X	FEB-AUG	FEB-AUG	FEB-AUG	MAR-SEP
	Gull-billed tern				X	X	X	X	X	X	X	X	X	X	X	X	FEB-AUG	FEB-AUG	FEB-AUG	MAR-SEP
	Shorebirds				X	X	X	X	X	X	X	X	X	X	X	X				
	Wading birds				X	X	X	X	X	X	X	X	X	X	X	X	MAR-JUL	MAR-JUL	MAR-JUL	MAR-AUG
663	Shorebirds				X	X	X	X	X	X	X	X	X	X	X	X				
	Red knot		T					X	X				X	X						
	Piping plover		T		X	X	X	X	X		X	X	X	X	X	X				
	American avocet				X	X	X	X	X				X	X	X	X				
	Wading birds				X	X	X	X	X	X	X	X	X	X	X	X	MAR-JUL	MAR-JUL	MAR-JUL	MAR-AUG
	Black-necked stilt				X	X	X	X	X	X	X	X	X	X	X	X	APR-SEP	APR-SEP	APR-SEP	APR-SEP
664	Great blue heron			2	X	X	X	X	X	X	X	X	X	X	X	X	DEC-MAR	JAN-MAR	FEB-APR	MAR-MAY
667	Wading birds				X	X	X	X	X	X	X	X	X	X	X	X	MAR-JUL	MAR-JUL	MAR-JUL	MAR-AUG
668	Laughing gull				X	X	X	X	X	X	X	X	X	X	X	X	FEB-AUG	FEB-AUG	FEB-AUG	MAR-SEP
	Black skimmer	C			X	X	X	X	X	X	X	X	X	X	X	X	APR-SEP	APR-SEP	APR-SEP	APR-SEP
	Caspian tern				X	X	X	X	X	X	X	X	X	X	X	X	MAR-JUN	MAR-JUN	MAR-JUN	MAR-JUL
	Forster's tern				X	X	X	X	X	X	X	X	X	X	X	X	MAR-AUG	MAR-AUG	MAR-AUG	MAR-SEP
	Royal tern				X	X	X	X	X	X	X	X	X	X	X	X	FEB-AUG	FEB-AUG	FEB-AUG	MAR-SEP
	Sandwich tern				X	X	X	X	X	X	X	X	X	X	X	X	FEB-AUG	FEB-AUG	FEB-AUG	MAR-SEP
	Yellow-crowned night-heron				X	X	X	X	X	X	X	X	X	X	X	X	APR-SEP	APR-SEP	APR-SEP	APR-SEP
	Black-crowned night-heron				X	X	X	X	X	X	X	X	X	X	X	X	APR-AUG	APR-AUG	APR-AUG	APR-SEP
	Wading birds				X	X	X	X	X	X	X	X	X	X	X	X	MAR-JUL	MAR-JUL	MAR-JUL	MAR-AUG
	Roseate spoonbill				X	X	X	X	X	X	X	X	X	X	X	X	APR-AUG	APR-AUG	APR-AUG	MAY-SEP
	Cattle egret				X	X	X	X	X	X	X	X	X	X	X	X	APR-JUL	APR-JUL	APR-JUL	APR-AUG
	Little blue heron				X	X	X	X	X	X	X	X	X	X	X	X	APR-JUL	APR-JUL	APR-JUL	MAY-AUG
	Reddish egret				X	X	X	X	X	X	X	X	X	X	X	X	FEB-AUG	APR-AUG	APR-AUG	APR-SEP
	Tricolored heron	C			X	X	X	X	X	X	X	X	X	X	X	X	APR-AUG	APR-AUG	APR-AUG	MAY-SEP
	White ibis				X	X	X	X	X	X	X	X	X	X	X	X	FEB-JUN	FEB-JUN	FEB-JUN	MAR-JUL
	White-faced ibis				X	X	X	X	X	X	X	X	X	X	X	X	FEB-AUG	FEB-AUG	FEB-AUG	MAR-SEP
669	Waterfowl				X	X	X	X	X	X	X	X	X	X	X	X				
	Northern pintail	C			X	X	X	X					X	X	X	X				
	Redhead				X	X	X	X	X						X	X				
	American white pelican	C			X	X	X	X	X	X	X	X	X	X	X	X	FEB-AUG	FEB-AUG	FEB-AUG	MAR-SEP
671	Laughing gull				X	X	X	X	X	X	X	X	X	X	X	X	FEB-AUG	FEB-AUG	FEB-AUG	MAR-SEP
	Least tern		E				X	X	X	X	X	X	X	X			APR-SEP	APR-SEP	MAY-SEP	MAY-SEP
	Forster's tern				X	X	X	X	X	X	X	X	X	X	X	X	MAR-AUG	MAR-AUG	MAR-AUG	MAR-SEP
	Shorebirds				X	X	X	X	X	X	X	X	X	X	X	X				
	Wading birds				X	X	X	X	X	X	X	X	X	X	X	X	APR-JUL	APR-JUL	APR-JUL	MAY-AUG
	Reddish egret				X	X	X	X	X	X	X	X	X	X	X	X	FEB-AUG	APR-AUG	APR-AUG	APR-SEP
	Tricolored heron	C			X	X	X	X	X	X	X	X	X	X	X	X	APR-AUG	APR-AUG	APR-AUG	MAY-SEP
	White ibis				X	X	X	X	X	X	X	X	X	X	X	X	FEB-JUN	FEB-JUN	FEB-JUN	MAR-JUL
	Northern pintail	C			X	X	X	X					X	X	X	X				
	Northern shoveler				X	X	X	X	X					X	X	X				
	Lesser scaup				X	X	X	X						X	X	X				
	Redhead				X	X	X	X	X						X	X				
678	Rails				X	X	X	X	X	X	X	X	X	X	X	X				

Bird

RARNUM	NAME	S	F	CONC	J	F	M	A	M	J	J	A	S	O	N	D	NESTING	LAYING	HATCHING	FLEDGING
	Teals				X	X	X	X					X	X	X	X				
	Gadwall			HIGH	X	X	X	X					X	X	X	X				

Fish

RARNUM	NAME	S	F	CONC	J	F	M	A	M	J	J	A	S	O	N	D	LARV/JUV	SPAWNING
551	Native fish community				X	X	X	X	X	X	X	X	X	X	X	X		
	Gafftopsail catfish				X	X	X	X	X	X	X	X	X	X	X	X	MAY-SEP	MAY-AUG
620	Native fish community				X	X	X	X	X	X	X	X	X	X	X	X		
	Sheepshead				X	X	X	X	X	X	X	X	X	X	X	X	JAN-MAY	FEB-APR
	Gafftopsail catfish				X	X	X	X	X	X	X	X	X	X	X	X	MAY-SEP	MAY-AUG
	Gulf flounder				X	X	X	X	X	X	X	X	X	X	X	X		
	Atlantic bumper				X	X	X	X	X	X	X	X	X	X	X	X		
624	Native fish community				X	X	X	X	X	X	X	X	X	X	X	X		
	Gafftopsail catfish				X	X	X	X	X	X	X	X	X	X	X	X	MAY-SEP	MAY-AUG
	Silver perch				X	X	X	X	X	X	X	X	X	X	X	X	ALLYEAR	APR-SEP
634	Native fish community				X	X	X	X	X	X	X	X	X	X	X	X		
635	Native fish community				X	X	X	X	X	X	X	X	X	X	X	X		
639	Native fish community				X	X	X	X	X	X	X	X	X	X	X	X		
	Black drum				X	X	X	X	X	X	X	X	X	X	X	X	ALLYEAR	DEC-MAY
	Silver jenny				X	X	X	X	X	X	X	X	X	X	X	X		APR-AUG
644	Native fish community				X	X	X	X	X	X	X	X	X	X	X	X		
	Sheepshead				X	X	X	X	X	X	X	X	X	X	X	X	JAN-MAY	FEB-APR
	Gafftopsail catfish				X	X	X	X	X	X	X	X	X	X	X	X	MAY-SEP	MAY-AUG
	Gray snapper				X	X	X	X	X	X	X	X	X	X	X	X	APR-NOV	JUN-SEP
	Gulf butterfish				X	X	X	X	X	X	X	X	X	X	X	X	ALLYEAR	
651	Native fish community				X	X	X	X	X	X	X	X	X	X	X	X		
	Sheepshead				X	X	X	X	X	X	X	X	X	X	X	X	JAN-MAY	FEB-APR
	Pipefish				X	X	X	X	X	X	X	X	X	X	X	X		
	Atlantic stingray				X	X	X	X	X	X	X	X	X	X	X	X		DEC-APR
	Atlantic spadefish				X	X	X	X	X	X	X	X	X	X	X	X		MAY-SEP
	Cownose ray				X	X	X	X	X	X	X	X	X	X	X	X		
653	Native fish community				X	X	X	X	X	X	X	X	X	X	X	X		
	Gafftopsail catfish				X	X	X	X	X	X	X	X	X	X	X	X	MAY-SEP	MAY-AUG
	Black drum				X	X	X	X	X	X	X	X	X	X	X	X	ALLYEAR	DEC-MAY
	Spotfin mojarra				X	X	X	X	X	X	X	X	X	X	X	X		
654	Native fish community				X	X	X	X	X	X	X	X	X	X	X	X		
	Gafftopsail catfish				X	X	X	X	X	X	X	X	X	X	X	X	MAY-SEP	MAY-AUG
	Black drum				X	X	X	X	X	X	X	X	X	X	X	X	ALLYEAR	DEC-MAY
	Silver perch				X	X	X	X	X	X	X	X	X	X	X	X	ALLYEAR	APR-SEP
	Spotfin mojarra				X	X	X	X	X	X	X	X	X	X	X	X		
657	Native fish community				X	X	X	X	X	X	X	X	X	X	X	X		
	Gafftopsail catfish				X	X	X	X	X	X	X	X	X	X	X	X	MAY-SEP	MAY-AUG
	Silver perch				X	X	X	X	X	X	X	X	X	X	X	X	ALLYEAR	APR-SEP
	Atlantic bumper				X	X	X	X	X	X	X	X	X	X	X	X		
659	Native fish community				X	X	X	X	X	X	X	X	X	X	X	X		
	Gafftopsail catfish				X	X	X	X	X	X	X	X	X	X	X	X	MAY-SEP	MAY-AUG
	Ladyfish							X	X	X	X	X	X	X				SEP-OCT
	Black drum				X	X	X	X	X	X	X	X	X	X	X	X	ALLYEAR	DEC-MAY
662	Native fish community				X	X	X	X	X	X	X	X	X	X	X	X		
	Gafftopsail catfish				X	X	X	X	X	X	X	X	X	X	X	X	MAY-SEP	MAY-AUG
663	Native fish community				X	X	X	X	X	X	X	X	X	X	X	X		
	Gafftopsail catfish				X	X	X	X	X	X	X	X	X	X	X	X	MAY-SEP	MAY-AUG
	Silver perch				X	X	X	X	X	X	X	X	X	X	X	X	ALLYEAR	APR-SEP
665	Native fish community				X	X	X	X	X	X	X	X	X	X	X	X		
	Gafftopsail catfish				X	X	X	X	X	X	X	X	X	X	X	X	MAY-SEP	MAY-AUG
667	Native fish community				X	X	X	X	X	X	X	X	X	X	X	X		
	Sharks				X	X	X	X	X	X	X	X	X	X	X	X		
	Sheepshead				X	X	X	X	X	X	X	X	X	X	X	X	JAN-MAY	FEB-APR
	Gafftopsail catfish				X	X	X	X	X	X	X	X	X	X	X	X	MAY-SEP	MAY-AUG
	Black drum				X	X	X	X	X	X	X	X	X	X	X	X	ALLYEAR	DEC-MAY
	Silver perch				X	X	X	X	X	X	X	X	X	X	X	X	ALLYEAR	APR-SEP
	Atlantic needlefish				X	X	X	X	X	X	X	X	X	X	X	X		JUN-AUG
668	Native fish community				X	X	X	X	X	X	X	X	X	X	X	X		
	Sheepshead				X	X	X	X	X	X	X	X	X	X	X	X	JAN-MAY	FEB-APR
	Gafftopsail catfish				X	X	X	X	X	X	X	X	X	X	X	X	MAY-SEP	MAY-AUG
	Silver perch				X	X	X	X	X	X	X	X	X	X	X	X	ALLYEAR	APR-SEP
669	Native fish community				X	X	X	X	X	X	X	X	X	X	X	X		
	Sheepshead				X	X	X	X	X	X	X	X	X	X	X	X	JAN-MAY	FEB-APR
	Gafftopsail catfish				X	X	X	X	X	X	X	X	X	X	X	X	MAY-SEP	MAY-AUG
	Black drum				X	X	X	X	X	X	X	X	X	X	X	X	ALLYEAR	DEC-MAY
671	Native fish community				X	X	X	X	X	X	X	X	X	X	X	X		
	Gafftopsail catfish				X	X	X	X	X	X	X	X	X	X	X	X	MAY-SEP	MAY-AUG
	Black drum				X	X	X	X	X	X	X	X	X	X	X	X	ALLYEAR	DEC-MAY
	Silver perch				X	X	X	X	X	X	X	X	X	X	X	X	ALLYEAR	APR-SEP
	Spotfin mojarra				X	X	X	X	X	X	X	X	X	X	X	X		
	Silver jenny				X	X	X	X	X	X	X	X	X	X	X	X		APR-AUG
	Cownose ray				X	X	X	X	X	X	X	X	X	X	X	X		
672	Native fish community				X	X	X	X	X	X	X	X	X	X	X	X		
	Black drum				X	X	X	X	X	X	X	X	X	X	X	X	ALLYEAR	DEC-MAY
678	Native fish community				X	X	X	X	X	X	X	X	X	X	X	X		
	Gafftopsail catfish				X	X	X	X	X	X	X	X	X	X	X	X	MAY-SEP	MAY-AUG

Invertebrate

RARNUM	NAME	S	F	CONC	J	F	M	A	M	J	J	A	S	O	N	D	LARV/JUV	SPAWNING
111	Eastern oyster				X	X	X	X	X	X	X	X	X	X	X	X	MAY-JAN	MAR-NOV

Invertebrate

RARNUM	NAME	S	F	CONC	J	F	M	A	M	J	J	A	S	O	N	D	LARV/JUV	SPAWNING
551	Eastern oyster				X	X	X	X	X	X	X	X	X	X	X	X	MAY-JAN	MAR-NOV
	Native shrimp and crab community				X	X	X	X	X	X	X	X	X	X	X	X		
620	Eastern oyster				X	X	X	X	X	X	X	X	X	X	X	X	MAY-JAN	MAR-NOV
	Native shrimp and crab community				X	X	X	X	X	X	X	X	X	X	X	X		
624	Eastern oyster				X	X	X	X	X	X	X	X	X	X	X	X	MAY-JAN	MAR-NOV
	Atlantic brief squid				X	X	X	X	X	X	X	X	X	X	X	X		
	Native shrimp and crab community				X	X	X	X	X	X	X	X	X	X	X	X		
634	Eastern oyster				X	X	X	X	X	X	X	X	X	X	X	X	MAY-JAN	MAR-NOV
	Native shrimp and crab community				X	X	X	X	X	X	X	X	X	X	X	X		
635	Native shrimp and crab community				X	X	X	X	X	X	X	X	X	X	X	X		
639	Eastern oyster				X	X	X	X	X	X	X	X	X	X	X	X	MAY-JAN	MAR-NOV
	Native shrimp and crab community				X	X	X	X	X	X	X	X	X	X	X	X		
644	Atlantic brief squid				X	X	X	X	X	X	X	X	X	X	X	X		
	Native shrimp and crab community				X	X	X	X	X	X	X	X	X	X	X	X		
651	Eastern oyster			LOW	X	X	X	X	X	X	X	X	X	X	X	X	MAY-JAN	MAR-NOV
	Quahog (hard clam)				X	X	X	X	X	X	X	X	X	X	X	X		JUN-DEC
	Native shrimp and crab community				X	X	X	X	X	X	X	X	X	X	X	X		
653	Hermit crabs				X	X	X	X	X	X	X	X	X	X	X	X		
	Gulf grassflat crab				X	X	X	X	X	X	X	X	X	X	X	X		
	Native shrimp and crab community				X	X	X	X	X	X	X	X	X	X	X	X		
654	Native shrimp and crab community				X	X	X	X	X	X	X	X	X	X	X	X		
657	Atlantic brief squid				X	X	X	X	X	X	X	X	X	X	X	X		
	Native shrimp and crab community				X	X	X	X	X	X	X	X	X	X	X	X		
659	Hermit crabs				X	X	X	X	X	X	X	X	X	X	X	X		
	Native shrimp and crab community				X	X	X	X	X	X	X	X	X	X	X	X		
662	Eastern oyster			LOW	X	X	X	X	X	X	X	X	X	X	X	X	MAY-JAN	MAR-NOV
	Native shrimp and crab community				X	X	X	X	X	X	X	X	X	X	X	X		
663	Native shrimp and crab community				X	X	X	X	X	X	X	X	X	X	X	X		
665	Native shrimp and crab community				X	X	X	X	X	X	X	X	X	X	X	X		
667	Dwarf surf clam				X	X	X	X	X	X	X	X	X	X	X	X		MAY-NOV
	Cnidarians				X	X	X	X	X	X	X	X	X	X	X	X		
	Polychaetes				X	X	X	X	X	X	X	X	X	X	X	X		
	Atlantic brief squid				X	X	X	X	X	X	X	X	X	X	X	X		
	Native shrimp and crab community				X	X	X	X	X	X	X	X	X	X	X	X		
668	Native shrimp and crab community				X	X	X	X	X	X	X	X	X	X	X	X		
669	Eastern oyster				X	X	X	X	X	X	X	X	X	X	X	X	MAY-JAN	MAR-NOV
	Native shrimp and crab community				X	X	X	X	X	X	X	X	X	X	X	X		
671	Eastern oyster			LOW	X	X	X	X	X	X	X	X	X	X	X	X	MAY-JAN	MAR-NOV
	Native shrimp and crab community				X	X	X	X	X	X	X	X	X	X	X	X		
672	Native shrimp and crab community				X	X	X	X	X	X	X	X	X	X	X	X		
678	Native shrimp and crab community				X	X	X	X	X	X	X	X	X	X	X	X		

Marine Mammal

RARNUM	NAME	S	F	CONC	J	F	M	A	M	J	J	A	S	O	N	D	LARV/JUV	SPAWNING	MATING	CALVING
551	Bottlenose dolphin				X	X	X	X	X	X	X	X	X	X	X	X	MAR-MAY	JUL-AUG	JAN-DEC	JAN-DEC
	West Indian manatee		E	LOW			X	X	X	X	X	X	X	X	X					
620	Bottlenose dolphin				X	X	X	X	X	X	X	X	X	X	X	X	MAR-MAY	JUL-AUG	JAN-DEC	JAN-DEC
	West Indian manatee		E	LOW			X	X	X	X	X	X	X	X	X					
624	Bottlenose dolphin				X	X	X	X	X	X	X	X	X	X	X	X	MAR-MAY	JUL-AUG	JAN-DEC	JAN-DEC
	West Indian manatee		E	LOW			X	X	X	X	X	X	X	X	X					
634	Bottlenose dolphin				X	X	X	X	X	X	X	X	X	X	X	X	MAR-MAY	JUL-AUG	JAN-DEC	JAN-DEC
	West Indian manatee		E	LOW			X	X	X	X	X	X	X	X	X					
635	Bottlenose dolphin				X	X	X	X	X	X	X	X	X	X	X	X	MAR-MAY	JUL-AUG	JAN-DEC	JAN-DEC
	West Indian manatee		E	LOW			X	X	X	X	X	X	X	X	X					
639	Bottlenose dolphin				X	X	X	X	X	X	X	X	X	X	X	X	MAR-MAY	JUL-AUG	JAN-DEC	JAN-DEC
	West Indian manatee		E	LOW			X	X	X	X	X	X	X	X	X					
644	Bottlenose dolphin				X	X	X	X	X	X	X	X	X	X	X	X	MAR-MAY	JUL-AUG	JAN-DEC	JAN-DEC
651	Bottlenose dolphin				X	X	X	X	X	X	X	X	X	X	X	X	MAR-MAY	JUL-AUG	JAN-DEC	JAN-DEC
	West Indian manatee		E	LOW			X	X	X	X	X	X	X	X	X					
653	Bottlenose dolphin				X	X	X	X	X	X	X	X	X	X	X	X	MAR-MAY	JUL-AUG	JAN-DEC	JAN-DEC
	West Indian manatee		E	LOW			X	X	X	X	X	X	X	X	X					
	River otter	C			X	X	X	X	X	X	X	X	X	X	X	X				
654	Bottlenose dolphin				X	X	X	X	X	X	X	X	X	X	X	X	MAR-MAY	JUL-AUG	JAN-DEC	JAN-DEC
	West Indian manatee		E	LOW			X	X	X	X	X	X	X	X	X					
655	West Indian manatee		E	LOW			X	X	X	X	X	X	X	X	X					
657	Bottlenose dolphin				X	X	X	X	X	X	X	X	X	X	X	X	MAR-MAY	JUL-AUG	JAN-DEC	JAN-DEC

Marine Mammal

RARNUM	NAME	S	F	CONC	J	F	M	A	M	J	J	A	S	O	N	D	LARV/JUV	SPAWNING	MATING	CALVING
	West Indian manatee		E	LOW			X	X	X	X	X	X	X	X	X					
659	Bottlenose dolphin				X	X	X	X	X	X	X	X	X	X	X	X	MAR-MAY	JUL-AUG	JAN-DEC	JAN-DEC
	West Indian manatee		E	LOW			X	X	X	X	X	X	X	X	X					
662	Bottlenose dolphin				X	X	X	X	X	X	X	X	X	X	X	X	MAR-MAY	JUL-AUG	JAN-DEC	JAN-DEC
	West Indian manatee		E	LOW			X	X	X	X	X	X	X	X	X					
663	Bottlenose dolphin				X	X	X	X	X	X	X	X	X	X	X	X	MAR-MAY	JUL-AUG	JAN-DEC	JAN-DEC
	West Indian manatee		E	LOW			X	X	X	X	X	X	X	X	X					
667	Bottlenose dolphin				X	X	X	X	X	X	X	X	X	X	X	X	MAR-MAY	JUL-AUG	JAN-DEC	JAN-DEC
	West Indian manatee		E	LOW			X	X	X	X	X	X	X	X	X					
671	West Indian manatee		E	LOW			X	X	X	X	X	X	X	X	X					
672	West Indian manatee		E	LOW			X	X	X	X	X	X	X	X	X					
678	Bottlenose dolphin				X	X	X	X	X	X	X	X	X	X	X	X	MAR-MAY	JUL-AUG	JAN-DEC	JAN-DEC
	West Indian manatee		E	LOW			X	X	X	X	X	X	X	X	X					

Reptile

RARNUM	NAME	S	F	CONC	J	F	M	A	M	J	J	A	S	O	N	D	NESTING	LAYING	HATCHING	LARV/JUV
551	American alligator				X	X	X	X	X	X	X	X	X	X	X	X	JUN-SEP	JUN-DEC	JUN-DEC	ALLYEAR
	Texas diamondback terrapin	C			X	X	X	X	X	X	X	X	X	X	X	X	MAY-JUL	MAY-JUL	APR-AUG	
635	Loggerhead sea turtle		T		X	X	X	X	X	X	X	X	X	X	X	X	APR-AUG		MAY-OCT	ALLYEAR
	Green sea turtle		T		X	X	X	X	X	X	X	X	X	X	X	X	APR-AUG		MAY-OCT	ALLYEAR
	Leatherback sea turtle		E	LOW	X	X	X	X	X	X	X	X	X	X	X	X				ALLYEAR
	Atlantic hawksbill sea turtle		E	LOW				X	X	X	X	X	X	X						APR-OCT
	Kemp's ridley sea turtle		E		X	X	X	X	X	X	X	X	X	X	X	X	APR-AUG		MAY-OCT	ALLYEAR
644	Loggerhead sea turtle		T	LOW	X	X	X	X	X	X	X	X	X	X	X	X	APR-AUG		MAY-OCT	ALLYEAR
	Green sea turtle		T	LOW	X	X	X	X	X	X	X	X	X	X	X	X	APR-AUG		MAY-OCT	ALLYEAR
	Kemp's ridley sea turtle		E		X	X	X	X	X	X	X	X	X	X	X	X	APR-AUG		MAY-OCT	ALLYEAR
653	American alligator				X	X	X	X	X	X	X	X	X	X	X	X	JUN-SEP	JUN-DEC	JUN-DEC	ALLYEAR
	Green sea turtle		T		X	X	X	X	X	X	X	X	X	X	X	X	APR-AUG		MAY-OCT	ALLYEAR

Human Use Resources

Boat Ramp	RARNUM	NAME	CONTACT	CONTACT INFO
	2213	Ingleside Cove Boat Ramp		sanpatricionueces@inglesidecove
	2216	Bahia Docks Store		sanpatricionueces@bahiadocks
Facility	RARNUM	NAME	CONTACT	CONTACT INFO
	1449	CINCO - ST 348	David Maresh	361-537-0210
	1451	Sunray Terminal, LLC.	Jeff Kirby	(361)882-5117
	1452	Phoenix Marine Terminal	Jeff Kirby	713-398-6695
	1453	State Service Co. Inc.	Richard McMakin	361-729-5630
	1455	Brown Water Marine Service	Chad Chapman	3613860039
	1458	Signet Maritime Corporation: Ingleside Division	Ray Johns	361-776-7500
	1481	FHR Ingleside Marine Terminal Facility	Valerie Pompa	361.816.3221
	1508	Shamrock Island Production Facility	William Sparks	(832) 435-4471 (Bill Sparks)
Heliport	RARNUM	NAME	CONTACT	CONTACT INFO
	6145	OAK RIDGE	4TA7	INGLESIDE, TX 78362
	6146	ARCO INGLESIDE SHOREBASE	0TA6	INGLESIDE, TX 78362
	6148	JBH AEROSPACE	10TX	INGLESIDE, TX 78362
	6149	NAVSTA INGLESIDE	TA09	INGLESIDE, TX 78362-5001
Water Intake	RARNUM	NAME	CONTACT	CONTACT INFO
	4173	E I DU PONT DE NEMOURS		

8. Site Number: 186-A	9. Quad Name Port Ingleside	10. NOAA Chart # 11309	11. GLO Atlas Page # 186	12. County San Patricio	
13. Site Information: 49E Ingleside Cove contains salt and brackish marshes and a public boat ramp, as well as residential piers. Nearby spoil islands are a low priority skimmer and tern rookery. East side of pass is concrete bulkhead. West side is sandy beach. Before restricting traffic in LaQuinta Channel, contact Harbor Master at (361) 882-1773.				14. Latitude From: 27 49' 50"	To:
				15. Longitude From: 97 13' 42"	To:
16. Closest Boat Ramp Ingleside Cove public ramp			17. Distance From Ramp 0.6 NM	18. Boat Type Medium to shallow draft work boats	
19. Directions From Local Sector Take Hwy 35 N over CC Harbor Bridge to Hwy 361 S toward Ingleside. In Ingleside, turn right onto FM 1069 S. Continue for 3.2 Miles. Ingleside Cove public ramp will be on the right.				20. Closest Airport T.P McCampbell Airport	
				21. Closest Helo Spot T.P McCampbell Airport	

22. Trustee/Contact Numbers	23. Resources at Risk	24. Width of inlet 800'
USCG: (361) 888-3162 RRC: 361-242-3113	Atlas Priority Low	in ft.
USCG DUTY: 361-533-7166 TPWD: (512)-389-4848	Environmental High	25. Water depth in ft. 40-50'
TGLO: 361-886-1650 NRDA: (512) 463 -9309	Economic High	26. Current
TCEQ: 361-825-3100 USFWS: 361-994-9005		27. No. of Personnel 4-6

AERIAL PHOTO



An aerial photograph showing a coastal area. A red rectangular box highlights a specific location on the shoreline, near a small peninsula or headland. The area within the box appears to be a mix of land and water, possibly a small inlet or a narrow channel. The surrounding area includes a large body of water, a sandy beach, and a residential or developed area with buildings and roads. The text "AERIAL PHOTO" is written in the top right corner.

ON SITE PHOTO



29. Prepared By:	30. Reviewed by (PSC)	31. Reviewed by (OSC):
Assignment List	ICS 204 OS (Geographic Response Plan)	Project Updated:
<p style="color: red;">"Response strategies may need to be modified to account for changes due to seasonality, weather conditions, spill characteristics, tides and any other considerations."</p>		

8. Site Number: 186-B	9. Quad Name Port Ingleside	10. NOAA Chart # 11309	11. GLO Atlas Page # 186	12. County San Patricio
13. Site Information: 49F The spoil islands themselves are not high priority, but booming the pass between them could prevent oil from escaping into Corpus Christi Bay or vice versa. Western spoil island is sandy beach with steep scarps on its' eastern side. Spoil island to the East is sandy beaches. Before restricting traffic in federally maintained waterway, contact Harbor Master at (361) 882-1773.				14. Latitude From: 27 48' 54" To:
				15. Longitude From: 97 11' 40" To:

16. Closest Boat Ramp Ingleside Cove public ramp	17. Distance From Ramp 3.0 NM	18. Boat Type Medium to shallow draft workboats
---	----------------------------------	--

<p>19. Directions From Local Sector</p> <p>Take Hwy 35 N over CC Harbor Bridge to Hwy 361 S toward Ingleside. In Ingleside, turn right onto FM 1069 S. Continue for 3.2 Miles. Ingleside Cove public ramp will be on the right.</p>	<p>20. Closest Airport</p> <p>T.P McCampbell Airport</p>
	<p>21. Closest Helo Spot</p> <p>T.P McCampbell Airport</p>

22. Trustee/Contact Numbers	23. Resources at Risk	24. Width of inlet 1100'
USCG: (361) 888-3162 RRC: 361-242-3113	Atlas Priority Low	in ft.
USCG DUTY: 361-533-7166 TPWD: (512)-389-4848	Environmental Low	25. Water depth in ft. 8-15'
TGLO: 361-886-1650 NRDA: (512) 463 -9309	Economic High	26. Current potentially strong
TCEQ: 361-825-3100 USFWS: 361-994-9005		27. No. of Personnel 4-6

25. Booming Strategy Recommendation
Protection booming of pass. Current can be strong through pass. Secondary boom may be necessary depending on wind, tide, and current conditions.




29. Prepared By:	30. Reviewed by (PSC)	31. Reviewed by (OSC):
Assignment List	ICS 204 OS (Geographic Response Plan)	Project Updated:
"Response strategies may need to be modified to account for changes due to seasonality, weather conditions, spill characteristics, tides and any other considerations."		

8. Site Number: 186-D	9. Quad Name Port Ingleside	10. NOAA Chart # 11309	11. GLO Atlas Page # 186	12. County San Patricio	
13. Site Information: 186-D Pelican Island. Location is in Corpus Christi Bay. Pelican Island is a National Audobon Society bird sanctuary site. Most of island is sand beach, but the South side has a shallow bay that extends approximately 0.3 miles into island and contains sheltered tidal flats and brackish marsh. Posted with "Do Not Land" signs.				14. Latitude From: 27 49' 2"	To:
				15. Longitude From: 97 9' 12"	To:

16. Closest Boat Ramp Ingleside Cove public ramp	17. Distance From Ramp 5.2 NM	18. Boat Type Medium to Shallow draft work boats
19. Directions From Local Sector Take Hwy 35 N over CC Harbor Bridge to Hwy 361 S toward Ingleside. In Ingleside, turn right onto FM 1069 S. Continue for 3.2 Miles. Ingleside Cove public ramp will be on the right.		20. Closest Airport T.P McCampbell Airport
		21. Closest Helo Spot T.P McCampbell Airport

22. Trustee/Contact Numbers				23. Resources at Risk		24. Width of inlet 1800'	
USCG:	(361) 888-3162	RRC:	361-242-3113	Atlas Priority	High	in ft.	
USCG DUTY:	361-533-7166	TPWD:	(512)-389-4848	Environmental	High	25. Water depth in ft. 1-4'	
TGLO:	361-886-1650	NRDA:	(512) 463 -9309	Economic	High	26. Current	
TCEQ:	361-825-3100	USFWS:	361-994-9005			27. No. of Personnel 4-6	

<p>25. Booming Strategy Recommendation</p> <p>Protection booming of pass. Current can be strong through pass. Secondary boom may be necessary depending on wind, tide, and current conditions.</p>



29. Prepared By:	30. Reviewed by (PSC)	31. Reviewed by (OSC):
Assignment List	ICS 204 OS (Geographic Response Plan)	Project Updated:
"Response strategies may need to be modified to account for changes due to seasonality, weather conditions, spill characteristics, tides and any other considerations."		

