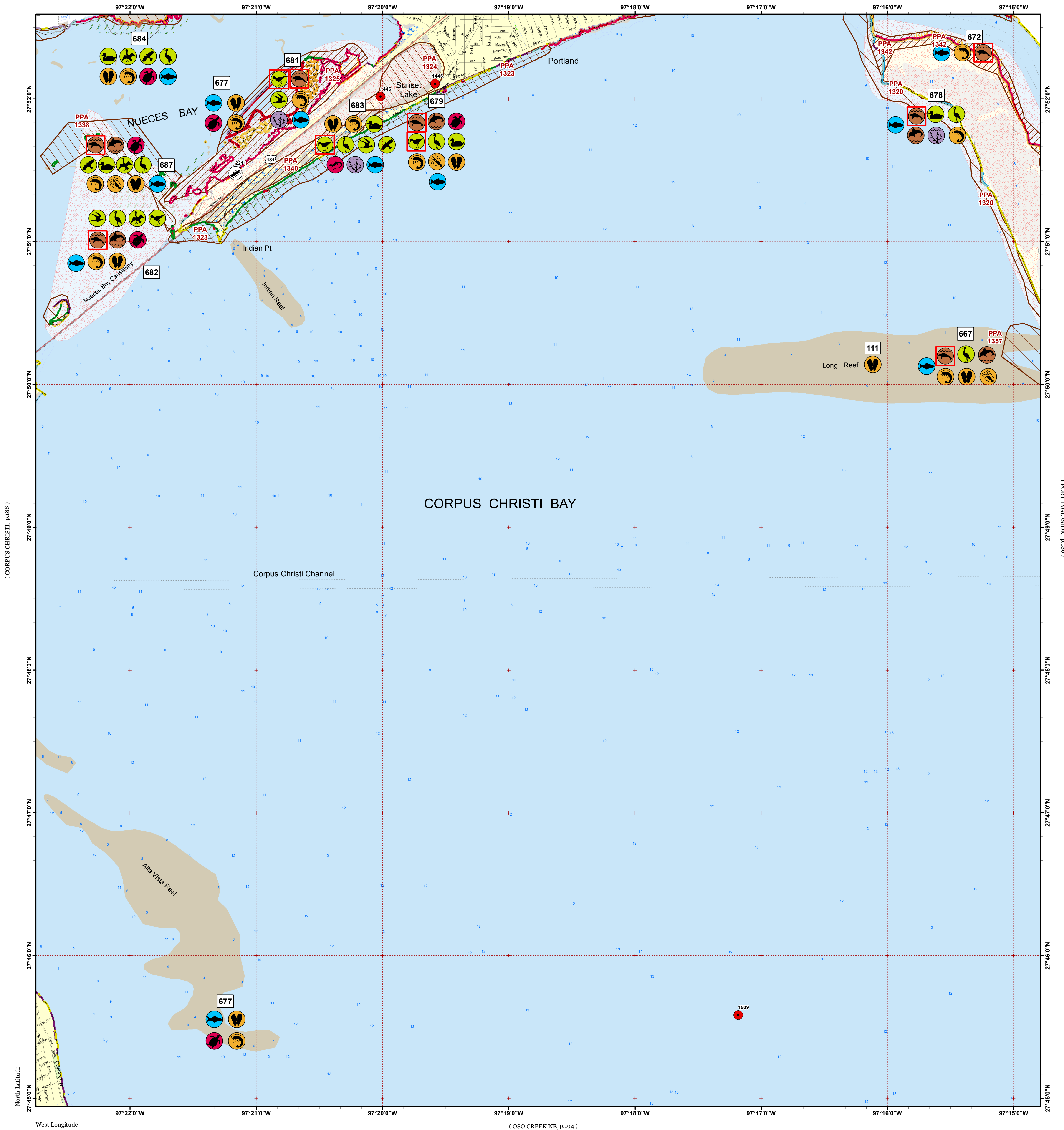


PORTLAND

(GREGORY, p.181)

Click Here or Scroll Down for Associated Map Data

Click on the Geographic Response Plan Target to View the ICS Form



(CORPUS CHRISTI, p.188)

(PORT INCLINIDE, p.186)


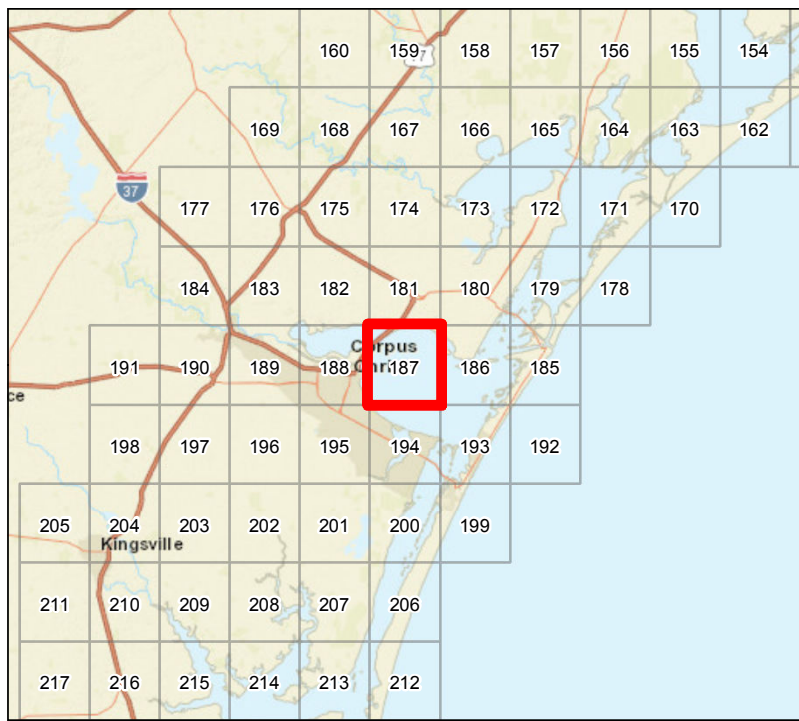
(OSO CREEK NE, p.194)



Oil Spill Planning and Response Atlas

2016

The Texas General Land Office makes no representations or warranties regarding the accuracy or completeness of the information depicted on this map or the data from which it was produced. This map is not suitable for navigational purposes and does not purport to depict boundaries of private and public land.



Human Use Features

- Boat Ramp
- Facility

Map Base Layers

- US Highway
- Railroads
- Road
- GIWW
- Oysters
- Estuarine Seagrass or Algae Bed
- Bays
- Salt and Brackish Marshes
- Beach or Tidal Flat
- Freshwater Marshes
- County Boundary
- City Limits

Priority Protection Areas

- HIGH
- MEDIUM
- LOW

Species Icons Within Map Quad

- Reptile
- Turtle
- Benthic Marine
- Bivalve
- Cephalopod
- Shrimp
- Fish
- Fish T/E
- Dolphin
- Mammal T/E
- Marsh
- Diving Bird
- Gull/Tern
- Raptor
- Shorebird
- Shorebird Endangered
- Wading
- Waterfowl

ENVIRONMENTAL SENSITIVITY INDEX

- 10D Mangroves and Woody Vegetation
- 10C Freshwater Swamps
- 10B Freshwater Marshes
- 10A Salt and Brackish Water Marshes
- 9 Sheltered Tidal Flats
- 8C Sheltered Rocky/Karst Shores
- 8D Sheltered Scarps
- 8B Sheltered Riprap Structures
- 8A Sheltered Solid Manmade Structures
- 7 Exposed Tidal Flats
- 6B Exposed Riprap Structures
- 6A Gravel or Shell Beaches
- 5 Mixed Sand and Gravel or Shell Beaches
- 4 Coarse-Grained Sand Beaches
- 3B Scarps and Steep Slopes in Sand
- 3A Fine-Grained Sand Beaches
- 2B Wave-Cut Clay Platforms
- 2A Scarps and Steep Slopes in Clay
- 1 Exposed Walls and Other Solid Structures

Quadrant: **PORTLAND**

Map # :187

Biological Information for this quadrant represents known concentration areas of occurrence.

Habitat Priority Protection Areas

PPA ID	PRIORITY	POLY DESC	BIRDS RANK	BIRDS DESC	FISH DESC	FISH RANK	WETLANDS R	WETLANDS D
PPA1320	LOW	Donnel Point spoil bank	MEDIUM				MEDIUM	Seagrass (Halodule)
PPA1323	MEDIUM	Corpus Christi Bay shore north of Indian Point	MEDIUM	Piping and snowy plovers, wading birds, peregrine falcons	Nursery, heavy sport fishing	MEDIUM	MEDIUM	Seagrass (Halodule)
PPA1324	MEDIUM	Marshes and east end of Sunset Lake	MEDIUM	Nesting snowy plover, least tern (TCWS rookery 614-161); shorebird use, piping plovers, reddish egrets, wading birds			MEDIUM	Seagrass (Halodule) and mud flats
PPA1325	HIGH	Nueces Bay shoreline north of Indian Point	HIGH	Rookery (614-141) for terns, gulls; also piping plovers, other shorebirds, diamondback terrapin, Gulf salt marsh snake	Nursery	MEDIUM	HIGH	Salt marsh (Batis, Salicornia, Spartina alterniflora), mud flats
PPA1338	MEDIUM	Islands in Nueces Bay	HIGH	Waterfowl use; rookery (614-141)	Fishing, nursery, oysters	MEDIUM	MEDIUM	SAV (medium)
PPA1340	HIGH	Marsh, flats south of Sunset Lake	MEDIUM	Wading birds, shorebirds; Gulf salt marsh snake	Nursery	MEDIUM	HIGH	Salt marsh (Batis, Salicornia, Spartina alterniflora), mud flats
PPA1342	HIGH	Donnel Point and shore from Donnel benchmark to Welder Point	MEDIUM	La Quinta Spoil Island colonial waterbird rookery (614-160)	Nursery	HIGH	MEDIUM	Seagrass (Halodule), Spartina fringe
PPA1357	LOW	Water west of Ingleside Point	MEDIUM		Fishing, some nursery habitat	MEDIUM		

Biological Resources

Bird

RARNUM	NAME	S	F	CONC	J	F	M	A	M	J	J	A	S	O	N	D	NESTING	LAYING	HATCHING	FLEDGING
667	Wading birds				X	X	X	X	X	X	X	X	X	X	X	X	MAR-JUL	MAR-JUL	MAR-JUL	MAR-AUG
678	Rails				X	X	X	X	X	X	X	X	X	X	X	X				
	Teals				X	X	X	X					X	X	X	X				
	Gadwall			HIGH	X	X	X	X					X	X	X	X				
679	Shorebirds				X	X	X	X	X	X	X	X	X	X	X	X				
	Red knot		T					X	X			X	X							
	Piping plover		T		X	X	X	X	X		X	X	X	X	X	X				
	Rails				X	X	X	X	X	X	X	X	X	X	X	X				
	Wading birds				X	X	X	X	X	X	X	X	X	X	X	X	MAR-JUL	MAR-JUL	MAR-JUL	MAR-AUG
	Waterfowl				X	X	X	X	X	X	X	X	X	X	X	X				
681	Terns				X	X	X	X	X	X	X	X	X	X	X	X				
	Black skimmer	C			X	X	X	X	X	X	X	X	X	X	X	X	APR-SEP	APR-SEP	APR-SEP	APR-SEP
	Red knot		T					X	X			X	X							
	Piping plover		T		X	X	X	X	X		X	X	X	X	X	X				
	American oystercatcher	C			X	X	X	X	X	X	X	X	X	X	X	X	FEB-AUG	MAY-AUG	MAY-AUG	MAY-SEP
682	Brown pelican			20	X	X	X	X	X	X	X	X	X	X	X	X	APR-SEP	APR-AUG	APR-AUG	APR-AUG
	Laughing gull			10000	X	X	X	X	X	X	X	X	X	X	X	X	FEB-AUG	FEB-AUG	FEB-AUG	MAR-SEP
	Black skimmer	C			X	X	X	X	X	X	X	X	X	X	X	X	APR-SEP	APR-SEP	APR-SEP	APR-SEP
	Caspian tern			106	X	X	X	X	X	X	X	X	X	X	X	X	MAR-JUN	MAR-JUN	MAR-JUN	MAR-JUL
	Forster's tern				X	X	X	X	X	X	X	X	X	X	X	X	MAR-AUG	MAR-AUG	MAR-AUG	MAR-SEP
	Royal tern			850	X	X	X	X	X	X	X	X	X	X	X	X	FEB-AUG	FEB-AUG	FEB-AUG	MAR-SEP
	Gull-billed tern			60	X	X	X	X	X	X	X	X	X	X	X	X	FEB-AUG	FEB-AUG	FEB-AUG	MAR-SEP
	Sandwich tern			50	X	X	X	X	X	X	X	X	X	X	X	X	FEB-AUG	FEB-AUG	FEB-AUG	MAR-SEP
	American oystercatcher	C			X	X	X	X	X	X	X	X	X	X	X	X	FEB-AUG	MAY-AUG	MAY-AUG	MAY-SEP
	Black-crowned night-heron			2	X	X	X	X	X	X	X	X	X	X	X	X	APR-AUG	APR-AUG	APR-AUG	APR-SEP
	Wading birds				X	X	X	X	X	X	X	X	X	X	X	X	MAR-JUL	MAR-JUL	MAR-JUL	MAR-AUG
	Roseate spoonbill			70	X	X	X	X	X	X	X	X	X	X	X	X	APR-AUG	APR-AUG	APR-AUG	MAY-SEP
	Great blue heron			56	X	X	X	X	X	X	X	X	X	X	X	X	DEC-MAR	JAN-MAR	FEB-APR	MAR-MAY
	Cattle egret			48	X	X	X	X	X	X	X	X	X	X	X	X	APR-JUL	APR-JUL	APR-JUL	APR-AUG
	Great egret			44	X	X	X	X	X	X	X	X	X	X	X	X	DEC-MAR	JAN-MAR	FEB-APR	MAR-MAY
	Little blue heron			4	X	X	X	X	X	X	X	X	X	X	X	X	APR-JUL	APR-JUL	APR-JUL	MAY-AUG
	Reddish egret				X	X	X	X	X	X	X	X	X	X	X	X	FEB-AUG	APR-AUG	APR-AUG	APR-SEP
	Snowy egret	C		140	X	X	X	X	X	X	X	X	X	X	X	X				
	Tricolored heron	C		254	X	X	X	X	X	X	X	X	X	X	X	X	APR-AUG	APR-AUG	APR-AUG	MAY-SEP
	White ibis			8	X	X	X	X	X	X	X	X	X	X	X	X	FEB-JUN	FEB-JUN	FEB-JUN	MAR-JUL
683	Terns				X	X	X	X	X	X	X	X	X	X	X	X				
	Peregrine falcon				X	X	X	X	X				X	X	X	X				
	Shorebirds				X	X	X	X	X	X	X	X	X	X	X	X				
	Red knot		T					X	X				X	X						
	Snowy plover				X	X	X	X	X	X	X	X	X	X	X	X	FEB-AUG	FEB-AUG	FEB-AUG	MAR-SEP
	Piping plover		T		X	X	X	X	X			X	X	X	X	X				
	Wading birds				X	X	X	X	X	X	X	X	X	X	X	X	MAR-JUL	MAR-JUL	MAR-JUL	MAR-AUG
	Reddish egret				X	X	X	X	X	X	X	X	X	X	X	X	FEB-AUG	APR-AUG	APR-AUG	APR-SEP
	Waterfowl				X	X	X	X	X	X	X	X	X	X	X	X				
684	Brown pelican				X	X	X	X	X	X	X	X	X	X	X	X	APR-SEP	APR-AUG	APR-AUG	APR-AUG
	Osprey				X	X	X	X	X	X	X	X	X	X	X	X				
	Cormorants				X	X	X	X	X	X	X	X	X	X	X	X				
	Wading birds				X	X	X	X	X	X	X	X	X	X	X	X	MAR-JUL	MAR-JUL	MAR-JUL	MAR-AUG
	Northern pintail	C			X	X	X	X					X	X	X	X				
	Redhead				X	X	X	X	X					X	X	X				
	Greater scaup				X	X	X							X	X	X				
687	Brown pelican				X	X	X	X	X	X	X	X	X	X	X	X	APR-SEP	APR-AUG	APR-AUG	APR-AUG
	Osprey				X	X	X	X	X	X	X	X	X	X	X	X				
	Cormorants				X	X	X	X	X	X	X	X	X	X	X	X				
	Wading birds				X	X	X	X	X	X	X	X	X	X	X	X	MAR-JUL	MAR-JUL	MAR-JUL	MAR-AUG

Bird

RARNUM	NAME	S	F	CONC	J	F	M	A	M	J	J	A	S	O	N	D	NESTING	LAYING	HATCHING	FLEDGING
	Northern pintail	C			X	X	X	X				X	X	X	X	X				
	Lesser scaup				X	X	X	X					X	X	X	X				
	Redhead			HIGH	X	X	X	X	X					X	X	X				

Fish

RARNUM	NAME	S	F	CONC	J	F	M	A	M	J	J	A	S	O	N	D	LARV/JUV	SPAWNING
667	Native fish community				X	X	X	X	X	X	X	X	X	X	X	X		
	Sharks				X	X	X	X	X	X	X	X	X	X	X	X		
	Sheepshead				X	X	X	X	X	X	X	X	X	X	X	X	JAN-MAY	FEB-APR
	Gafftopsail catfish				X	X	X	X	X	X	X	X	X	X	X	X	MAY-SEP	MAY-AUG
	Black drum				X	X	X	X	X	X	X	X	X	X	X	X	ALLYEAR	DEC-MAY
	Silver perch				X	X	X	X	X	X	X	X	X	X	X	X	ALLYEAR	APR-SEP
	Atlantic needlefish				X	X	X	X	X	X	X	X	X	X	X	X		JUN-AUG
672	Native fish community				X	X	X	X	X	X	X	X	X	X	X	X		
	Black drum				X	X	X	X	X	X	X	X	X	X	X	X	ALLYEAR	DEC-MAY
677	Native fish community				X	X	X	X	X	X	X	X	X	X	X	X		
	Gafftopsail catfish				X	X	X	X	X	X	X	X	X	X	X	X	MAY-SEP	MAY-AUG
	Black drum				X	X	X	X	X	X	X	X	X	X	X	X	ALLYEAR	DEC-MAY
	Gizzard shad				X	X	X	X	X	X	X	X	X	X	X	X	APR-SEP	MAR-AUG
678	Native fish community				X	X	X	X	X	X	X	X	X	X	X	X		
	Gafftopsail catfish				X	X	X	X	X	X	X	X	X	X	X	X	MAY-SEP	MAY-AUG
679	Native fish community				X	X	X	X	X	X	X	X	X	X	X	X		
	Gafftopsail catfish				X	X	X	X	X	X	X	X	X	X	X	X	MAY-SEP	MAY-AUG
	Black drum				X	X	X	X	X	X	X	X	X	X	X	X	ALLYEAR	DEC-MAY
	Blacktip shark				X	X	X	X	X	X	X	X	X	X	X	X		
681	Native fish community				X	X	X	X	X	X	X	X	X	X	X	X		
682	Native fish community				X	X	X	X	X	X	X	X	X	X	X	X		
	Gafftopsail catfish				X	X	X	X	X	X	X	X	X	X	X	X	MAY-SEP	MAY-AUG
	Black drum			HIGH	X	X	X	X	X	X	X	X	X	X	X	X	ALLYEAR	DEC-MAY
	Gizzard shad				X	X	X	X	X	X	X	X	X	X	X	X	APR-SEP	MAR-AUG
683	Native fish community				X	X	X	X	X	X	X	X	X	X	X	X		
684	Native fish community				X	X	X	X	X	X	X	X	X	X	X	X		
	Gafftopsail catfish				X	X	X	X	X	X	X	X	X	X	X	X	MAY-SEP	MAY-AUG
	Black drum			HIGH	X	X	X	X	X	X	X	X	X	X	X	X	ALLYEAR	DEC-MAY
	Gizzard shad				X	X	X	X	X	X	X	X	X	X	X	X	APR-SEP	MAR-AUG
687	Native fish community				X	X	X	X	X	X	X	X	X	X	X	X		
	Bull shark				X	X	X	X	X	X	X	X	X	X	X	X		JUN-JUL
	Black drum			HIGH	X	X	X	X	X	X	X	X	X	X	X	X	ALLYEAR	DEC-MAY

Invertebrate

RARNUM	NAME	S	F	CONC	J	F	M	A	M	J	J	A	S	O	N	D	LARV/JUV	SPAWNING
111	Eastern oyster				X	X	X	X	X	X	X	X	X	X	X	X	MAY-JAN	MAR-NOV
667	Dwarf surf clam				X	X	X	X	X	X	X	X	X	X	X	X		MAY-NOV
	Cnidarians				X	X	X	X	X	X	X	X	X	X	X	X		
	Polychaetes				X	X	X	X	X	X	X	X	X	X	X	X		
	Atlantic brief squid				X	X	X	X	X	X	X	X	X	X	X	X		
	Native shrimp and crab community				X	X	X	X	X	X	X	X	X	X	X	X		
672	Native shrimp and crab community				X	X	X	X	X	X	X	X	X	X	X	X		
677	Eastern oyster			LOW	X	X	X	X	X	X	X	X	X	X	X	X	MAY-JAN	MAR-NOV
	Native shrimp and crab community				X	X	X	X	X	X	X	X	X	X	X	X		
678	Native shrimp and crab community				X	X	X	X	X	X	X	X	X	X	X	X		
679	Eastern oyster				X	X	X	X	X	X	X	X	X	X	X	X	MAY-JAN	MAR-NOV
	Native shrimp and crab community				X	X	X	X	X	X	X	X	X	X	X	X		
681	Native shrimp and crab community				X	X	X	X	X	X	X	X	X	X	X	X		
682	Eastern oyster				X	X	X	X	X	X	X	X	X	X	X	X	MAY-JAN	MAR-NOV
	Native shrimp and crab community				X	X	X	X	X	X	X	X	X	X	X	X		
683	Eastern oyster			LOW	X	X	X	X	X	X	X	X	X	X	X	X	MAY-JAN	MAR-NOV
	Native shrimp and crab community				X	X	X	X	X	X	X	X	X	X	X	X		
684	Eastern oyster				X	X	X	X	X	X	X	X	X	X	X	X	MAY-JAN	MAR-NOV
	Native shrimp and crab community				X	X	X	X	X	X	X	X	X	X	X	X		
687	Eastern oyster			LOW	X	X	X	X	X	X	X	X	X	X	X	X	MAY-JAN	MAR-NOV
	Dwarf surf clam				X	X	X	X	X	X	X	X	X	X	X	X		MAY-NOV
	Amphipods				X	X	X	X	X	X	X	X	X	X	X	X		
	Cnidarians				X	X	X	X	X	X	X	X	X	X	X	X		
	Polychaetes				X	X	X	X	X	X	X	X	X	X	X	X		
	Native shrimp and crab community				X	X	X	X	X	X	X	X	X	X	X	X		

Marine Mammal

RARNUM	NAME	S	F	CONC	J	F	M	A	M	J	J	A	S	O	N	D	LARV/JUV	SPAWNING	MATING	CALVING
667	Bottlenose dolphin				X	X	X	X	X	X	X	X	X	X	X	X	MAR-MAY	JUL-AUG	JAN-DEC	JAN-DEC
	West Indian manatee		E	LOW			X	X	X	X	X	X	X	X	X					
672	West Indian manatee		E	LOW			X	X	X	X	X	X	X	X	X					
678	Bottlenose dolphin				X	X	X	X	X	X	X	X	X	X	X	X	MAR-MAY	JUL-AUG	JAN-DEC	JAN-DEC
	West Indian manatee		E	LOW			X	X	X	X	X	X	X	X	X					
679	Bottlenose dolphin				X	X	X	X	X	X	X	X	X	X	X	X	MAR-MAY	JUL-AUG	JAN-DEC	JAN-DEC
	West Indian manatee		E	LOW			X	X	X	X	X	X	X	X	X					
681	West Indian manatee		E	LOW			X	X	X	X	X	X	X	X	X					

Marine Mammal

RARNUM	NAME	S	F	CONC	J	F	M	A	M	J	J	A	S	O	N	D	LARV/JUV	SPAWNING	MATING	CALVING
682	Bottlenose dolphin				X	X	X	X	X	X	X	X	X	X	X	X	MAR-MAY	JUL-AUG	JAN-DEC	JAN-DEC
	West Indian manatee		E	LOW			X	X	X	X	X	X	X	X	X					
687	Bottlenose dolphin				X	X	X	X	X	X	X	X	X	X	X	X	MAR-MAY	JUL-AUG	JAN-DEC	JAN-DEC
	West Indian manatee		E	LOW			X	X	X	X	X	X	X	X	X					

Reptile

RARNUM	NAME	S	F	CONC	J	F	M	A	M	J	J	A	S	O	N	D	NESTING	LAYING	HATCHING	LARV/JUV
677	Texas diamondback terrapin	C			X	X	X	X	X	X	X	X	X	X	X	X	MAY-JUL	MAY-JUL	APR-AUG	
679	Texas diamondback terrapin	C			X	X	X	X	X	X	X	X	X	X	X	X	MAY-JUL	MAY-JUL	APR-AUG	
682	Texas diamondback terrapin	C			X	X	X	X	X	X	X	X	X	X	X	X	MAY-JUL	MAY-JUL	APR-AUG	
683	Gulf salt marsh snake				X	X	X	X	X	X	X	X	X	X	X	X				
684	Texas diamondback terrapin	C			X	X	X	X	X	X	X	X	X	X	X	X	MAY-JUL	MAY-JUL	APR-AUG	
687	Texas diamondback terrapin	C			X	X	X	X	X	X	X	X	X	X	X	X	MAY-JUL	MAY-JUL	APR-AUG	

Human Use Resources

Boat Ramp	RARNUM	NAME	CONTACT	CONTACT INFO
	2211			sanpatricionueces@shellramp
Facility	RARNUM	NAME	CONTACT	CONTACT INFO
	1445	BOPCO, L.P. - Portland Southeast Facility	Stephen Brents	979-543-6226
	1446	Southcross - Bass Enterprises	Leonard Stroman	361-299-4000
	1509	White Marlin- Encinal Channel State Tracts 49 & 62	Doug Fehr	800-422-6269