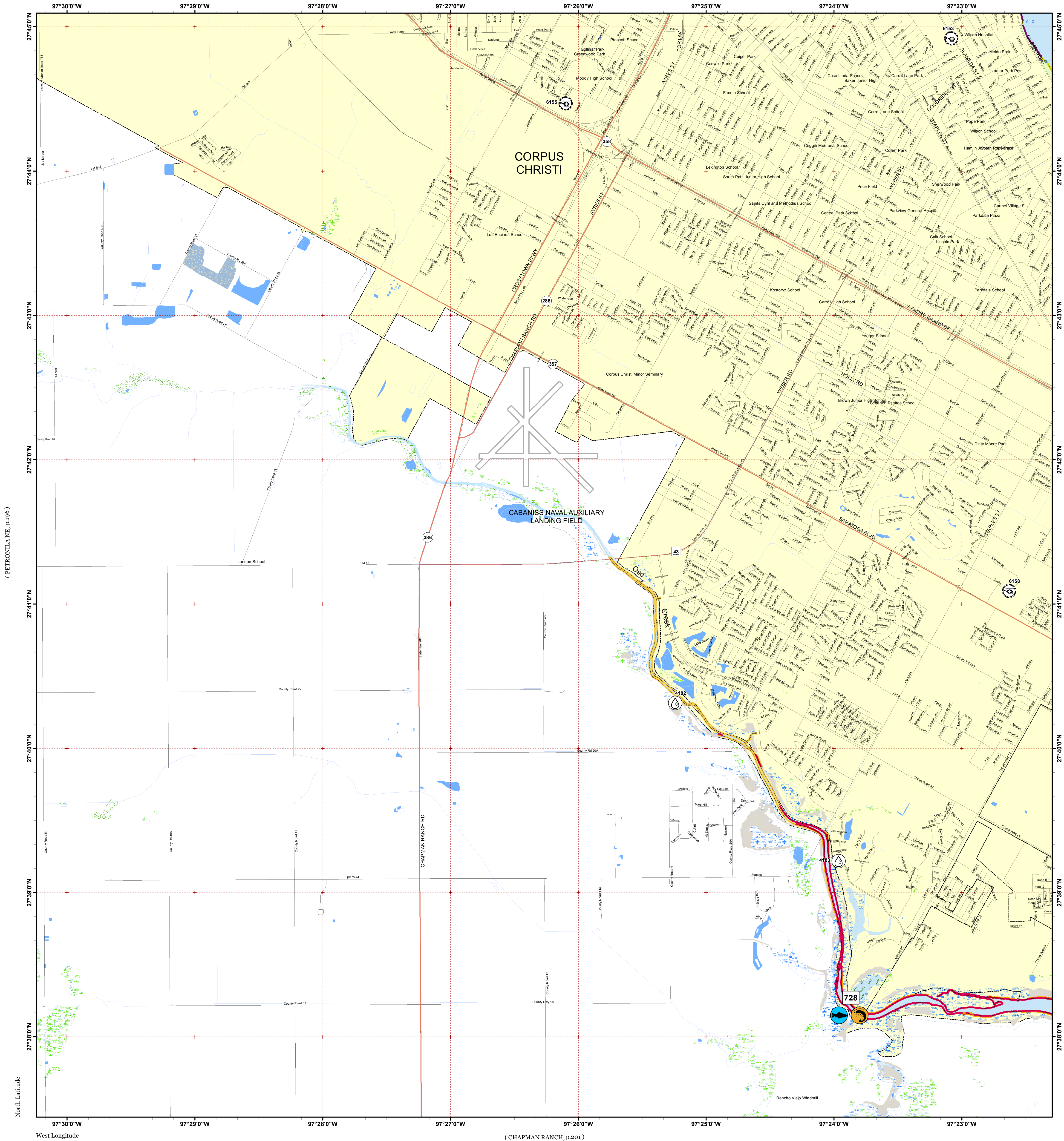


OSO CREEK NW

(CORPUS CHRISTI, p.188)

Click Here or Scroll Down for Associated Map Data

Click on the Geographic Response Plan Target to View the ICS Form



(PETRONILANE, p.196)

(OSO CREEK NE, p.194)


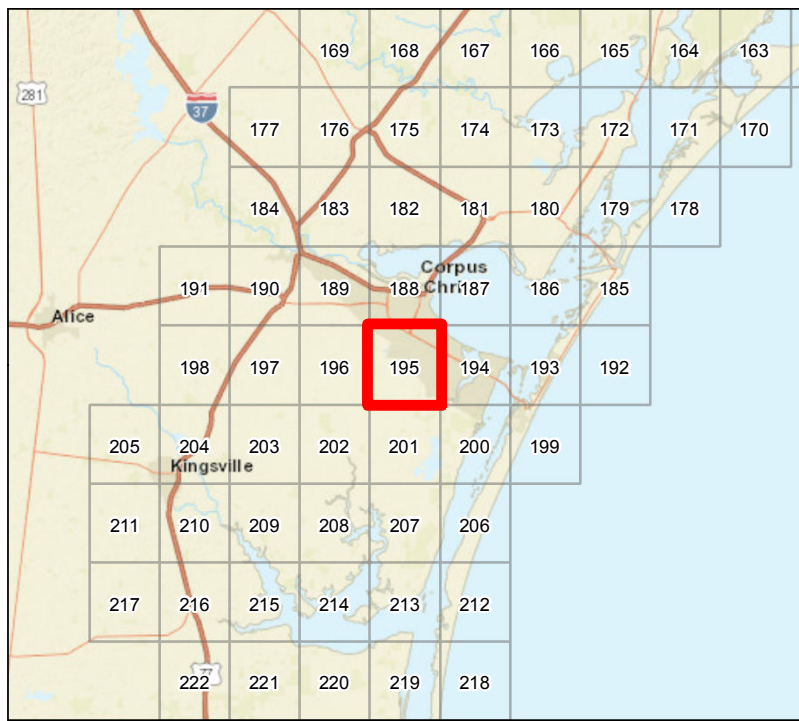
(CHAPMAN RANCH, p.201)



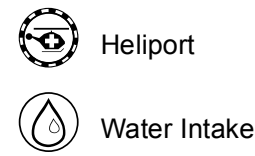
Oil Spill Planning and Response Atlas

2016

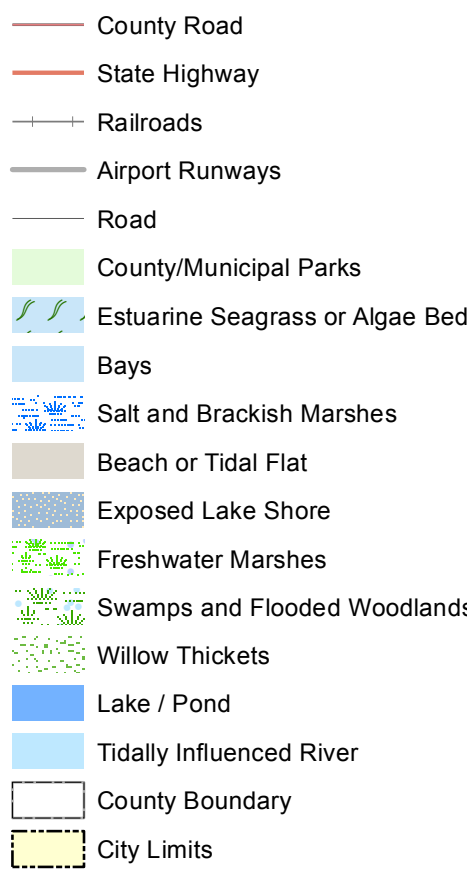
The Texas General Land Office makes no representations or warranties regarding the accuracy or completeness of the information depicted on this map or the data from which it was produced. This map is not suitable for navigational purposes and does not purport to depict boundaries of private and public land.



Human Use Features




Map Base Layers




Priority Protection Areas

Species Icons Within Map Quad



ENVIRONMENTAL SENSITIVITY INDEX



Quadrant: **OSO CREEK NW**

Map # :195

Biological Information for this quadrant represents known concentration areas of occurrence.

Biological Resources

Fish

RARNUM	NAME	S	F	CONC	J	F	M	A	M	J	J	A	S	O	N	D	LARV/JUV	SPAWNING
728	Native fish community				X	X	X	X	X	X	X	X	X	X	X	X		
	Black drum				X	X	X	X	X	X	X	X	X	X	X	X	ALLYEAR	DEC-MAY
	Blue catfish				X	X	X	X	X	X	X	X	X	X	X	X		APR-MAY

Invertebrate

RARNUM	NAME	S	F	CONC	J	F	M	A	M	J	J	A	S	O	N	D	LARV/JUV	SPAWNING
728	Native shrimp and crab community				X	X	X	X	X	X	X	X	X	X	X	X		

Human Use Resources

Heliport	RARNUM	NAME	CONTACT	CONTACT INFO
	6153	D.F.C.H.	TE42	CORPUS CHRISTI, TX 78411
	6155	TEXAS DEPT. OF PUBLIC SAFETY	3TX0	AUSTIN, TX 78773
	6158	CHRISTUS SPOHN SOUTH	1XA3	CORPUS CHRISTI, TX 78418
Water Intake	RARNUM	NAME	CONTACT	CONTACT INFO
	4182	KINGS CROSSING GOLF & C C		
	4183	KINGS CROSSING GOLF & C C		