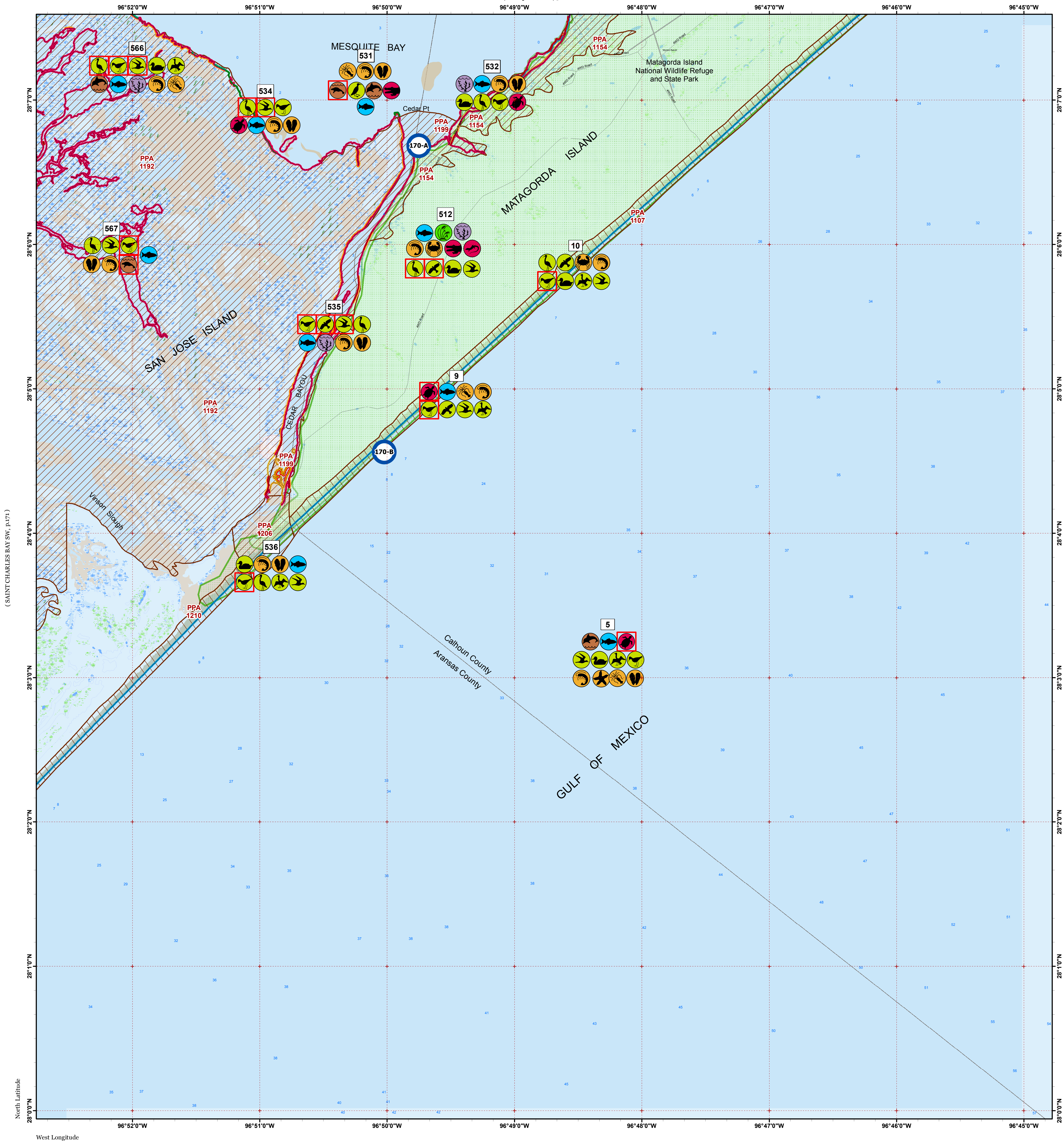


SAINT CHARLES BAY SE

(MESQUITE BAY, p.163)

Click Here or Scroll Down for Associated Map Data
Click on the Geographic Response Plan Target to View the ICS Form


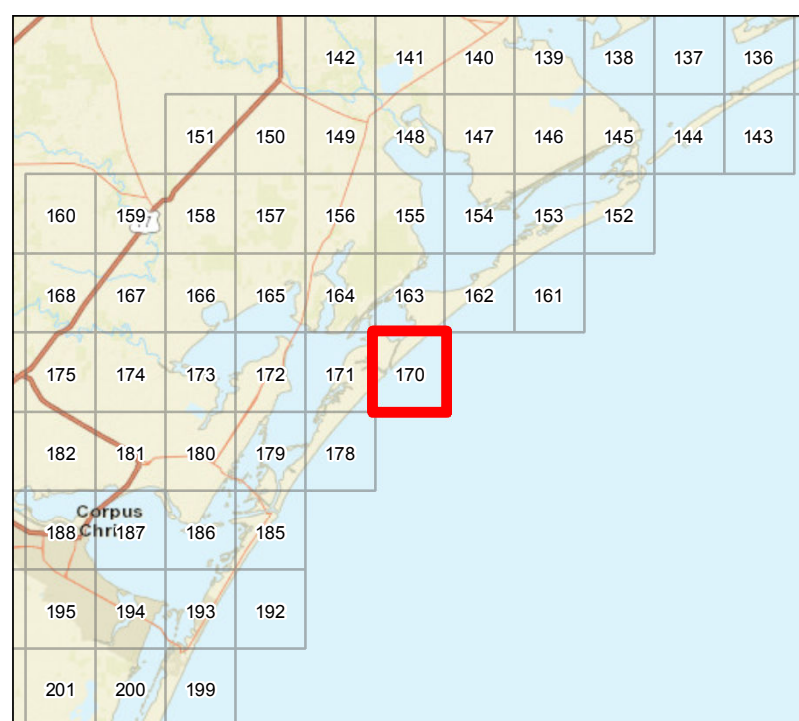


(SAINT CHARLES BAY SW, p.171)



Oil Spill Planning and Response Atlas
2016

The Texas General Land Office makes no representations or warranties regarding the accuracy or completeness of the information depicted on this map or the data from which it was produced. This map is not suitable for navigational purposes and does not purport to depict boundaries of private and public land.



Human Use Features

- Geographic Response Plan

Map Base Layers

- Airport Runways
- Road
- Wildlife Refuge
- State Parks/WMA's
- Oysters
- Estuarine Seagrass or Algae Bed
- Bays
- Salt and Brackish Marshes
- Intertidal Scrub/Shrub
- Beach or Tidal Flat
- Marine Bottom
- Marine Shoreline
- Freshwater Marshes
- Willow Thickets
- Lake / Pond
- County Boundary

Priority Protection Areas

- HIGH
- MEDIUM

Species Icons Within Map Quad

- Alligator
- Reptile
- Turtle
- Turtle T/E
- Benthic Marine
- Bivalve
- Cephalopod
- Crab
- Echinoderms
- Shrimp
- Fish
- Fish T/E
- Dolphin
- Mammal T/E
- Marsh
- Plant
- Diving Bird
- Gull/Tern
- Gull/Tern T/E
- Pelagic Bird
- Raptor
- Raptor Endangered
- Shorebird
- Shorebird Endangered
- Wading
- Wading Endangered
- Waterfowl

ENVIRONMENTAL SENSITIVITY INDEX

- 10D Mangroves and Woody Vegetation
- 10C Freshwater Swamps
- 10B Freshwater Marshes
- 10A Salt and Brackish Water Marshes
- 9 Sheltered Tidal Flats
- 8C Sheltered Rocky/Karst Shores
- 8D Sheltered Scarps
- 8B Sheltered Riprap Structures
- 8A Sheltered Solid Manmade Structures
- 7 Exposed Tidal Flats
- 6B Exposed Riprap Structures
- 6A Gravel or Shell Beaches
- 5 Mixed Sand and Gravel or Shell Beaches
- 4 Coarse-Grained Sand Beaches
- 3B Scarps and Steep Slopes in Sand
- 3A Fine-Grained Sand Beaches
- 2B Wave-Cut Clay Platforms
- 2A Scarps and Steep Slopes in Clay
- 1 Exposed Walls and Other Solid Structures

Quadrant: SAINT CHARLES BAY SE

Map # :170

Biological Information for this quadrant represents known concentration areas of occurrence.

Habitat Priority Protection Areas

PPA ID	PRIORITY	POLY DESC	BIRDS RANK	BIRDS DESC	FISH DESC	FISH RANK	WETLANDS R	WETLANDS D
PPA1107	MEDIUM	Gulf beach	HIGH	Piping plover feeding on exposed beaches, brown pelican feeding in surf zone, peregrine falcon, snowy plover, least tern, shorebirds, wading birds.				
PPA1154	HIGH	Matagorda Island National Wildlife Refuge western shore, salt marsh area	VERY HIGH	Whooping crane wintering area, piping plover on sand/mud flats, high waterfowl, high shorebirds and wading birds. Diamondback terrapins, American alligator in secondary bays.	Fish and invertebrate nursery.	VERY HIGH	HIGH	Very high productivity Spartina alterniflora marsh. Patchy black mangrove throughout.
PPA1192	HIGH	San Jose Island wetlands including Vinson Slough	VERY HIGH	Whooping crane wintering, high shorebirds and wading birds including piping and snowy plovers, reddish egret. High waterfowl area.	Fish and invertebrate nursery with high adult fish concentrations.	HIGH	HIGH	Spartina alterniflora marsh with dense SAV and dense drift algae.
PPA1199	HIGH	Cedar Bayou	HIGH	High shorebirds including nesting Wilsons plover and least tern on spoil islands and San Jose spoil area. Loafing area for gulls, terns.	Very important migration route for fish and invertebrate species heading to and from Gulf	VERY HIGH	HIGH	Spartina alterniflora fringe marsh acting as staging areas for larval and juvenile fish and invertebrates.
PPA1206	HIGH	Mouth of Cedar Bayou	HIGH	Loafing and feeding area for brown and white pelicans, shorebirds, wading birds, peregrine falcon	Very important migration route for fish and invertebrate species heading to and from Gulf	VERY HIGH		
PPA1210	MEDIUM	Gulf beach	HIGH	Piping plover feeding on exposed beaches, brown pelican feeding in surf zone, peregrine falcon, snowy plover, least tern, shorebirds, wading birds.				

Biological Resources

Bird

RARNUM	NAME	S	F	CONC	J	F	M	A	M	J	J	A	S	O	N	D	NESTING	LAYING	HATCHING	FLEDGING
10	Brown pelican				X	X	X	X	X	X	X	X	X	X	X	X	APR-SEP	APR-AUG	APR-AUG	APR-AUG
	Terns				X	X	X	X	X	X	X	X	X	X	X	X				
	Peregrine falcon				X	X	X	X	X				X	X	X	X				
	Shorebirds				X	X	X	X	X	X	X	X	X	X	X	X				
	Ruddy turnstone				X	X	X	X	X				X	X	X	X				
	Sanderling				X	X	X	X	X				X	X	X	X				
	Red knot		T					X	X				X	X						
	Snowy plover				X	X	X	X	X	X	X	X	X	X	X	X	FEB-AUG	FEB-AUG	FEB-AUG	MAR-SEP
	Piping plover		T		X	X	X	X	X		X	X	X	X	X	X				
	Wading birds				X	X	X	X	X	X	X	X	X	X	X	X	MAR-JUL	MAR-JUL	MAR-JUL	MAR-AUG
5	Willet				X	X	X	X	X	X	X	X	X	X	X	X	APR-AUG	APR-AUG	APR-AUG	MAY-SEP
	Waterfowl				X	X	X	X	X	X	X	X	X	X	X	X				
	Franklin's gull							X	X	X			X	X	X					
	Northern gannet				X	X	X	X						X	X	X				
	Black tern						X	X	X	X	X	X	X	X	X	X				JUL-JUN
	Shorebirds				X	X	X	X	X	X	X	X	X	X	X	X				
	Waterfowl				X	X	X	X	X	X	X	X	X	X	X	X				
	Forster's tern				X	X	X	X	X	X	X	X	X	X	X	X	MAR-AUG	MAR-AUG	MAR-AUG	MAR-SEP
	White-tailed hawk				X	X	X	X	X	X							FEB-JUN			
	Aplomado falcon		E	LOW	X	X	X	X	X	X	X	X	X	X	X	X				
512	Peregrine falcon				X	X	X	X	X				X	X	X	X				
	Wading birds				X	X	X	X	X	X	X	X	X	X	X	X	MAR-JUL	MAR-JUL	MAR-JUL	MAR-AUG
	Great egret			4	X	X	X	X	X	X	X	X	X	X	X	X	DEC-MAR	JAN-MAR	FEB-APR	MAR-MAY
	Whooping crane		E		X	X	X	X						X	X	X				
	Sandhill crane				X	X	X	X					X	X	X	X				
	Waterfowl				X	X	X	X	X	X	X	X	X	X	X	X				
	Northern pintail	C			X	X	X	X					X	X	X	X				
	Northern shoveler				X	X	X	X	X				X	X	X	X				
	Teals				X	X	X	X					X	X	X	X				
	Gadwall				X	X	X	X					X	X	X	X				
531	Redhead				X	X	X	X	X					X	X	X				
	Magnificent frigatebird				X	X	X	X	X	X	X	X	X	X	X	X				
	American oystercatcher	C		LOW	X	X	X	X	X	X	X	X	X	X	X	X	FEB-AUG	MAY-AUG	MAY-AUG	MAY-SEP
	Wading birds				X	X	X	X	X	X	X	X	X	X	X	X	MAR-JUL	MAR-JUL	MAR-JUL	MAR-AUG
	Waterfowl				X	X	X	X	X	X	X	X	X	X	X	X				
	Black skimmer	C			X	X	X	X	X	X	X	X	X	X	X	X	APR-SEP	APR-SEP	APR-SEP	APR-SEP
	Least tern		E				X	X	X	X	X	X	X	X			APR-SEP	APR-SEP	MAY-SEP	MAY-SEP
	Wilson's plover	C					X	X	X	X	X	X	X	X			MAR-AUG			
	Whooping crane		E		X	X	X	X						X	X	X				
	Terns				X	X	X	X	X	X	X	X	X	X	X	X				
535	Least tern		E				X	X	X	X	X	X	X	X			APR-SEP	APR-SEP	MAY-SEP	MAY-SEP
	Aplomado falcon		E	LOW	X	X	X	X	X	X	X	X	X	X	X	X				
	Shorebirds				X	X		X	X	X	X	X	X	X	X	X				
	Red knot		T					X	X				X	X						

Bird

RARNUM	NAME	S	F	CONC	J	F	M	A	M	J	J	A	S	O	N	D	NESTING	LAYING	HATCHING	FLEDGING
536	Piping plover		T		X	X	X	X	X		X	X	X	X	X	X				
	Wilson's plover	C					X	X	X	X	X	X	X	X			MAR-AUG			
	Willet				X	X	X	X	X	X	X	X	X	X	X	X	APR-AUG	APR-AUG	APR-AUG	MAY-SEP
	Brown pelican				X	X	X	X	X	X	X	X	X	X	X	X	APR-SEP	APR-AUG	APR-AUG	APR-AUG
	Terns				X	X	X	X	X	X	X	X	X	X	X	X				
	Shorebirds				X	X	X	X	X	X	X	X	X	X	X	X				
	Red knot		T					X	X			X	X							
	Snowy plover				X	X	X	X	X	X	X	X	X	X	X	X	FEB-AUG	FEB-AUG	FEB-AUG	MAR-SEP
	Piping plover		T		X	X	X	X	X		X	X	X	X	X	X				
	American avocet			HIGH	X	X	X	X	X			X	X	X	X	X				
566	Wading birds				X	X	X	X	X	X	X	X	X	X	X	X	MAR-JUL	MAR-JUL	MAR-JUL	MAR-AUG
	American white pelican	C			X	X	X	X	X	X	X	X	X	X	X	X	FEB-AUG	FEB-AUG	FEB-AUG	MAR-SEP
	Franklin's gull							X	X	X			X	X	X					
	Laughing gull			27	X	X	X	X	X	X	X	X	X	X	X	X	FEB-AUG	FEB-AUG	FEB-AUG	MAR-SEP
	Least tern		E	6			X	X	X	X	X	X	X	X			APR-SEP	APR-SEP	MAY-SEP	MAY-SEP
	Caspian tern			106	X	X	X	X	X	X	X	X	X	X	X	X	MAR-JUN	MAR-JUN	MAR-JUN	MAR-JUL
	Gull-billed tern			57	X	X	X	X	X	X	X	X	X	X	X	X	FEB-AUG	FEB-AUG	FEB-AUG	MAR-SEP
	Sandwich tern			60	X	X	X	X	X	X	X	X	X	X	X	X	FEB-AUG	FEB-AUG	FEB-AUG	MAR-SEP
	Shorebirds			HIGH	X	X	X	X	X	X	X	X	X	X	X	X				
	Red knot		T					X	X			X	X							
567	Piping plover		T		X	X	X	X	X		X	X	X	X	X	X				
	Wading birds				X	X	X	X	X	X	X	X	X	X	X	X	MAR-JUL	MAR-JUL	MAR-JUL	MAR-AUG
	Great blue heron			6	X	X	X	X	X	X	X	X	X	X	X	X	DEC-MAR	JAN-MAR	FEB-APR	MAR-MAY
	Great egret			2	X	X	X	X	X	X	X	X	X	X	X	X	DEC-MAR	JAN-MAR	FEB-APR	MAR-MAY
	Reddish egret				X	X	X	X	X	X	X	X	X	X	X	X	FEB-AUG	APR-AUG	APR-AUG	APR-SEP
	Snowy egret	C		2	X	X	X	X	X	X	X	X	X	X	X	X				
	White ibis			2	X	X	X	X	X	X	X	X	X	X	X	X	FEB-JUN	FEB-JUN	FEB-JUN	MAR-JUL
	Whooping crane		E		X	X	X	X						X	X	X				
	Waterfowl				X	X	X	X	X	X	X	X	X	X	X	X				
	Gulls				X	X	X	X	X	X	X	X	X	X	X	X				
9	Shorebirds				X	X	X	X	X	X	X	X	X	X	X	X				
	Red knot		T					X	X			X	X							
	Piping plover		T		X	X	X	X	X			X	X	X	X	X				
	Long-billed curlew	C			X	X	X	X	X	X	X	X	X	X	X	X				
	Wading birds				X	X	X	X	X	X	X	X	X	X	X	X	MAR-JUL	MAR-JUL	MAR-JUL	MAR-AUG
	Roseate spoonbill				X	X	X	X	X	X	X	X	X	X	X	X	APR-AUG	APR-AUG	APR-AUG	MAY-SEP
	Reddish egret				X	X	X	X	X	X	X	X	X	X	X	X	FEB-AUG	APR-AUG	APR-AUG	APR-SEP
	Brown pelican				X	X	X	X	X	X	X	X	X	X	X	X	APR-SEP	APR-AUG	APR-AUG	APR-AUG
	Terns				X	X	X	X	X	X	X	X	X	X	X	X				
	Black skimmer	C			X	X	X	X	X	X	X	X	X	X	X	X	APR-SEP	APR-SEP	APR-SEP	APR-SEP
512	Peregrine falcon				X	X	X	X	X				X	X	X	X				
	Red knot		T					X	X			X	X							
	Piping plover		T		X	X	X	X	X		X	X	X	X	X	X				
531																				

Fish

RARNUM	NAME	S	F	CONC	J	F	M	A	M	J	J	A	S	O	N	D	LARV/JUV	SPAWNING
5	Native fish community				X	X	X	X	X	X	X	X	X	X	X	X		
	Sharks				X	X	X	X	X	X	X	X	X	X	X	X		
	Striped anchovy				X	X	X	X	X	X	X	X	X	X	X	X		MAR-MAY
	Sheepshead				X	X	X	X	X	X	X	X	X	X	X	X	JAN-MAY	FEB-APR
	Silver seatrout				X	X	X	X	X	X	X	X	X	X	X	X		MAY-OCT
	Ladyfish							X	X	X	X	X	X	X				SEP-OCT
	Tarpon				X	X	X	X	X	X	X	X	X	X	X	X		APR-JUL
	Southern kingfish (whiting)				X	X	X	X	X	X	X	X	X	X	X	X		JUL-NOV
	Gulf kingfish				X	X	X	X	X	X	X	X	X	X	X	X		
	Star drum				X	X	X	X	X	X	X	X	X	X	X	X		
	Blennies				X	X	X	X	X	X	X	X	X	X	X	X		
	Snook				X	X	X	X	X	X	X	X	X	X	X	X		JUN-JUL
	Pigfish				X					X	X	X	X	X	X	X		MAR-APR
	Rays				X	X	X	X	X	X	X	X	X	X	X	X		
	Atlantic threadfin				X	X	X	X	X	X	X	X	X	X	X	X		DEC-APR
	Soles				X	X	X	X	X	X	X	X	X	X	X	X		
	Inshore lizardfish				X	X	X	X	X	X	X	X	X	X	X	X	ALLYEAR	ALLYEAR
	Florida pompano				X	X	X	X	X	X	X	X	X	X	X	X		FEB-OCT
	Crevalle jack				X	X	X	X	X	X	X	X	X	X	X	X	MAR-NOV	MAR-SEP
	Mackerels							X	X	X	X	X	X	X				
	Spanish mackerel				X	X	X	X	X	X	X	X	X	X	X	X		
	Sergeant major				X	X	X	X	X	X	X	X	X	X	X	X		ALLYEAR
	Gray triggerfish				X	X	X	X	X	X	X	X	X	X	X	X		OCT-DEC
	Blue runner				X	X	X	X	X	X	X	X	X	X	X	X	APR-AUG	JAN-AUG
	Atlantic spadefish				X	X	X	X	X	X	X	X	X	X	X	X		MAY-SEP
	Atlantic bumper				X	X	X	X	X	X	X	X	X	X	X	X		
	Little tunny				X	X	X	X	X	X	X	X	X	X	X	X		APR-NOV
	Grunts				X	X	X	X	X	X	X	X	X	X	X	X		
	Scaled sardine				X	X	X	X	X	X	X	X	X	X	X	X		FEB-JUL
	Gray snapper				X	X	X	X	X	X	X	X	X	X	X	X	APR-NOV	JUN-SEP
	Snappers				X	X	X	X	X	X	X	X	X	X	X	X		
	Goatfish				X	X	X	X	X	X	X	X	X	X	X	X		
	Leatherjacket				X	X	X	X	X	X	X	X	X	X	X	X		
	Harvestfish				X	X	X	X	X	X	X	X	X	X	X	X		
	Gulf butterfish				X	X	X	X	X	X	X	X	X	X	X	X	ALLYEAR	
	Bluefish				X	X	X	X	X	X	X	X	X	X	X	X		SEP-NOV
	Atlantic moonfish				X	X	X	X	X	X	X	X	X	X	X	X		
	Groupers				X	X	X	X	X	X	X	X	X	X	X	X		
	Longspine porgy				X	X	X	X	X	X	X	X	X	X	X	X		
	Atlantic needlefish				X	X	X	X	X	X	X	X	X	X	X	X		JUN-AUG
	Permit				X	X	X	X	X	X	X	X	X	X	X	X		
	Atlantic cutlassfish				X	X	X	X	X	X	X	X	X	X	X	X		
	Southern hake				X	X	X	X	X	X	X	X	X	X	X	X		
512	Native fish community				X	X	X	X	X	X	X	X	X	X	X	X		
531	Native fish community				X	X	X	X	X	X	X	X	X	X	X	X		
	Tarpon				X	X	X	X	X	X	X	X	X	X	X	X		APR-JUL
	Black drum				X	X	X	X	X	X	X	X	X	X	X	X	ALLYEAR	DEC-MAY

Fish

RARNUM	NAME	S	F	CONC	J	F	M	A	M	J	J	A	S	O	N	D	LARV/JUV	SPAWNING
	Snook				X	X	X	X	X	X	X	X	X	X	X	X		JUN-JUL
	Gizzard shad				X	X	X	X	X	X	X	X	X	X	X	X	APR-SEP	MAR-AUG
	Blacktip shark				X	X	X	X	X	X	X	X	X	X	X	X		
	Scalloped hammerhead									X	X	X	X					
532	Native fish community				X	X	X	X	X	X	X	X	X	X	X	X		
534	Scalloped hammerhead									X	X	X	X					
	Native fish community				X	X	X	X	X	X	X	X	X	X	X	X		
	Gafftopsail catfish				X	X	X	X	X	X	X	X	X	X	X	X	MAY-SEP	MAY-AUG
535	Scalloped hammerhead									X	X	X	X					
	Native fish community				X	X	X	X	X	X	X	X	X	X	X	X		
	Gafftopsail catfish				X	X	X	X	X	X	X	X	X	X	X	X	MAY-SEP	MAY-AUG
536	Black drum			HIGH	X	X	X	X	X	X	X	X	X	X	X	X	ALLYEAR	DEC-MAY
	Native fish community				X	X	X	X	X	X	X	X	X	X	X	X		
	Native fish community				X	X	X	X	X	X	X	X	X	X	X	X		
567	Sharks				X	X	X	X	X	X	X	X	X	X	X	X		
	Gafftopsail catfish				X	X	X	X	X	X	X	X	X	X	X	X	MAY-SEP	MAY-AUG
	Florida pompano				X	X	X	X	X	X	X	X	X	X	X	X		FEB-OCT
	Gray snapper				X	X	X	X	X	X	X	X	X	X	X	X	APR-NOV	JUN-SEPT
	Native fish community				X	X	X	X	X	X	X	X	X	X	X	X		
9	Black drum				X	X	X	X	X	X	X	X	X	X	X	X	ALLYEAR	DEC-MAY
	Native fish community				X	X	X	X	X	X	X	X	X	X	X	X		
	Sharks				X	X	X	X	X	X	X	X	X	X	X	X		
	Southern kingfish (whiting)				X	X	X	X	X	X	X	X	X	X	X	X		JUL-NOV
	Gulf kingfish				X	X	X	X	X	X	X	X	X	X	X	X		
	Rays				X	X	X	X	X	X	X	X	X	X	X	X		
	Florida pompano				X	X	X	X	X	X	X	X	X	X	X	X		FEB-OCT
	Mackerels						X	X	X	X	X	X	X	X				
	Leatherjacket				X	X	X	X	X	X	X	X	X	X	X	X		
	Permit				X	X	X	X	X	X	X	X	X	X	X	X		

Invertebrate

RARNUM	NAME	S	F	CONC	J	F	M	A	M	J	J	A	S	O	N	D	LARV/JUV	SPAWNING
10	Ghost crab				X	X	X	X	X	X	X	X	X	X	X	X		
5	Ghost shrimp				X	X	X	X	X	X	X	X	X	X	X	X		
	Molluscs				X	X	X	X	X	X	X	X	X	X	X	X		
	Echinoderms				X	X	X	X	X	X	X	X	X	X	X	X		
	Cnidarians				X	X	X	X	X	X	X	X	X	X	X	X		
	Polychaetes				X	X	X	X	X	X	X	X	X	X	X	X		
	Mantis shrimp				X	X	X	X	X	X	X	X	X	X	X	X		
	Native shrimp and crab community				X	X	X	X	X	X	X	X	X	X	X	X		
512	Blue land crab				X	X	X	X	X	X	X	X	X	X	X	X		JUN-DEC
531	Red land crab				X	X	X	X	X	X	X	X	X	X	X	X		
	Native shrimp and crab community				X	X	X	X	X	X	X	X	X	X	X	X		
	Eastern oyster				X	X	X	X	X	X	X	X	X	X	X	X	MAY-JAN	MAR-NOV
532	Native shrimp and crab community				X	X	X	X	X	X	X	X	X	X	X	X		
	Eastern oyster				X	X	X	X	X	X	X	X	X	X	X	X	MAY-JAN	MAR-NOV
	Native shrimp and crab community				X	X	X	X	X	X	X	X	X	X	X	X		
534	Eastern oyster				X	X	X	X	X	X	X	X	X	X	X	X	MAY-JAN	MAR-NOV
535	Native shrimp and crab community				X	X	X	X	X	X	X	X	X	X	X	X		
	Eastern oyster				X	X	X	X	X	X	X	X	X	X	X	X	MAY-JAN	MAR-NOV
	Native shrimp and crab community				X	X	X	X	X	X	X	X	X	X	X	X		
536	Eastern oyster			HIGH	X	X	X	X	X	X	X	X	X	X	X	X	MAY-JAN	MAR-NOV
566	Native shrimp and crab community				X	X	X	X	X	X	X	X	X	X	X	X		
	Eastern oyster				X	X	X	X	X	X	X	X	X	X	X	X	MAY-JAN	MAR-NOV
	Native shrimp and crab community				X	X	X	X	X	X	X	X	X	X	X	X		
9	Native shrimp and crab community				X	X	X	X	X	X	X	X	X	X	X	X		

Marine Mammal

RARNUM	NAME	S	F	CONC	J	F	M	A	M	J	J	A	S	O	N	D	LARV/JUV	SPAWNING	MATING	CALVING
5	Bottlenose dolphin				X	X	X	X	X	X	X	X	X	X	X	X	MAR-MAY	JUL-AUG	JAN-DEC	JAN-DEC
531	Bottlenose dolphin				X	X	X	X	X	X	X	X	X	X	X	X	MAR-MAY	JUL-AUG	JAN-DEC	JAN-DEC
566	West Indian manatee		E	LOW			X	X	X	X	X	X	X	X	X					
	Bottlenose dolphin				X	X	X	X	X	X	X	X	X	X	X	X	MARCH-MAY	JUL-AUG	JAN-DEC	JAN-DEC
567	West Indian manatee		E	LOW			X	X	X	X	X	X	X	X	X					

Reptile

RARNUM	NAME	S	F	CONC	J	F	M	A	M	J	J	A	S	O	N	D	NESTING	LAYING	HATCHING	LARV/JUV
5	Loggerhead sea turtle		T		X	X	X	X	X	X	X	X	X	X	X	X	APR-AUG		MAY-OCT	ALLYEAR
	Green sea turtle		T		X	X	X	X	X	X	X	X	X	X	X	X	APR-AUG		MAY-OCT	ALLYEAR
	Leatherback sea turtle		E	LOW	X	X	X	X	X	X	X	X	X	X	X	X				ALLYEAR
	Atlantic hawksbill sea turtle		E	LOW				X	X	X	X	X	X	X						APR-OCT
	Kemp's ridley sea turtle		E		X	X	X	X	X	X	X	X	X	X	X	X	APR-AUG		MAY-OCT	ALLYEAR
	American alligator				X	X	X	X	X	X	X	X	X	X	X	X	JUN-SEP	JUN-DEC	JUN-DEC	ALLYEAR

Reptile

RARNUM	NAME	S	F	CONC	J	F	M	A	M	J	J	A	S	O	N	D	NESTING	LAYING	HATCHING	LARV/JUV
	Texas horned lizard				X	X	X	X	X	X	X	X	X	X	X	X				
531	American alligator				X	X	X	X	X	X	X	X	X	X	X	X	JUN-SEP	JUN-DEC	JUN-DEC	ALLYEAR
532	Texas diamondback terrapin	C			X	X	X	X	X	X	X	X	X	X	X	X	MAY-JUL	MAY-JUL	APR-AUG	
534	Texas diamondback terrapin	C			X	X	X	X	X	X	X	X	X	X	X	X	MAY-JUL	MAY-JUL	APR-AUG	
9	Loggerhead sea turtle		T		X	X	X	X	X	X	X	X	X	X	X	X	APR-AUG		MAY-OCT	ALLYEAR

SAFETY NOTE: Biological hazards include but not limited to rattlesnakes, bee stings, scorpions, alligators. Environmental hazards include but not limited to sunburn, sunstroke, and dehydration. There are shallow water areas and swift currents throughout the Bayou.

8. Site Number: 170-B	9. Quad Name Saint Charles Bay SE	10. NOAA Chart #	11. GLO Atlas Page # 170	12. County on dividing line of Calhoun an
--------------------------	--------------------------------------	------------------	-----------------------------	--

Access to the GOM beach is limited to two boat docks. One located at each end of the Island. Beach on the East end tends to be Scarps and steep slopes of sand, and changes to mixed sand and gravel(shell) as you progress Westward. Shore, wading birds, pelicans, piping and snowy plovers, nesting turtles, found on the beach. Has a large Migatory population.

14. Latitude From: 28 03' 51"	To:
15. Longitude From: 096 51' 12"	To:

16. Closest Boat Ramp Goose Island State Park, Arkansas National Wildlife Refuge, Seadrift, Welder Flats and Charlie's Bait Camp	17. Distance From Ramp	18. Boat Type
---	------------------------	---------------

19. Directions From Local Sector	20. Closest Airport Access to Matagorda Island by air can be made by making
	21. Closest Helo Spot Mostly Unlimited

22. Trustee/Contact Numbers	23. Resources at Risk	24. Width of inlet 200'
USCG: 361-582-0362 RRC: 210-227-1313	Atlas Priority	in ft.
USCG DUTY: 361-533-0087 TPWD: 361-658-3181	Environmental	25. Water depth in ft.
TGLO: (800) 832-8224 NRDA: (512) 463 -9309		26. Current 0.5 kts to 1.0 kts
TCEQ: 361-825-3100 USFWS: 361-286-3559	Economic	27. No. of Personnel 9

Can be used at established collection points near the Inlet of the Bayou. The width of the Bayou is approximately 3600 ft at the widest point, and cascade deflection would be preferred due to currents. A collection area has been identified at position 2



29. Prepared By:	30. Reviewed by (PSC)	31. Reviewed by (OSC):
Assignment List	ICS 204 OS (Geographic Response Plan)	Project Updated:
"Response strategies may need to be modified to account for changes due to seasonality, weather conditions, spill characteristics, tides and any other considerations."		