2 Bee. Co/77

File 668

SAN PATRICIO 1ST CLASS.

Ab-401-402.

Mandred Wood by assee

1.754.917
1755.595 Sqr. Vrs

328088 " "

2083005

See 527 San Patricio 1st class for orgl. cert

369a

U B CERTIFICATE No. 13/128
mkd ptd

Both surveys correct on map of Bee Co
March 7/78 M Stakemann

correct for patents to C. C. Cook assee. 3/9.78.

J. Spear C

Cont. to C. C. Cook assee
Two Surveys Patented
March 8/78 Gr
March 9th 1878.
Chas. L. Maillot

Nos 397 & 398.
Vol. 22.

2 mkd ptd Reg.

Mgl. 17964

1 c Feby 13 / 1 c Jan 7 78

1 c June 26 / 1 c Jan 77

Cooper K Ragan. 5-24-35.

Conte

No. 1. Certificate

" 2. Field Not

" 3. " "

" 4 May 29/77

Daniel

" 4. Corrected fieldnotes

Feby 11/78

C. Bock

Mar. 13/78

A. B. Vol.

NO 13/128 CLASS 1st QUANTITY 369 acres

General Land Office

Austin, ~~Texas~~, April 29th 1862

This is to Certify, That George W. Glasscock a pigeon of Mandred Wood is entitled to have surveyed by any legally authorized Surveyor, upon any of the vacant and unappropriated public Domain of the State of Texas Three hundred and Sixty Nine (369) acres of Land in accordance with the provisions of an act, entitled "An Act for the relief of George W Glasscock a pigeon of Mandred Wood" approved January 9th 1862 ~~18~~, authorizing and requiring the Commissioner of the General Land Office to issue to the said George W Glasscock a pigeon of Mandred Wood a certificate for three hundred and sixty Nine acres of Land, to be located as other first class certificates

In Testimony Whereof, *I hereunto set my hand and affix the impress of the Seal of said Office, the date first above written.*

J. Crosby

Commissioner.

1.704.9 Ward 328 acres

General Land Office,

Austin, Texas, November 13 1876

I, *J. J. GROOS*, Commissioner of the General Land Office of the State of Texas, DO HEREBY CERTIFY, that the annexed is a correct and true copy of the Original Certificate on file in this Office, and that the Field Notes of a Survey, located in Bee county, made by virtue of the aforesaid Certificate, have been returned to this Office, and having been found to conflict with a patented Survey in name of John Lyford that this Copy is floated in lieu of the Original Certificate, for re-location, but without any prejudice to the rights of any person by virtue of such Certificate, in accordance with an act, entitled, "An Act to better protect the Papers, Record and Files in the General Land Office," approved June 2, 1873.

In Testimony Whereof, *I hereunto set my hand, and affix the impress of the seal of said office, the day and date above written.*

J. J. Groos

Commissioner.

☞ For Original Certificate See File. 527 San Patricio 1st Class

62
77
78

1) File 668.
San Patricio 1st Class
Mandred Wood by apee
M B Cert
13/128

Filed May 28/77
[illegible]

J B Atkins
$1.00

4-29-
3-15-
3-9-

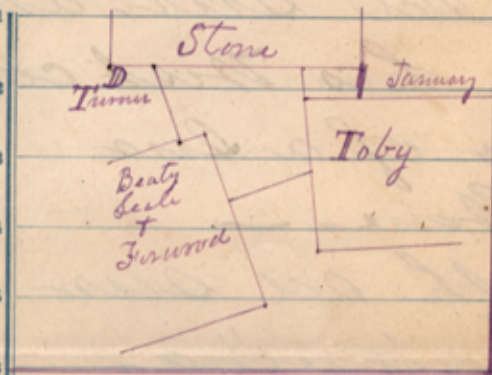

State of Texas }
County of Bee }

Fieldnotes of a survey of 311 1.755.595 Spr vrs or acres of land made for J. W. Cook heir of C. C. Cook assne of Geo W Glasscock by virtue of Land Scrip No 13/128, Class 1st for 369 acres of land, issued by the Comr Gen Land Office on the 29th day of April 1862, Said Survey is in Bee County on the waters of the Aransas about 6 miles West from Beeville

Beginning at the N. E. cor of a pre Sur for B. D. Turner — Thence S41 E with sd Sur, at 77.7 vs pass his East cor, at 891 vs the N. W. bdy of a sur for Beaty Seale & Forwood, Thence N49 E 314 vs to its N cor, whence a mes mkd V brs S47 W 277 vs — Thence S41 E with sd Sur 730 varas — Thence N49 E 886 vs to the west bdy of a Sur in the name of Thos Toby —

Thence N 27 W with sd sur, at about 776 vs pass his West cor at 1092 vs the S, bdy of a Sur in the name Jos Stone —

Thence S 70 W with sd sur 1567½ vs to the beginning — May 9th 1877,

Mag var 9° 15 E, B, D Turner } c
M, H, Atkins } c

I J B Atkins Surveyor of Bee County do hereby certify that the foregoing Sur was made according to law &c &c and field notes recorded in my Office in Book B page 137,

Given under my hand at Office May 15th 1877,

J, B Atkins
Sur Bee Co

Cancelled by Expected Patents

Geo Thos 28/77
[illegible]

2 File 668

San Patricio 1st Class
Mandred Wood by apce
Field Notes
1.755 595 Sqr. Vns

contains only 1.593,881 Ore varas
Jun 26/77
[illegible]

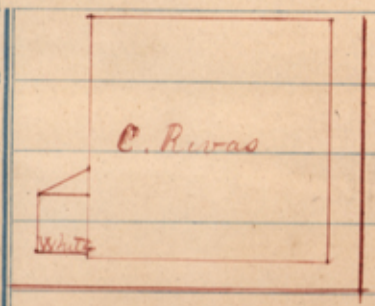

State of Texas }
County of Bee }

Fieldnotes of a survey of 328.088 square varas of land made for J. W. Cook heir of C. C. Cook decd. assignee of Geo W. Glasscock, by virtue of Land Scrip No. 13/128, Class 1st for 369 acres of Land issued by S. Crosby Comr Gen Land Office on the 29th day of April 1862.

Said Survey is situated in Bee County on the Laparra Creek a tributary of the Nueces River about 12 miles

N 88° West from Beeville.

Beginning at the N.E. cor. of a survey in the name of John D. White. Thence N 20 W with western Bdy of a sur in the name of C. Rivas 627.8 varas whence a mes mkd A bs S 78 E 8½ vs — Thence S 39 W with a sur for the State 1219 varas to the N.W. Bdy of sd White Sur. Thence N 78 E with sd Sur 1045.3 varas to the Beginning. March 13th 1877

Mag var 9° E

J B Atkins } C
M H. Atkins } C

3) File 668

San Patricio 1st Class

~~Field Notes~~

Mandred Wood by assee

Field Notes

328.088 Sqr. Vrs

Correction map of Bee Co

March 7/78 McStakemann surrounded!

Filed May 28/77

[signature]

Patented March 9th 1878.

Chas. T. Maillot

No 397 Vol 22

c June 26/77
c Jmt.

O. J. B. Atkins Surveyor of Bee County do hereby certify that the foregoing Sur was made according to Law &c and fieldnotes recorded in my office in Book B page 136

Given under my hand April 12th 1877.

J. B. Atkins
Sur Bee Co

Corrected

1668

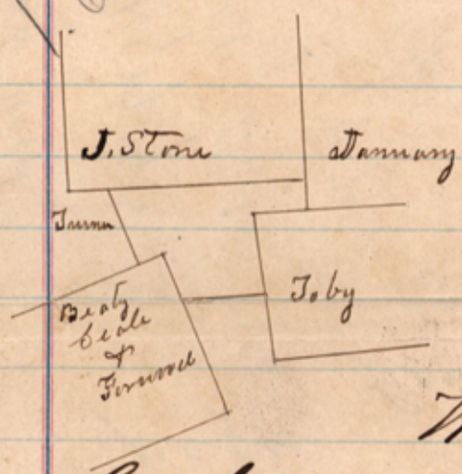

State of Texas }
County of Bee }

Field notes of a survey of 1,754,917, square varas made for J W. Cook heir of C.C. Cook decd, assne of Geo W Glasscock, by virtue of Land Scrip No. 13/128, Class 1st for 369 acres of land, issued by the Comr of the gen Land Office on the 29th day of April 1862, Said Survey is situated in Bee County on the aransas, about 6½ miles S88 West from Beeville.

Beginning in the S, Bdy of a Survey in the name of J, Stone and at the N, E, cor of a preemption for B, D, Turner Thence S41 E with sd preemption at 777 vs pass his S, E, cor, at 891 vs the N, W, Bdy of a Survey in the name of Beaty Seale & Forwood ~~whence a mes mkd V brs~~ Thence N49 E 314 varas whence a mes mkd V brs S47 W 277 vs Thence S41 E with sd Sur

508 vs a stake. Thence N70 E 942 vs to the west Bdy of a Sur in the name of Thos Toby (Jacob Stockman) - Thence N27W with sd Sur 884 varas to its N.W. corner, Thence N70 E 570 varas to the S.W. corner of a Sur in the name of J.B.P. January - Thence N20W 315 vs to the S.E. cor of sd Stone Survey - Thence S70W 2205 vs to the Beg'ng Feby 1st 1878.

Mag var 9°15' E, B.D. Turner } c
M.H. Atkins } c

I J.F. Fenner County Surveyor of Bee County do hereby certify that the foregoing Survey was made according to law &c and field notes recorded in my office in Book B. 188 page

Given under my hand at Beeville Feby 2nd 1878

J.F. Fenner
Surveyor Bee Co

Corrected on map at Bee Co March 1/78 [illegible]
not surrounded

Patented March 9th 1878.
Thos. G. Maillot
No 398 Vol 22

Feby 13 / 1878

File 668.
San Patricio 1st Class
Mandred Wood

1.754.917 sq vs
Corrected field notes

filed Feby 11/78
[illegible] Comr