ROLLOVER PASS CLOSURE PROJECT

GALVESTON COUNTY, TEXAS

LOCATION MAP
GULF COAST, TEXAS
NOT TO SCALE

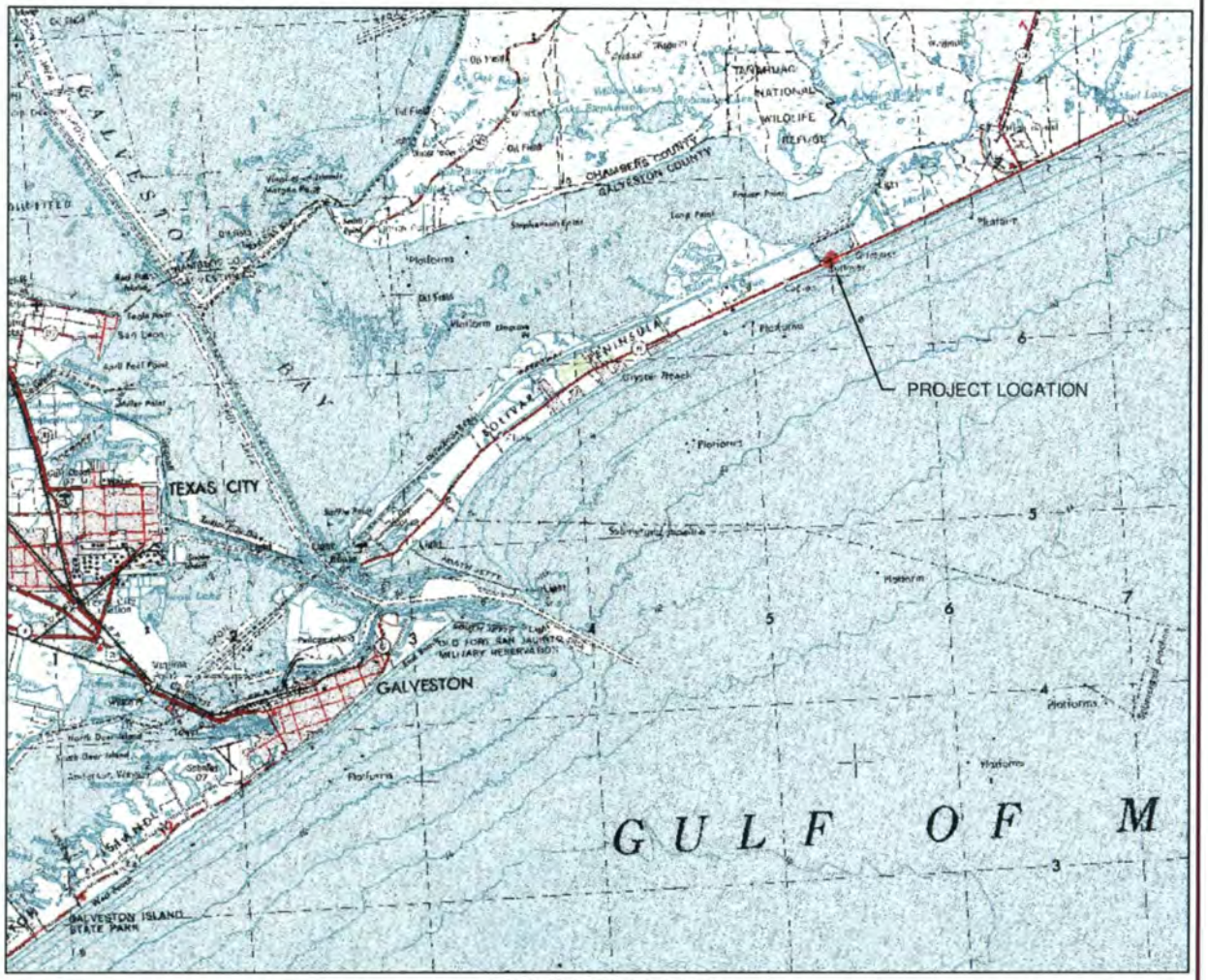

VICINITY MAP
1"= 10,000'

DRAWING INDEX

1 COVER SHEET
2 OVERVIEW
3 KEY SHEET
4 ROLLOVER PASS CLOSURE PLAN AND PROFILE
5 ROLLOVER PASS CLOSURE PLAN AND PROFILE
6 ROLLOVER PASS CLOSURE PLAN AND PROFILE
7 PIPELINE ROUTE

TAYLOR ENGINEERING INC.
10151 DEERWOOD PARK BLVD.
BLDG. 300, SUITE 300
JACKSONVILLE, FL 32256
CERTIFICATE OF AUTHORIZATION # 4815

FIGURE 1
COVER SHEET
ROLLOVER PASS CLOSURE PROJECT
GALVESTON COUNTY, TEXAS

PROJECT	C2009-063
DRAWN BY	AF
SHEET	1 of 7
DATE	FEB 2010

SEAL
ENG DATE

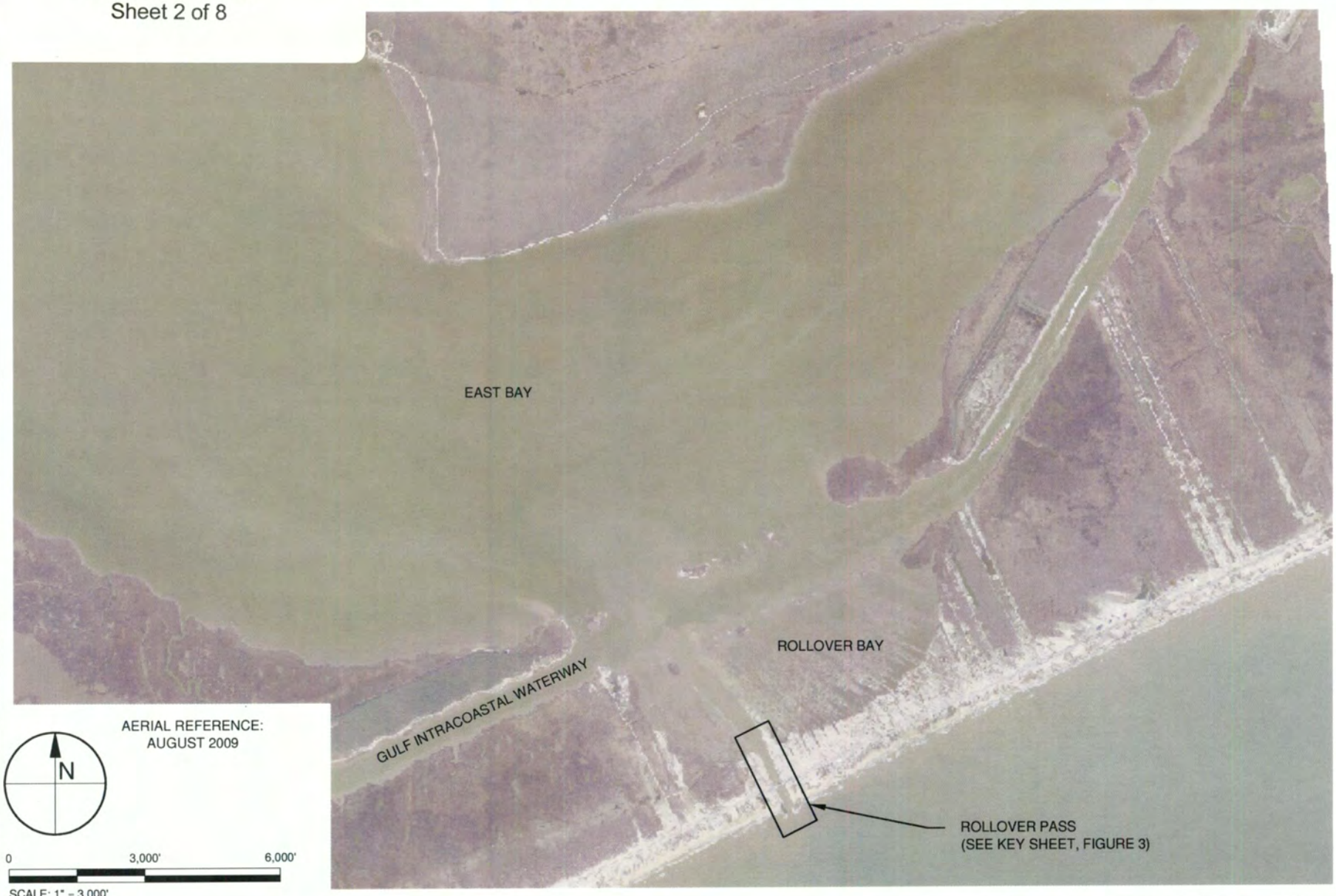

TAYLOR ENGINEERING INC.
10151 DEERWOOD PARK BLVD.
BLDG. 300, SUITE 300
JACKSONVILLE, FL 32256

FIGURE 2
OVERVIEW
ROLLOVER PASS CLOSURE PROJECT
GALVESTON COUNTY, TEXAS

PROJECT	C2009-063
DRAWN BY	AF
SHEET	2 of 7
DATE	FEB 2010

REBECCA.JOHNSON X:\SYS\PROJECTS\C2009-063 ROLLOVER PASS CLOSURE\FIGURES\LETTERSIZE\C2009-063-F-OVERVIEW.DWG 3/11/2010 12:56:35 PM

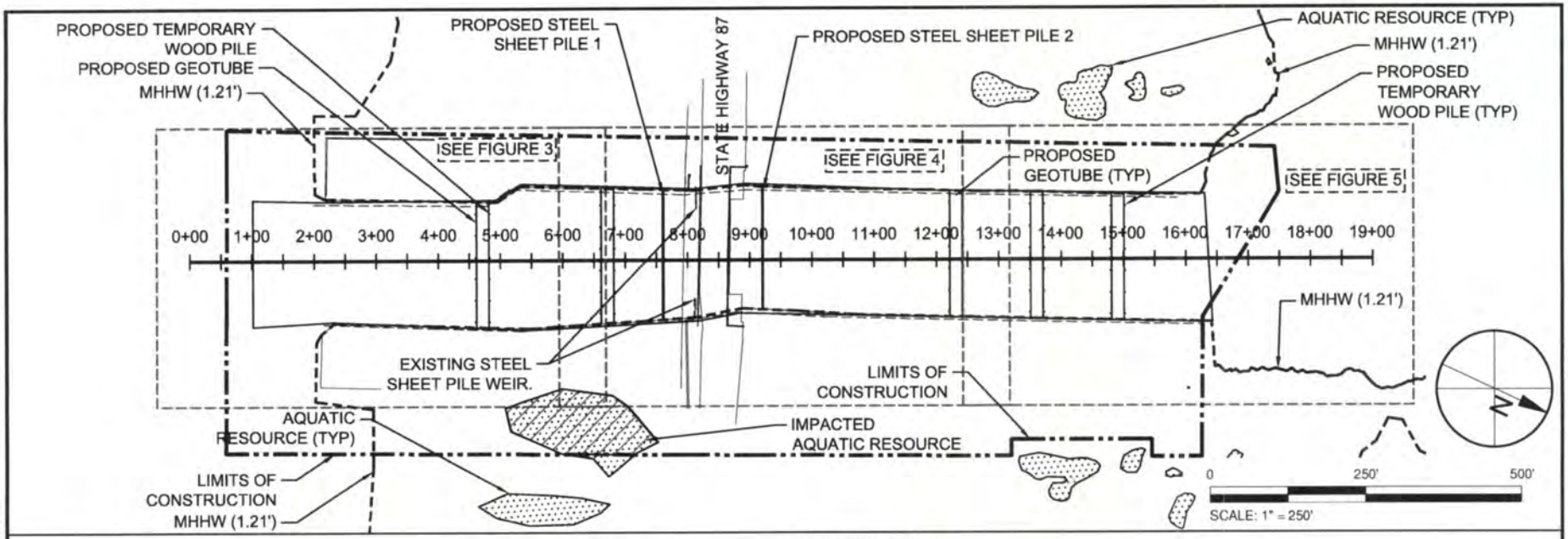

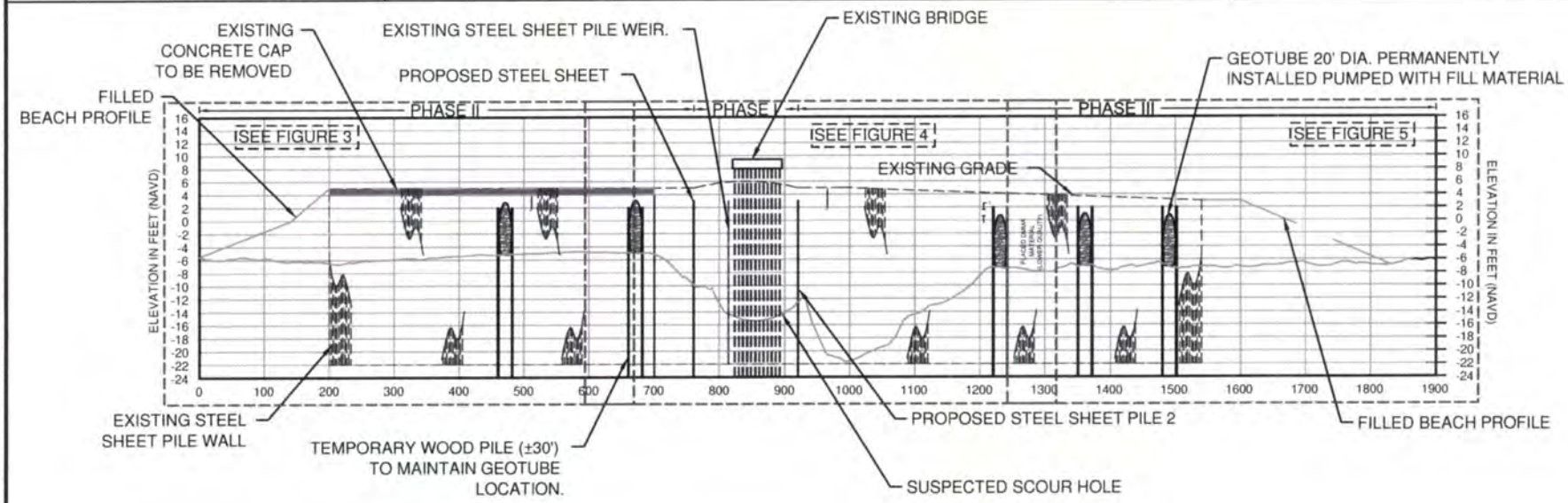

TAYLOR ENGINEERING INC.
10151 DEERWOOD PARK BLVD.
BLDG. 300, SUITE 300
JACKSONVILLE, FL 32256
CERTIFICATE OF AUTHORIZATION # 4815

FIGURE 3
KEY SHEET
ROLLOVER PASS CLOSURE PROJECT
GALVESTON COUNTY, TEXAS

Texas GLO- Rollover Pass
SWG 2009-00833
Sheet 3 of 8

REBECCA JOHNSON X:\SYS\PROJECTS\C2009-063 ROLLOVER PASS CLOSURE\FIGURES\LETTERSIZE\C2009-063-F-CLOSURE PLAN KEY.DWG 3/11/2010 12:56:04 PM

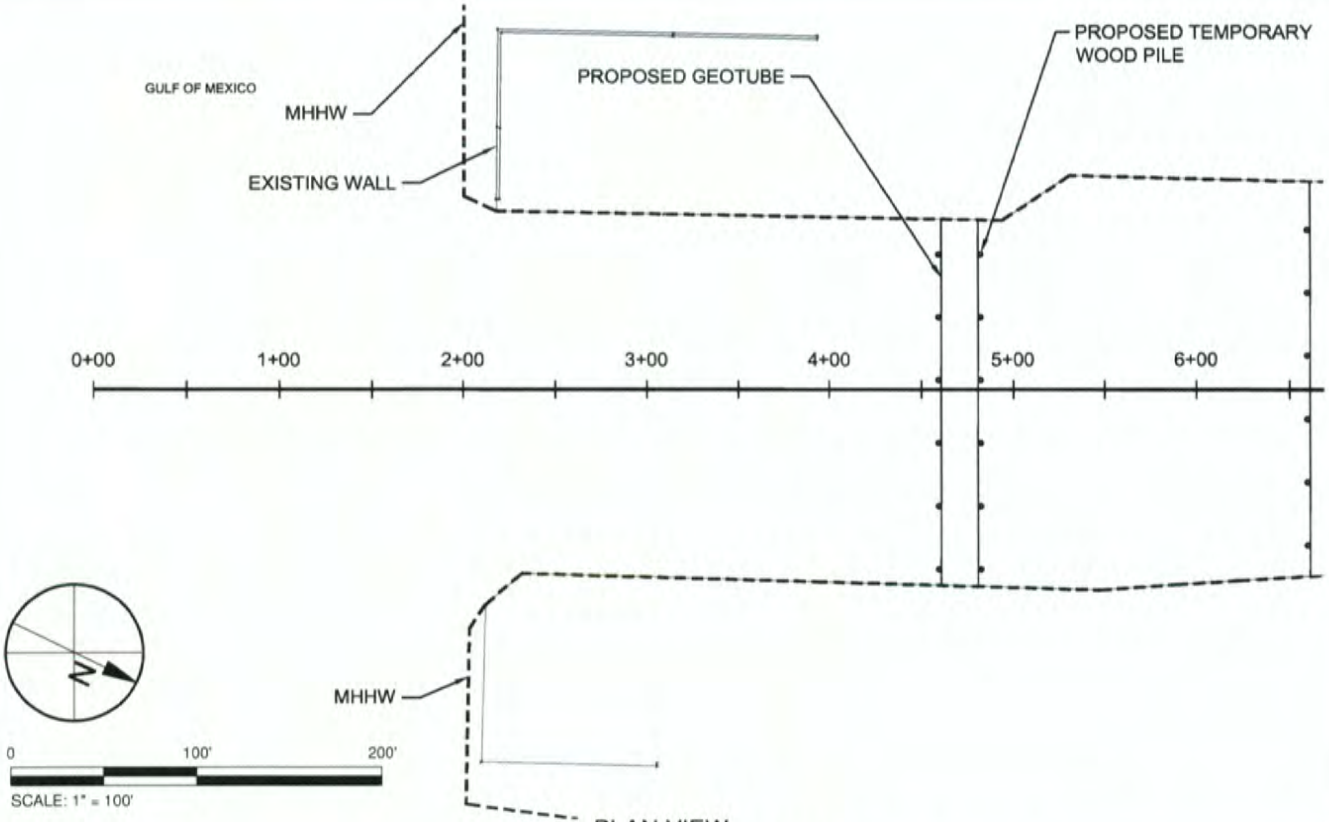

PLAN VIEW

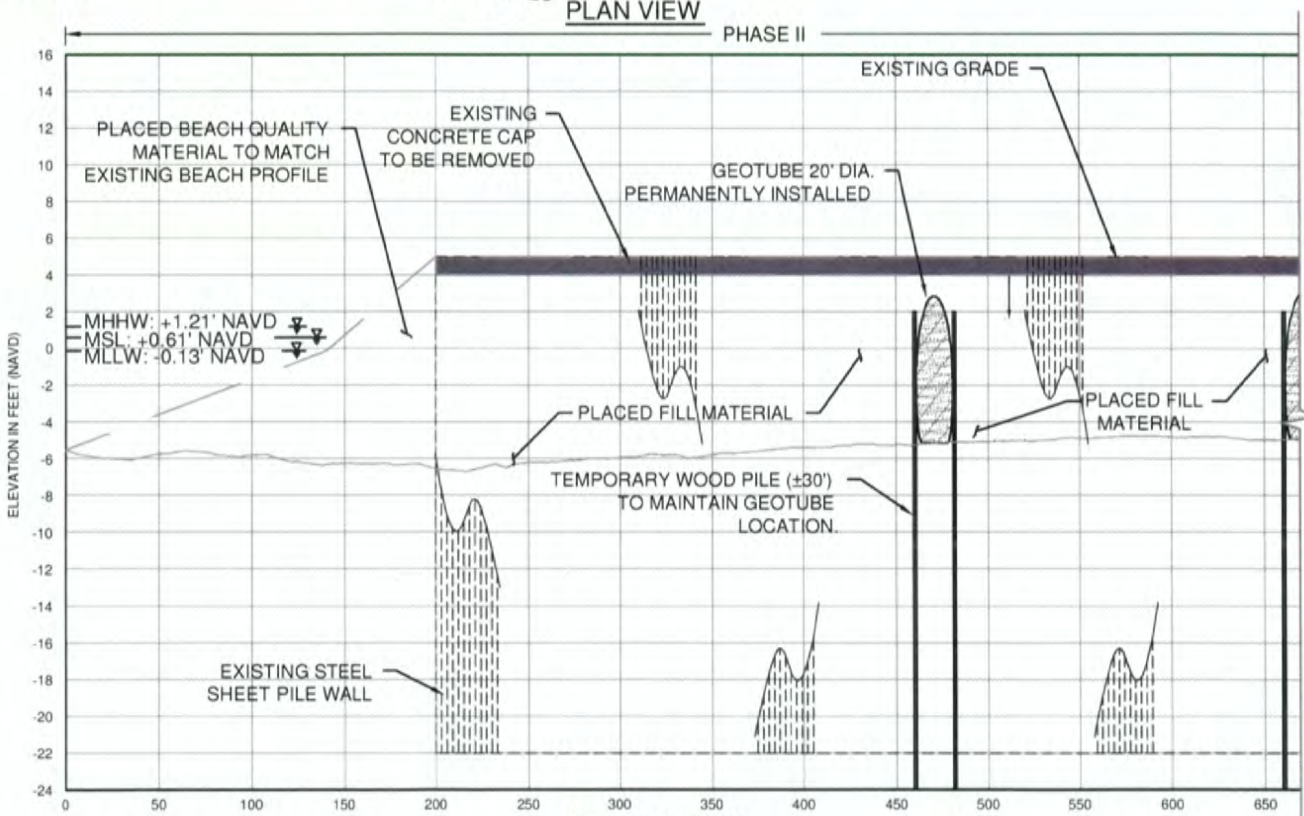

PROFILE VIEW

TAYLOR ENGINEERING INC.
10151 DEERWOOD PARK BLVD.
BLDG. 300, SUITE 300
JACKSONVILLE, FL 32256
CERTIFICATE OF AUTHORIZATION # 4815

Texas GLO- Rollover Pass
SWG 2009-00833
Sheet 4 of 8

PROJECT	C2009-063
DRAWN BY	AF
SHEET	4 of 7
DATE	FEB 2010

REBECCA JOHNSON X:\SYS\PROJECTS\C2009-063 ROLLOVER PASS CLOSURE\FIGURES\LETTERSIZE\C2009-063-FLETTER-CLOSURE PLAN PROFILE.DWG 3/11/2010 12:56:29 PM

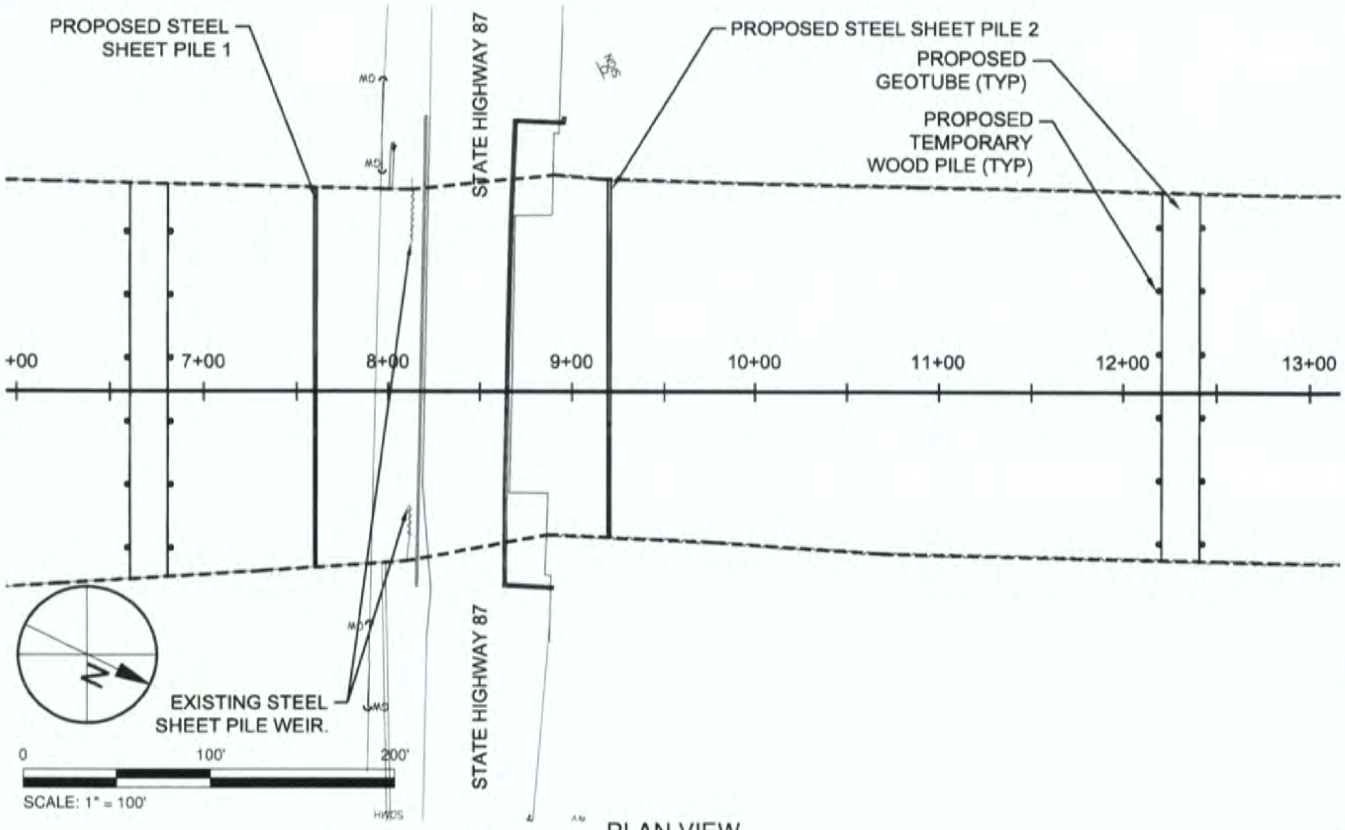

PLAN VIEW

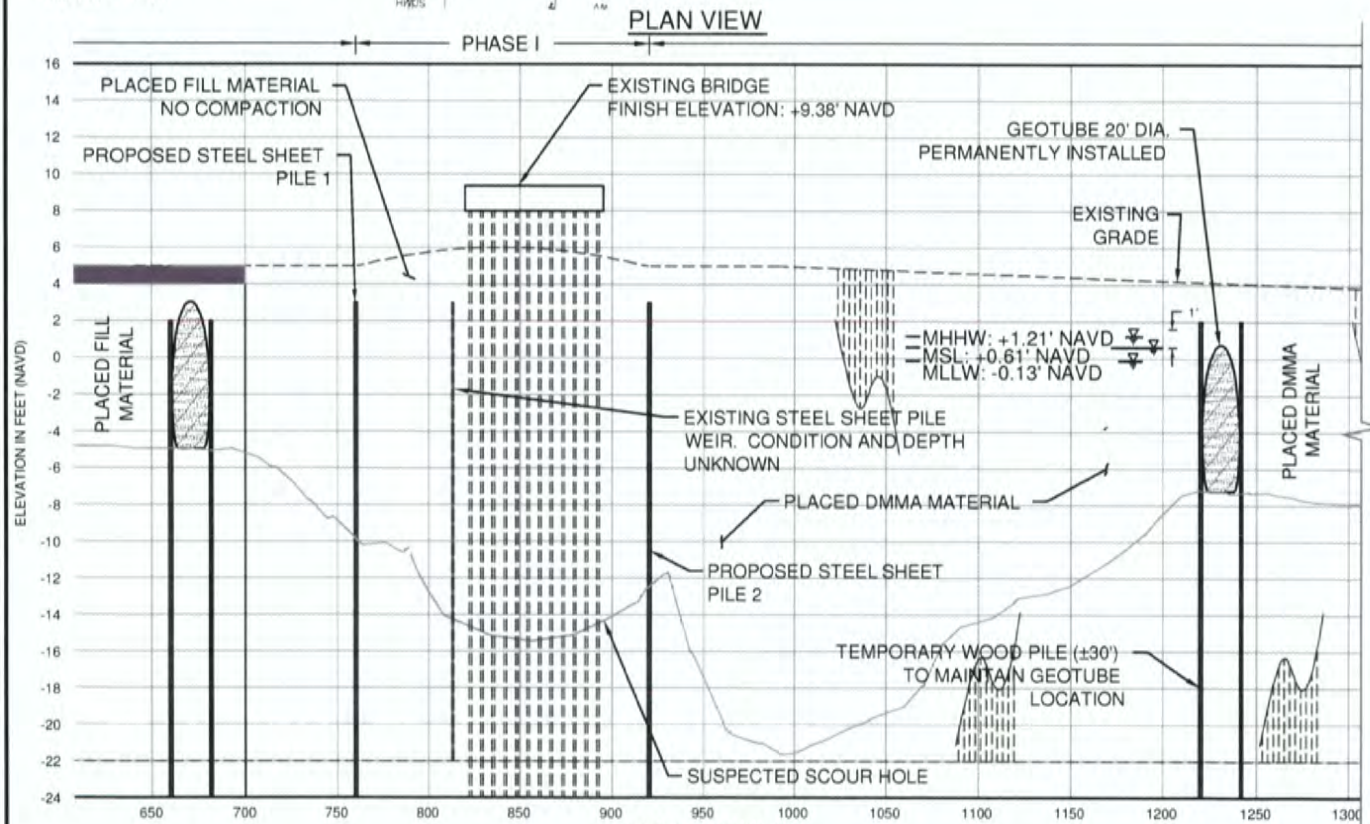

PROFILE VIEW

TAYLOR ENGINEERING INC.
10151 DEERWOOD PARK BLVD.
BLDG. 300, SUITE 300
JACKSONVILLE, FL 32256
CERTIFICATE OF AUTHORIZATION # 4815

Texas GLO- Rollover Pass
SWG 2009-00833
Sheet 5 of 8

PROJECT	C2009-063
DRAWN BY	AF
SHEET	5 of 7
DATE	FEB 2010

REBECCA JOHNSON X:\SYS\PROJECTS\C2009-063 ROLLOVER PASS CLOSURE\FIGURES\LETTERSIZE\C2009-063-FLETTER CLOSURE PLAN PROFILE.DWG 3/11/2010 12:56:44 PM

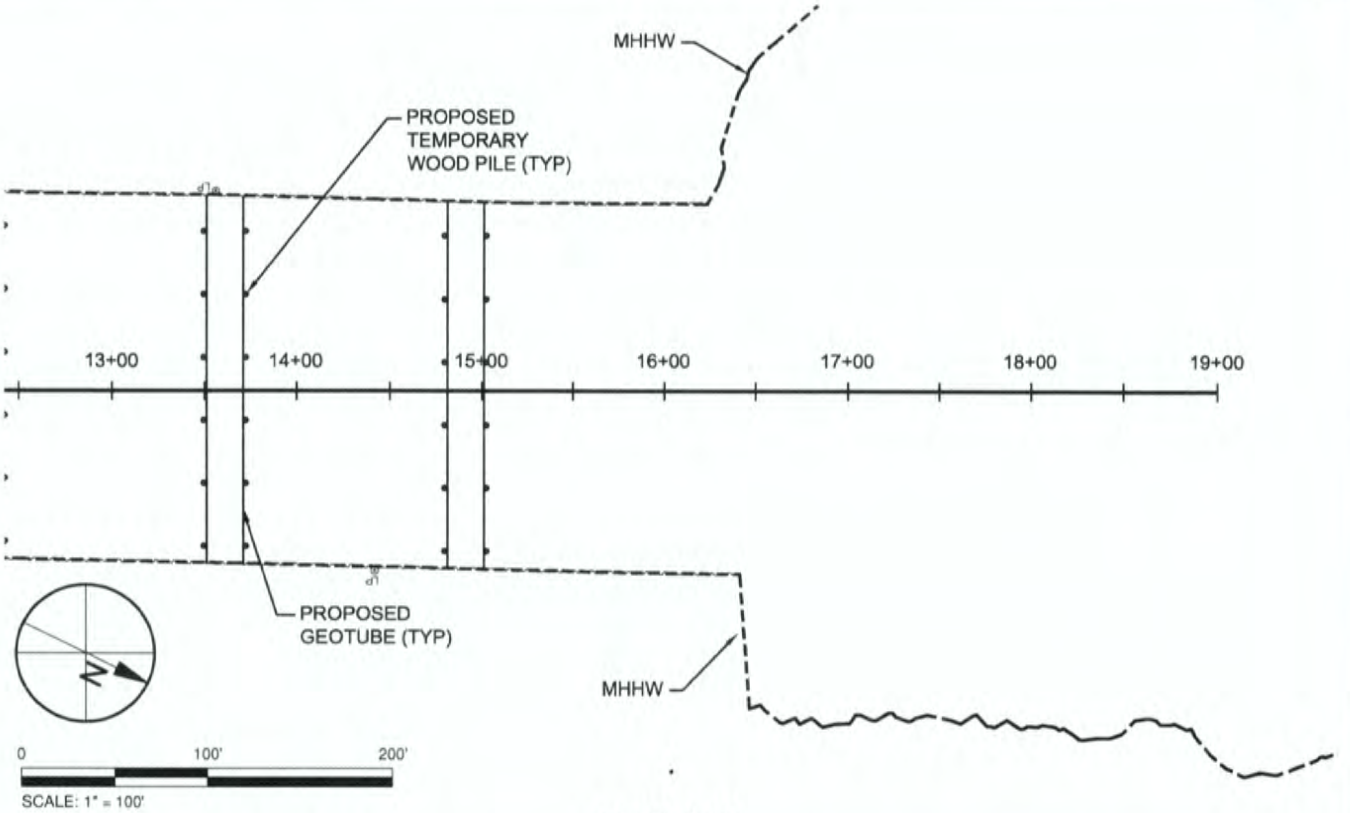

PLAN VIEW

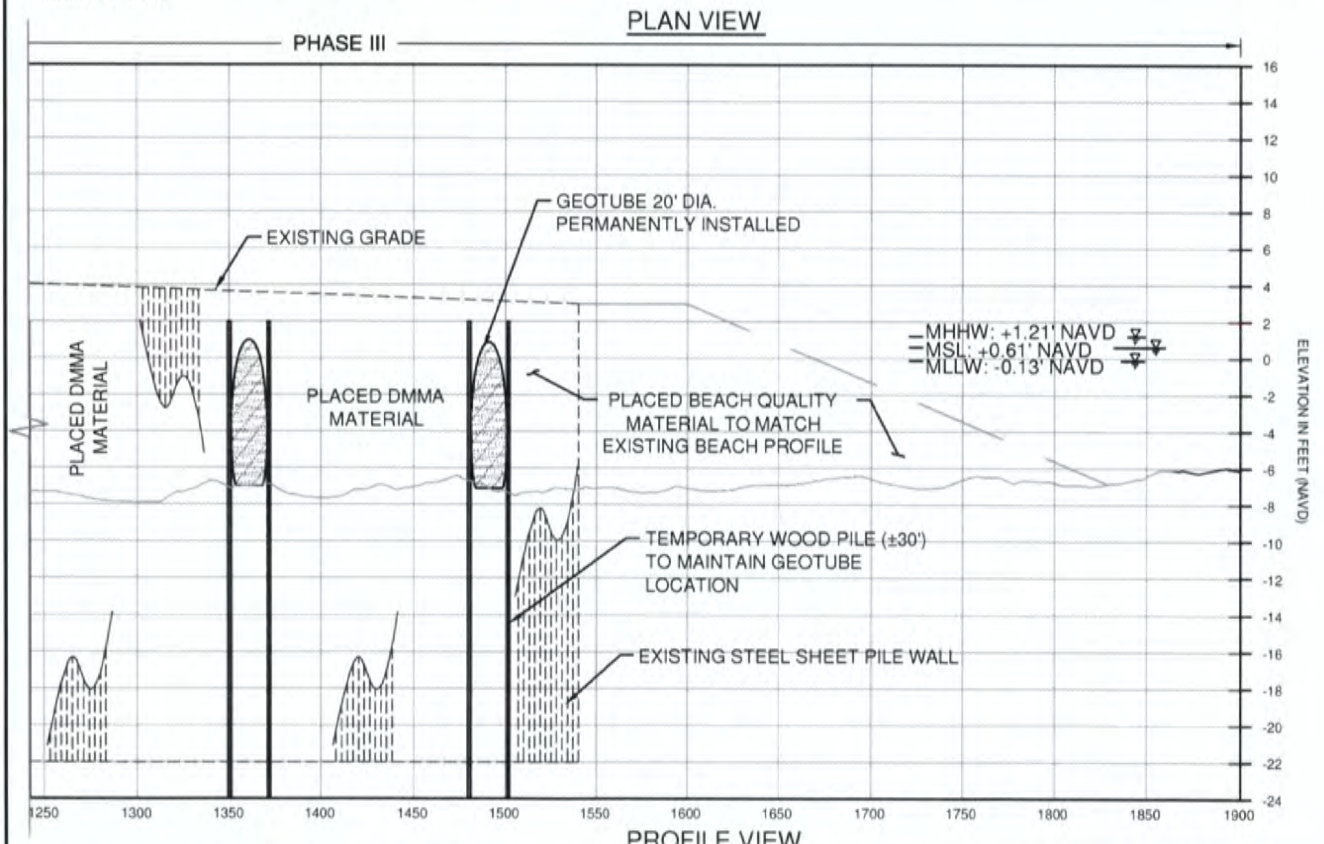

PROFILE VIEW

TAYLOR ENGINEERING INC.
10151 DEERWOOD PARK BLVD.
BLDG. 300, SUITE 300
JACKSONVILLE, FL 32256
CERTIFICATE OF AUTHORIZATION # 4815

Texas GLO- Rollover Pass
SWG 2009-00833
Sheet 6 of 8

PROJECT	C2009-063
DRAWN BY	AF
SHEET	6 of 7
DATE	FEB 2010

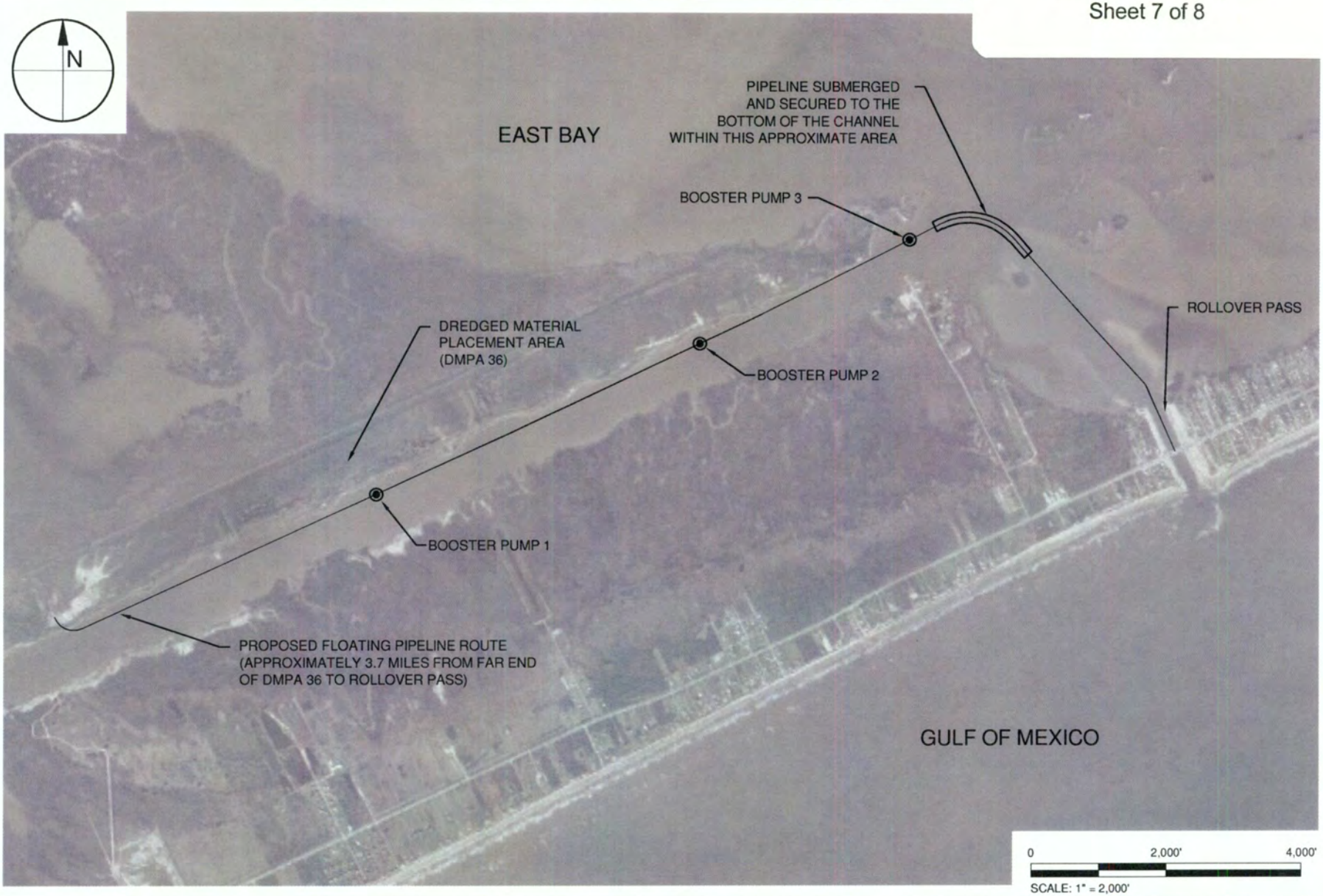

TAYLOR ENGINEERING INC.
10151 DEERWOOD PARK BLVD.
BLDG. 300, SUITE 300
JACKSONVILLE, FL 32256
CERTIFICATE OF AUTHORIZATION # 4815

FIGURE 7
PIPELINE ROUTE
ROLLOVER PASS CLOSURE PROJECT
GALVESTON COUNTY, TEXAS

PROJECT	C2009-063
DRAWN BY	AF
SHEET	7 of 7
DATE	FEB 2010

REBECCA JOHNSON X:\SYS\PROJECTS\C2009-063 ROLLOVER PASS CLOSURE\FIGURES\LETTERSIZE\C2009-063-F-PIPEROUTE.DWG 3/11/2010 12:57:10 PM

Although the locations of these recreational amenities are subject to change, the GLO currently envisions the potential recreational amenities being located in the following areas as shown in the figure below:

Gulf Pier — Within the current Rollover Pass opening to the Gulf of Mexico
Bay Pier — Within the current Rollover Pass opening into Rollover Bay
Bayside Boat Ramp — Directly east of the current Rollover Pass opening into Rollover Bay

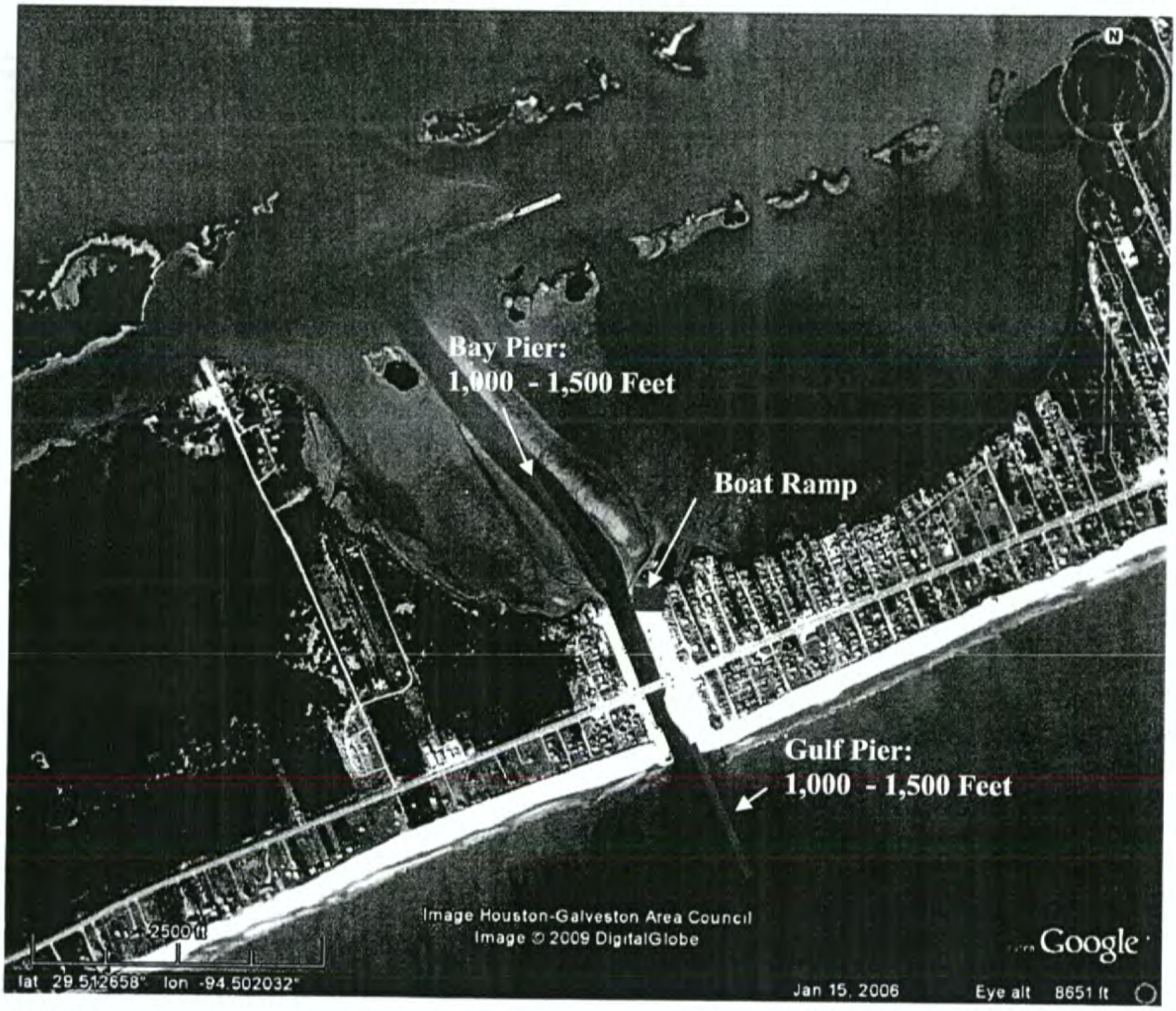

The size and design of the potential Gulf Pier and Bay Pier have not been decided. However, the GLO currently sees both Piers constructed of concrete with removable or blow away decks, similar to Bob Hall Pier in Nueces County. The GLO also envisions each Pier extending between 1,000 and 1,500 feet in length.

The GLO is also planning on constructing proper parking and public assistance facilities, such as restrooms, near the potential recreational amenities site(s). If construction of the recreational amenities takes place in and around the Rollover Pass area, these parking and public assistance facilities will be placed on the currently paved adjacent lands to the Pass.