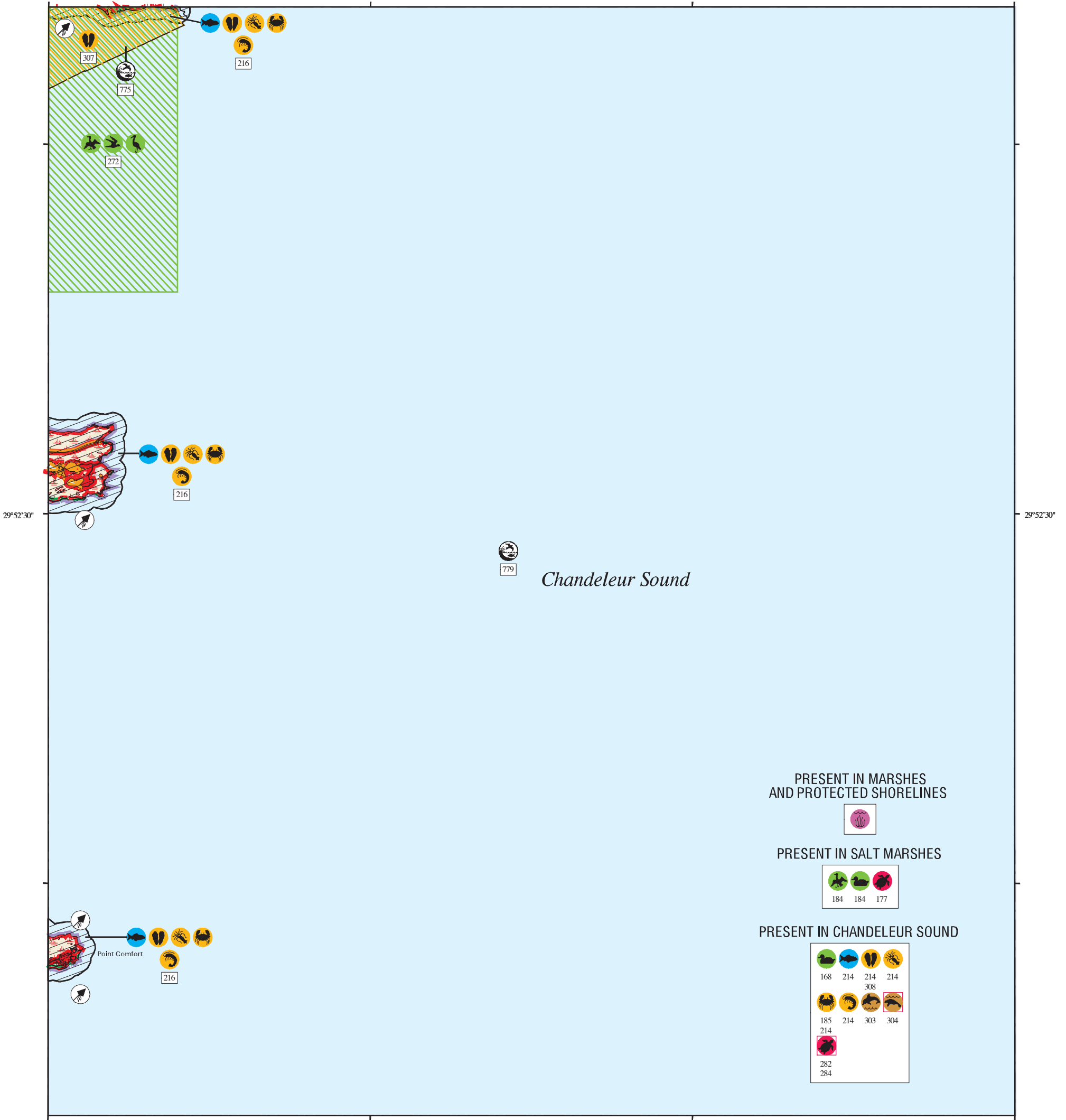


# ENVIRONMENTAL SENSITIVITY INDEX MAP

89°07'30"



89°07'30"


PRESENT IN MARSHES AND PROTECTED SHORELINES



PRESENT IN SALT MARSHES



PRESENT IN CHANDELEUR SOUND

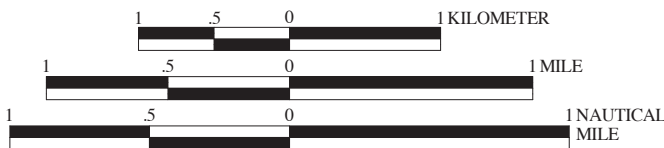


## SHORELINE HABITATS (ESI)

- 1B EXPOSED, SOLID MAN-MADE STRUCTURES
- 2A EXPOSED WAVE-CUT PLATFORMS IN CLAY OR MUD
- 2B EXPOSED SCARPS AND STEEP SLOPES IN CLAY OR MUD
- 3A FINE- TO MEDIUM-GRAINED SAND BEACHES
- 3B SCARPS AND STEEP SLOPES IN SAND
- 4 COARSE-GRAINED SAND BEACHES
- 5 MIXED SAND AND GRAVEL (SHELL) BEACHES
- 6A GRAVEL BEACHES
- 6B RIPRAP
- 7 EXPOSED TIDAL FLATS
- 8A SHELTERED SCARPS IN CLAY OR MUD
- 8B SHELTERED, SOLID MAN-MADE STRUCTURES
- 8C SHELTERED RIPRAP
- 8E PEAT
- 9A SHELTERED TIDAL FLATS
- 9B VEGETATED LOW BANKS
- 10A SALT-AND BRACKISH-WATER MARSHES
- 10B FRESHWATER MARSHES
- 10C SWAMPS
- 10D SCRUB-SHRUB WETLANDS, INCLUDING BLACK MANGROVES

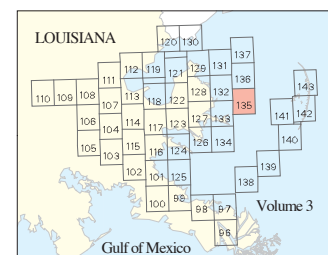


SCALE 1:50000



Not For Navigation  
Published: December 2013

Published at Seattle, Washington  
National Oceanic and Atmospheric Administration  
National Ocean Service  
Office of Response and Restoration  
Emergency Response Division





**Louisiana: ESIMAP 135 (cont.)**

**BIOLOGICAL RESOURCES: (cont.)**

**REPTILE:**

RAR#	Species	S F Conc.	J	F	M	A	M	J	J	A	S	O	N	D	Nesting	Hatching	Interesting	Juveniles	Adults
177	Diamondback terrapin				X	X	X	X	X	X	X	X	X		-	-	-	-	-
282	Kemp's ridley sea turtle	E E ABUNDANT			X	X	X	X	X	X					-	-	-	APR-SEP	-
284	Green sea turtle	T T OCCASIONAL			X	X	X	X	X	X	X	X	X		-	-	-	MAR-NOV	MAR-NOV
	Hawksbill sea turtle	E E VERY RARE			X	X	X	X	X	X	X	X			-	-	-	MAR-OCT	-
	Leatherback sea turtle	E E RARE			X	X	X	X	X	X	X	X	X	X	-	-	-	JAN-DEC	JAN-DEC
	Loggerhead sea turtle	T T COMMON			X	X	X	X	X	X	X	X	X		-	-	-	MAR-NOV	MAR-NOV

**HUMAN USE RESOURCES:**

**MANAGEMENT AREA:**

HUN#	Name	Contact	Phone
775	OYSTER LEASE	LDWF - OYSTER LEASE SURVEY SECTION	
779	PUBLIC OYSTER AREA	LDWF	

Biological information shown on the maps represents known concentration areas or occurrences, but does not necessarily represent the full distribution or range of each species. The LDWF-LNHP provided information for some of the federally and state listed species and species of conservation concern for display in the ESI atlas and accompanying digital data in 2013. The available LNHP data sets are to be used for oil spill response and spill response planning only. These data represent existing information known to the LNHP at the time of the request and should never be substituted for consultation with the LNHP. The more spatially generalized 2011 polygonal waterbird colony data was provided by LNHP and the more spatially specific 2006 point waterbird colony data was provided by BTNEP. The display of these two data sets does not imply that EITHER or BOTH sets of polygons and/or points (especially if counts are aggregated) reflect current nest locations OR counts, but rather are to be used as a guide for what species could be present.