


# Geographic Response Plan Map: AL-28




Map Continued on Page: WFL-4


Map Continued on Page: AL-27

<p><b>Environmentally Sensitive Areas</b></p> <p><b>Summer Protection Priority</b></p> <ul style="list-style-type: none"> <li>◆◆◆ A - Protect First</li> <li>◆◆ B - Protect after A Areas</li> <li>◆ C - Protect after B Areas</li> </ul> <p><b>Response Methods</b></p> <ul style="list-style-type: none"> <li>Y Skimmer</li> <li>Shallow Water Skimmer</li> <li>▲ Collection Point</li> <li>▲ Natural Collection Points</li> <li>General Booming Strategy (Length in Feet)</li> <li>Incident Command Posts</li> <li>S Staging Areas</li> <li>R Oil Spill Risk Sites</li> <li>E Equipment Storage Locations</li> <li>Beach or Water Access</li> </ul>	<p><b>Bio-Socioeconomic</b></p> <ul style="list-style-type: none"> <li>Airport</li> <li>Aquaculture</li> <li>Aquatic Preserve/State Park</li> <li>Artificial Reef/Hardbottom</li> <li>Beach Mouse Habitat</li> <li>Black Bear Habitat</li> <li>Boat Ramp</li> <li>Coast Guard</li> <li>Diving</li> <li>Flatwoods Salamander</li> <li>Heliport</li> <li>High Recreational Beach</li> <li>Manatee</li> </ul>	<ul style="list-style-type: none"> <li>Marina</li> <li>NERR</li> <li>National Park</li> <li>Naval Base</li> <li>Panama City Crayfish</li> <li>Power Plant</li> <li>Reptile Habitat of Concern</li> <li>Sea Turtle Nesting</li> <li>Shore Bird Habitat</li> <li>Spring</li> <li>Sturgeon</li> <li>Water Intake</li> <li>Wildlife Refuge</li> </ul>	<ul style="list-style-type: none"> <li>Sea Turtle Nesting Beach</li> <li>Federal Managed Areas</li> <li>State Managed Areas</li> <li>Aquaculture/Oysters</li> <li>State Waters/County Line</li> <li>USCG Sector Boundary</li> </ul>
--	--	---	---




Sector Mobile Area Committee

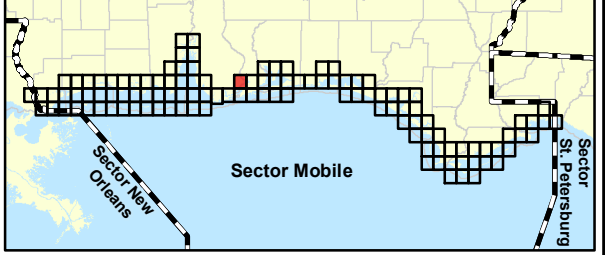




Fish and Wildlife Research Institute



0 0.5 1 1.5 2 Miles



Sector New Orleans      Sector Mobile      Sector St. Petersburg

Name: Perdido Bay North

Site ID:

AL28-01

Protection Priority (Season): Spring:  Summer:  Fall:  Winter: 

Site Description:

## GEOSPATIAL INFORMATION

Latitude (DMS): 30° 24' 44.011"

Longitude (DMS): 87° 24' 42.255"

County: Baldwin

Latitude (DD): 30.412225

Longitude (DD): -87.411737

SCAT Division: Baldwin County Division 2

ESI Map: AL-28/WFL-3

ESI Name: Lillian, Ala.-Fla.

NOAA Chart: 11382\_1

CHART Name: PENSACOLA BAY AND APPROACHES

USGS Quad: 30087-D4

QUAD Name: Lillian

Managed Area (if applicable):

General Location: North end of Bay

## CONTACT INFORMATION

**Contacts:** ADCNR (24hr) 251-476-1256; AL State Warning Point 800-843-0699; Baldwin County EMA 251-972-6807; USFWS Daphne Field Office 251-441-5181; Lillian Swamp South Tract (Nat Res) 251-929-0900; NRC 800-424-8802; FL State Watch Office 800-320-0519; FWC Non-Game Biologist 850-265-3676; DEP-OER 850-595-8300; D-8 Duty NOAA SSC (24hr) 206-375-5697; DOI - Regional Environmental Officer 404-331-4524 or 404-852-5414

## RESOURCES AT RISK INFORMATION

**Shoreline Type:** Marshes, beaches**Habitat:** Marshes, SAV, EFH**Wildlife:** Osprey, Fish, Manatees, Bald Eagle, Gulf Sturgeon, Wading Birds, shore birds, waterfowl, sea turtles, raptors,**Threaten/Endangered Species:** Gulf Sturgeon, Manatees, sea turtles**Socio-Economic Resources:**

## RESPONSE CONSIDERATIONS

**Staging Area:** Lillian boat launch - county owned**Collection Points:****Area Access:** Shallow draft vessel**Spill Risk:** ICW , Marina**Response Resources:** OSRO

## PROTECTION STRATEGY INFORMATION

**Tidal Range (FT):** 2**Average Current (KTS):****Ease of Protection:** Hard**Min. Boom Length (FT):****Boom Type:****Booming Method:** Containment, Deflection, Protection/Exclusion**Protection Strategy:** Shallow open water skimming and boom mouth of tidal creeks. Protection strategies must be in coordination with state of Florida.

Name: Lillian Swamp

Site ID:

AL28-02

Protection Priority (Season): Spring:  A Summer:  A Fall:  A Winter:  A

Site Description:

## GEOSPATIAL INFORMATION

Latitude (DMS): 30° 27' 3.211" N

Longitude (DMS): 87° 24' 56.229"

County: Baldwin

Latitude (DD): 30.450892

Longitude (DD): -87.415619

SCAT Division: Baldwin County Division 2

ESI Map: AL-28/WFL-3

ESI Name: Lillian, Ala.-Fla.

NOAA Chart: 11382\_1

CHART Name: PENSACOLA BAY AND APPROACHES

USGS Quad: 30087-D4

QUAD Name: Lillian

Managed Area (if applicable):

General Location:

## CONTACT INFORMATION

**Contacts:** ADCNR (24hr) 251-476-1256; AL State Warning Point 800-843-0699; Baldwin County EMA 251-972-6807; USFWS Daphne Field Office 251-441-5181; Lillian Swamp South Tract (Nat Res) 251-929-0900; NRC 800-424-8802; FL State Watch Office 800-320-0519; FWC Non-Game Biologist 850-265-3676; DEP-OER 850-595-8300; D-8 Duty NOAA SSC (24hr) 206-375-5697; DOI - Regional Environmental Officer 404-331-4524 or 404-852-5414

## RESOURCES AT RISK INFORMATION

**Shoreline Type:** Unknown**Habitat:** Lillian Swamp, SAV, rivers, wetlands, creeks, EFH**Wildlife:** Osprey, Fish, Manatees, Bald Eagle, Gulf Sturgeon, Wading Birds**Threaten/Endangered Species:** Bald Eagle, Gulf Sturgeon, Manatees**Socio-Economic Resources:** OSRO

## RESPONSE CONSIDERATIONS

**Staging Area:** Kits Marina, Highway 98 Bridge South (251) 962-2700**Collection Points:****Area Access:** Boat, Helicopter**Spill Risk:****Response Resources:**

## PROTECTION STRATEGY INFORMATION

**Tidal Range (FT):** 1.5**Average Current (KTS):****Ease of Protection:** Unknown**Min. Boom Length (FT):** 500**Boom Type:****Booming Method:** Containment, Deflection, Protection/Exclusion**Protection Strategy:** Boom channel to swamp - exclusion boom at mouth of tributaries, containment boom to protect shore, diversion boom to collection area.

**Name:** Crown Point Preserve

**Site ID:**

**WFL03-01**

**Protection Priority (Season):** Spring:  Summer:  Fall:  Winter:

**Site Description:**

**GEOSPATIAL INFORMATION**

**Latitude (DMS):** 30° 24' 37.934"

**Longitude (DMS):** 87° 23' 17.447"

**County:** Escambia

**Latitude (DD):** 30.410537

**Longitude (DD):** -87.388180

**SCAT Division:** Escambia County Division 1

**ESI Map:** AL-28/WFL-3

**ESI Name:** Lillian, Ala.-Fla.

**NOAA Chart:** 11382\_1

**CHART Name:** PENSACOLA BAY AND APPROACHES

**USGS Quad:** 30087-D4

**QUAD Name:** Lillian

**Managed Area (if applicable):** Perdido Bay, Crown Pointe Preserve

**General Location:** Double Point

**CONTACT INFORMATION**

**Contacts:** ADCNR (24hr) 251-476-1256; AL State Warning Point 800-843-0699; Escambia EOC (Mgr) 850-471-6300; Baldwin EMA 251-972-6807; USFWS Daphne Field Office 251-441-5181; Lillian Swamp South Addition (Nat Res) 251-929-0900; USFWS Bon Secour NWR 251-540-7720; NRC 800-424-8802; FL State Watch Office 800-320-0519; FWC Non-Game Biologist 850-265-3676; DEP-OER 850-595-8300; D-8 Duty NOAA SSC (24hr) 206-375-5697; DOI - Regional Environmental Officer 404-331-4524 or 404-852-5414

**RESOURCES AT RISK INFORMATION**

**Shoreline Type:** Salt/brackish-water marshes, swamps

**Habitat:** Salt/brackish-water marshes

**Wildlife:** bivalves, Black skimmer, cephalopod, crabs, diving birds, dolphin, gulls/terns, Osprey, pelican, shrimp, waterfowl, wading birds, raptors

**Threaten/Endangered Species:** Gulf sturgeon, Sea Turtles (Green, Hawksbill, Kemp's ridley, Leatherback, Loggerhead), Smalltooth sawfish, West Indian Manatee

**Socio-Economic Resources:** Recreational fishing

**RESPONSE CONSIDERATIONS**

**Staging Area:** Blue Angela Recreational Area, Herron Bayou

**Collection Points:**

**Area Access:** Vehicle, boat

**Spill Risk:** Recreational vessels, HWY-98 bridge

**Response Resources:**

**PROTECTION STRATEGY INFORMATION**

**Tidal Range (FT):**

**Average Current (KTS):**

**Ease of Protection:** Medium

**Min. Boom Length (FT):**

**Boom Type:**

**Booming Method:** NA

**Protection Strategy:** Open water skimming.



Facility Name: Lillian Boat Launch

Site ID:

Data Collector (Agency): FWC-FWRI

Survey Type: Planning

Survey Date:

Managing Agency: Baldwin County EMA

General Manager/Contact Person: Director

Contact Phone #: 251-972-6807

SCAT Description: Baldwin County Division 2

Physical Address: 12408 7th St

City: Lillian

State: Alabama

Zip Code 36549

County: Baldwin

## GEOSPATIAL INFORMATION

Latitude (DMS): 30° 24' 21.646" N

Longitude (DMS): 87° 26' 12.450" W

Latitude (DD): 30.40601267

Longitude (DD): -87.43679165

## SITE DESCRIPTION

Site Type: Boat Ramp

Access:

Operational Status:

Scale of Staging Area:

Hours of Operation:

Days of Operation:

Water Type: Salt

Water Body Name: Perdido Bay

Boat Launch Capability:

Number of Boat Ramps: 1

Number of Boat Ramp Lanes: 1

Number of Boat Slips: 0

Number of Moorings: 0

Boat Ramp Surface Composition:

Water Depth at End of Boat Ramp:

Wave Energy at Site:

Shoreline Type in Viewable Viscinity:

Access Constraints:

Crane Capabilities:

Collection Point Capabilities:

Parking Capacity for Trailers: 0

Parking Capacity for Cars: 0

Parking Lot Dimensions:

Parking Surface:

Capable for Light or Heavy Equipment and Type:

Boom Available On-Site and Length:

## ADDITIONAL AMMENITIES

Fuels Available: NA

Propane or Natural Gas Available

Water Available:

Fire Hydrant:

Pumpout Available:

Bathrooms Available:

Electricity Amperage Available:

Camping Facilities:

Food Available:

Security Available and Hours On Duty:

## GENERAL INFORMATION AND COMMENTS

Special/Pre-Planned Events and Dates:

Comments:

Photo URL:



**Facility Name:** Blue Angel Naval Recreation Area

**Site ID:** ES70008US

**Data Collector (Agency):**

**Survey Type:**

**Survey Date:**

**Managing Agency:** US Navy

**General Manager/Contact Person:**

**Contact Phone #:**

**SCAT Description:** Escambia County Division 1

**Physical Address:** 2100 Bronson Road

**City:** Pensacola

**State:** Florida

**Zip Code:** 32506

**County:** Escambia

**GEOSPATIAL INFORMATION**

**Latitude (DMS):** 30° 23' 10.662" N

**Longitude (DMS):** 87° 25' 42.697" W

**Latitude (DD):** 30.38629493

**Longitude (DD):** -87.42852686

**SITE DESCRIPTION**

**Site Type:** Boat Ramp

**Access:** Private

**Operational Status:**

**Scale of Staging Area:**

**Hours of Operation:**

**Days of Operation:**

**Water Type:** Salt

**Water Body Name:** Perdido Bay

**Boat Launch Capability:**

**Number of Boat Ramps:** 2

**Number of Boat Ramp Lanes:** 3

**Number of Boat Slips:** 0

**Number of Moorings:** 0

**Boat Ramp Surface Composition:** Poured in Place Concrete

**Water Depth at End of Boat Ramp:**

**Wave Energy at Site:**

**Shoreline Type in Viewable Viscinity:**

**Access Constraints:**

**Crane Capabilities:**

**Collection Point Capabilities:**

**Parking Capacity for Trailers:** 50

**Parking Capacity for Cars:** 50

**Parking Lot Dimensions:**

**Parking Surface:** Asphalt

**Capable for Light or Heavy Equipment and Type:**

**Boom Available On-Site and Length:**

**ADDITIONAL AMMENITIES**

**Fuels Available:** No

**Propane or Natural Gas Available:**

**Water Available:**

**Fire Hydrant:**

**Pumpout Available:**

**Bathrooms Available:**

**Electricity Amperage Available:**

**Camping Facilities:**

**Food Available:**

**Security Available and Hours On Duty:**

**GENERAL INFORMATION AND COMMENTS**

**Special/Pre-Planned Events and Dates:**

**Comments:**

**Photo URL:**

