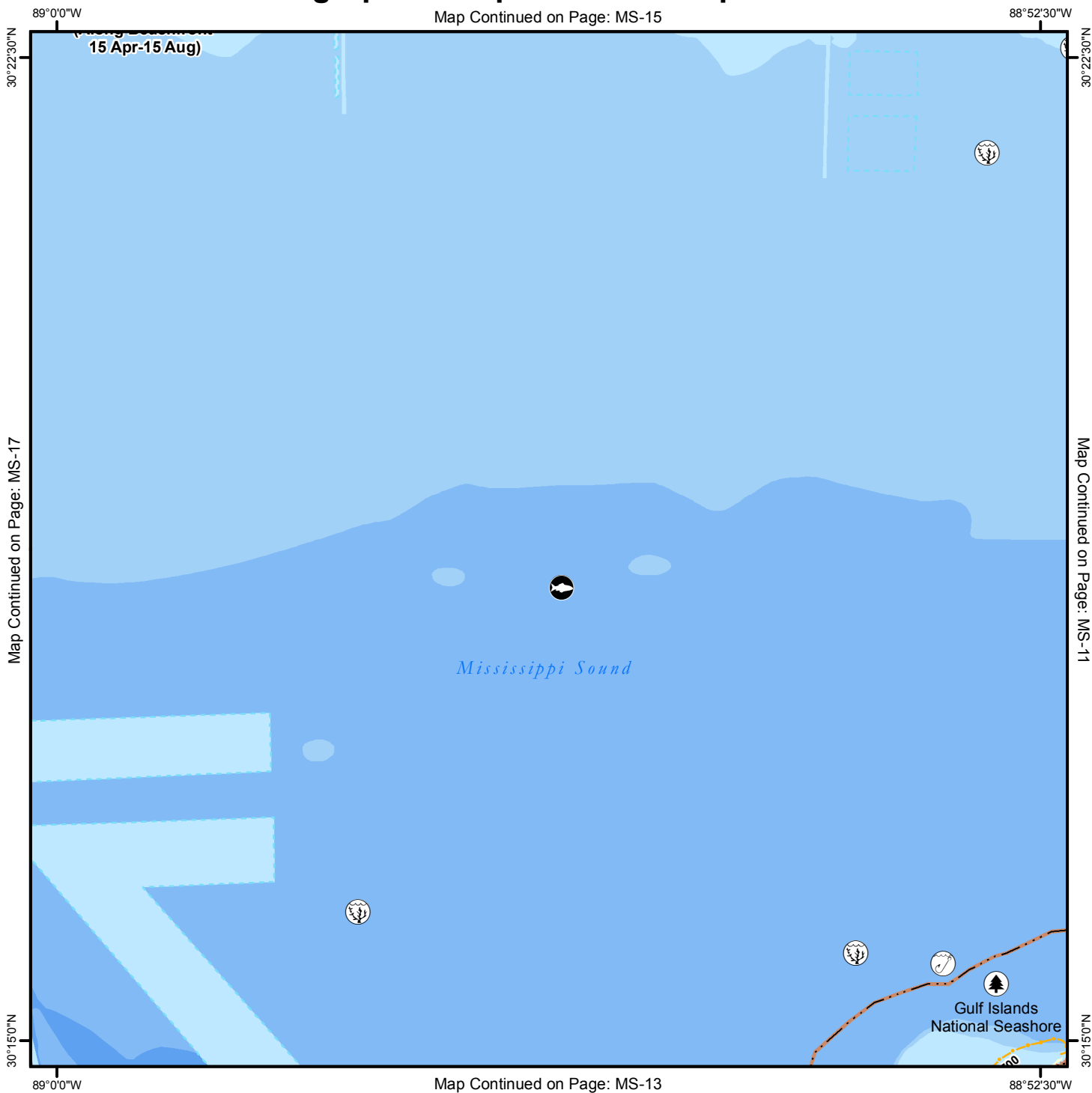


Geographic Response Plan Map: MS-14

Map Continued on Page: MS-15




Map Continued on Page: MS-17


Map Continued on Page: MS-11


Map Continued on Page: MS-13

<p>Environmentally Sensitive Areas</p> <p>Summer Protection Priority</p> <ul style="list-style-type: none"> ◆◆ A - Protect First ◆◆ B - Protect after A Areas ◆ C - Protect after B Areas <p>Response Methods</p> <ul style="list-style-type: none"> Y Skimmer ☉ Shallow Water Skimmer ▲ Collection Point ▲ Natural Collection Points ~ General Booming Strategy (Length in Feet) ▣ Incident Command Posts Ⓢ Staging Areas Ⓡ Oil Spill Risk Sites ⓔ Equipment Storage Locations ☼ Beach or Water Access 	<p>Bio-Socioeconomic</p> <ul style="list-style-type: none"> ✈ Airport Ⓜ Aquaculture Ⓐ Aquatic Preserve/State Park Ⓜ Artificial Reef/Hardbottom 🐭 Beach Mouse Habitat 🐻 Black Bear Habitat Ⓜ Boat Ramp Ⓜ Coast Guard 🤿 Diving 🌿 Flatwoods Salamander Ⓜ Heliport 🏖 High Recreational Beach 🐬 Manatee 	<ul style="list-style-type: none"> Ⓜ Marina Ⓜ NERR 🌲 National Park Ⓜ Naval Base 🐊 Panama City Crayfish ⚡ Power Plant 🦎 Reptile Habitat of Concern 🐢 Sea Turtle Nesting 🐦 Shore Bird Habitat Ⓜ Spring 🐟 Sturgeon 🔥 Water Intake 🏠 Wildlife Refuge 	<ul style="list-style-type: none"> 🌿 Sea Turtle Nesting Beach 📏 Federal Managed Areas 📏 State Managed Areas 📏 Aquaculture/Oysters 📏 State Waters/County Line 📏 USCG Sector Boundary
---	--	---	---




Sector Mobile
Area Committee





Fish and Wildlife
Research Institute



0 0.5 1 1.5 2 Miles

