

Geographic Response Plan Map: WFL-26




Map Continued on Page: WFL-25


Map Continued on Page: WFL-29


Map Continued on Page: WFL-27

<p>Environmentally Sensitive Areas</p> <p>Summer Protection Priority</p> <ul style="list-style-type: none"> ◆◆◆ A - Protect First ◆◆ B - Protect after A Areas ◆ C - Protect after B Areas <p>Response Methods</p> <ul style="list-style-type: none"> Y Skimmer Shallow Water Skimmer ▲ Collection Point ▲ Natural Collection Points General Booming Strategy (Length in Feet) Incident Command Posts Ⓢ Staging Areas Ⓡ Oil Spill Risk Sites ⓔ Equipment Storage Locations Beach or Water Access 	<p>Bio-Socioeconomic</p> <ul style="list-style-type: none"> Airport Aquaculture Aquatic Preserve/State Park Artificial Reef/Hardbottom Beach Mouse Habitat Black Bear Habitat Boat Ramp Coast Guard Diving Flatwoods Salamander Heliport High Recreational Beach Manatee 	<ul style="list-style-type: none"> Marina NERR National Park Naval Base Panama City Crayfish Power Plant Reptile Habitat of Concern Sea Turtle Nesting Shore Bird Habitat Spring Sturgeon Water Intake Wildlife Refuge 	<ul style="list-style-type: none"> Sea Turtle Nesting Beach Federal Managed Areas State Managed Areas Aquaculture/Oysters State Waters/County Line USCG Sector Boundary
--	--	---	---




Sector Mobile Area Committee

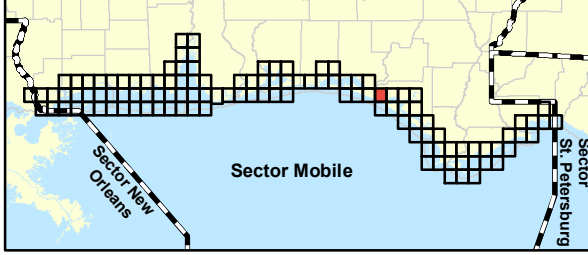




Fish and Wildlife Research Institute



0 0.5 1 1.5 2 Miles



Sector New Orleans Sector Mobile Sector St. Petersburg

Name: Tiller Branch

Site ID:

WFL26-01

Protection Priority (Season): Spring: Summer: Fall: Winter:

Site Description: Brackish creek

GEOSPATIAL INFORMATION

Latitude (DMS): 30° 18' 59.676"

Longitude (DMS): 85° 52' 38.641"

County: Bay

Latitude (DD): 30.316577

Longitude (DD): -85.877400

SCAT Division: Bay County Division 1

ESI Map: WFL-26

ESI Name: Seminole Hills, Fla.

NOAA Chart: 11389_1

CHART Name: ST JOSEPH AND ST ANDREW BAYS

USGS Quad: 30085-C8

QUAD Name: Seminole Hills

Managed Area (if applicable): Private St. Joe

General Location: Panama City Division of Sector, Panama City Beach

CONTACT INFORMATION

Contacts: Bay County EOC (Director) 850-784-4000; FWC Law Enforcement 850-265-3676; St. Joe Paper Company (Jim Moyers) 866-417-7133; NRC 800-424-8802; FL State Watch Office 800-320-0519; FWC Non-Game Biologist 850-265-3676; DEP-OER 850-595-8300; D-8 Duty NOAA SSC (24hr) 206-375-5697; DOI - Regional Environmental Officer 404-331-4524 or 404-852-5414

RESOURCES AT RISK INFORMATION

Shoreline Type: Exposed marshes

Habitat: Exposed marshes

Wildlife: Blue and Stone Crab, Pink, White, & Brown Shrimp, Eastern Oyster, Seagrass, Bald Eagle, Black Bear

Threaten/Endangered Species:

Socio-Economic Resources:

RESPONSE CONSIDERATIONS

Staging Area: West Bay Boat Ramp

Collection Points: On water skimming

Area Access: Boat, vehicle

Spill Risk: Vessel shipping traffic

Response Resources:

PROTECTION STRATEGY INFORMATION

Tidal Range (FT):

Average Current (KTS): 1-2

Ease of Protection: Easy

Min. Boom Length (FT):

Boom Type: Hard

Booming Method: Protection/Exclusion

Protection Strategy: Place exclusion boom across creek mouths.



Name: West Bay Creek/Broomstraw Branch

Site ID: WFL26-02

Protection Priority (Season): Spring: Summer: Fall: Winter:

Site Description: Brackish creek

GEOSPATIAL INFORMATION

Latitude (DMS): 30° 19' 5.056" N **Longitude (DMS):** 85° 55' 9.676" W **County:** Bay
Latitude (DD): 30.318071 **Longitude (DD):** -85.919354 **SCAT Division:** Bay County Division 1
ESI Map: WFL-26 **ESI Name:** Seminole Hills, Fla.
NOAA Chart: 11388_1 **CHART Name:** CHOCTAWHATCHEE BAY
USGS Quad: 30085-C8 **QUAD Name:** Seminole Hills

Managed Area (if applicable): Private St. Joe

General Location: Panama City Division of Sector, Panama City Beach

CONTACT INFORMATION

Contacts: Bay County EOC (Director) 850-784-4000; FWC Law Enforcement 850-265-3676; St. Joe Paper Company (Jim Moyers) 866-417-7133; NRC 800-424-8802; FL State Watch Office 800-320-0519; FWC Non-Game Biologist 850-265-3676; DEP-OER 850-595-8300; D-8 Duty NOAA SSC (24hr) 206-375-5697; DOI - Regional Environmental Officer 404-331-4524 or 404-852-5414

RESOURCES AT RISK INFORMATION

Shoreline Type: Exposed and Intermittent Marshes

Habitat: Exposed marshes

Wildlife: Blue and Stone Crab, Pink, White, & Brown Shrimp, Eastern Oyster, Seagrass, Bald Eagle (T), Gulf Sturgeon (T), Black Bear

Threaten/Endangered Species: Gulf Sturgeon (T)

Socio-Economic Resources: Commercial Shipping

RESPONSE CONSIDERATIONS

Staging Area: West Bay Boat Ramp

Collection Points: On water skimming

Area Access: Boat, vehicle

Spill Risk: Shipping vessels traffic

Response Resources:

PROTECTION STRATEGY INFORMATION

Tidal Range (FT): **Average Current (KTS):** **Ease of Protection:** Easy
Min. Boom Length (FT): 100 **Boom Type:** Hard **Booming Method:** Protection/Exclusion
Protection Strategy: Exclusion boom across mouth of West Bay creek.



Name: Marshall Swamp

Site ID:

WFL26-03

Protection Priority (Season): Spring: Summer: Fall: Winter:

Site Description: Freshwater, Brackish Swamp, St. Joe owned property

GEOSPATIAL INFORMATION

Latitude (DMS): 30° 19' 23.720"

Longitude (DMS): 85° 57' 40.772"

County: Bay

Latitude (DD): 30.323255

Longitude (DD): -85.961326

SCAT Division: Bay County Division 1

ESI Map: WFL-26

ESI Name: Seminole Hills, Fla.

NOAA Chart: 11388_1

CHART Name: CHOCTAWHATCHEE BAY

USGS Quad: 30085-C8

QUAD Name: Seminole Hills

Managed Area (if applicable):

General Location: Panama City Division of Sector

CONTACT INFORMATION

Contacts: Bay County EOC (Director) 850-784-4000; FWC Law Enforcement 850-265-3676; NRC 800-424-8802; FL State Watch Office 800-320-0519; FWC Non-Game Biologist 850-265-3676; DEP-OER 850-595-8300; D-8 Duty NOAA SSC (24hr) 206-375-5697; DOI - Regional Environmental Officer 404-331-4524 or 404-852-5414

RESOURCES AT RISK INFORMATION

Shoreline Type: Marsh

Habitat: Brackish Marsh

Wildlife: Blue and Stone Crab, Pink, White, & Brown Shrimp, Eastern Oyster, Seagrass, Bald Eagle, Gulf Sturgeon (T), Black bear

Threaten/Endangered Species: Gulf Sturgeon (T)

Socio-Economic Resources: Fishing

RESPONSE CONSIDERATIONS

Staging Area: West Bay Boat Ramp

Collection Points:

Area Access: Vehicle

Spill Risk: Shipping traffic

Response Resources:

PROTECTION STRATEGY INFORMATION

Tidal Range (FT):

Average Current (KTS):

Ease of Protection:

Min. Boom Length (FT): 100

Boom Type: Hard

Booming Method: Protection/Exclusion

Protection Strategy: Divert oil from swamp.



Name: Camp Helen/Powell Lake

Site ID:

WFL26-04

Protection Priority (Season): Spring: Summer: Fall: Winter:

Site Description: Coastal Dune Lake (fresh) with periodical Saltwater inflow (Phillps Inlet)

GEOSPATIAL INFORMATION

Latitude (DMS): 30° 16' 18.725"

Longitude (DMS): 85° 58' 38.774"

County: Bay

Latitude (DD): 30.271868

Longitude (DD): -85.977437

SCAT Division: Bay County Division 1

ESI Map: WFL-26

ESI Name: Seminole Hills, Fla.

NOAA Chart 11388_1

CHART Name CHOCTAWHATCHEE BAY

USGS Quad: 30085-C8

QUAD Name: Seminole Hills

Managed Area (if applicable): Camp Helen State Park

General Location: Panama City Division of Sector

CONTACT INFORMATION

Contacts: Bay County EOC (Director) 850-784-4000; FDEP-Camp Helen 850-233-5058; FDEP Div of Parks and Rec (NW District 1) 850-233-5110; NRC 800-424-8802; FL State Watch Office 800-320-0519; FWC Non-Game Biologist 850-265-3676; DEP-OER 850-595-8300; D-8 Duty NOAA SSC (24hr) 206-375-5697; DOI - Regional Environmental Officer 404-331-4524 or 404-852-5414

RESOURCES AT RISK INFORMATION

Shoreline Type: Exposed marsh, tidal flats, sandy beach, sea turtle nesting

Habitat: Exposed Marshes-most of time not open to Gulf

Wildlife: Blue & Stne Crab, Pnk, Wht, & Brwn Shrimp, Quahog, Plovers(T), Bald Eagle, Least Tern(T), Blk Skimmer, Am. Oystercatcher, Killdeer, Egrets, Herons, FL Blk Bear, Bch Mouse, Kemp's Ridley(E), Green(E), Loggerhead(T), Leatherback(E), FL Black Bear(T), poss. Gulf Sturgeon (T)

Threaten/Endangered Species: Snowy and Piping Plovers(T), Bld Eagle(T), Least Tern(T), Kemp's Ridley(E), Green(E), Loggerhead(T), Leatherback(E) Sea Turtles, Oyster Catchers, Choctawhatchee beach mouse, black skimmer, least tern.

Socio-Economic Resources: Boating, tourism, recreational use

RESPONSE CONSIDERATIONS

Staging Area Lake Powell Park Boat Ramp

Collection Points: On beach access

Area Access: Boat, vehicle

Spill Risk:

Response Resources:

PROTECTION STRATEGY INFORMATION

Tidal Range (FT):

Average Current (KTS):

Ease of Protection: Easy

Min. Boom Length (FT): 300

Boom Type: Sorbent, Berm

Booming Method: Ensnarement

Protection Strategy: Berm Phillips Inlet to Lake Powell if open to Gulf and place sorbent boom behind berm.



Facility Name: Lake Powell Boat Ramp

Site ID: BY00464XY

Data Collector (Agency): US EPA

Survey Type: Planning

Survey Date: 2008-07-03 00:00

Managing Agency: Bay County

General Manager/Contact Person:

Contact Phone #: 850-784-4065

SCAT Description: Bay County Division 1

Physical Address: 23104 Lakeview Drive

City: Panama City Beach

State: Florida

Zip Code 32413

County: Bay

GEOSPATIAL INFORMATION

Latitude (DMS): 30° 16' 4.758" N

Longitude (DMS): 85° 58' 29.478" W

Latitude (DD): 30.26798833

Longitude (DD): -85.97485499

SITE DESCRIPTION

Site Type: Staging Area; Boat Ramp

Access: Government Owned for General Public Use

Operational Status: Open For Business

Scale of Staging Area:

Hours of Operation: Dilight Hours Only

Days of Operation: 7 days a week

Water Type: Freshwater

Water Body Name: Powell Lake

Boat Launch Capability: RAMP - Boats OVER 25 FT

Number of Boat Ramps: 1

Number of Boat Ramp Lanes: 1

Number of Boat Slips: 0

Number of Moorings: 2

Boat Ramp Surface Composition: Poured in place concrete

Water Depth at End of Boat Ramp: 2 - 4 feet

Wave Energy at Site: Low

Shoreline Type in Viewable Viscinity: Soft Sand

Access Constraints: No Access Contraints

Crane Capabilities: Not suitable for crane

Collection Point Capabilities:

Parking Capacity for Trailers: 16

Parking Capacity for Cars: 40

Parking Lot Dimensions:

Parking Surface: Asphalt

Capable for Light or Heavy Equipment and Type:

Boom Available On-Site and Length:

ADDITIONAL AMMENITIES

Fuels Available: No Fuel

Propane or Natural Gas Available

Water Available: Yes

Fire Hydrant:

Pumpout Available: No Pumpout

Bathrooms Available: Port-a-let

Electricity Amperage Available: No Electricity Available

Camping Facilities:

Food Available: Food Available (1-5 mi.)

Security Available and Hours On Duty:

GENERAL INFORMATION AND COMMENTS

Special/Pre-Planned Events and Dates:

Comments:

Photo URL: http://ocean.floridamarine.org/waterphotos/ramp_photos/photo_id/1427/index.htm