

Geographic Response Plan Map: WFL-45N



Map Continued on Page: WFL-44N

Map Continued on Page: WFL-49

29°45'00"N


N.05°45'00"

85°7'30"W


85°0'0"W


Map Continued on Page: WFL-45

<p>Environmentally Sensitive Areas</p> <p>Summer Protection Priority</p> <ul style="list-style-type: none"> ◆◆ A - Protect First ◆◆ B - Protect after A Areas ◆ C - Protect after B Areas <p>Response Methods</p> <ul style="list-style-type: none"> Y Skimmer ☉ Shallow Water Skimmer ▲ Collection Point ▲ Natural Collection Points 👉 General Booming Strategy (Length in Feet) ▣ Incident Command Posts ⊙ Staging Areas ⊙ Oil Spill Risk Sites ⊙ Equipment Storage Locations ⊙ Beach or Water Access 	<p>Bio-Socioeconomic</p> <ul style="list-style-type: none"> ✈ Airport 🐟 Aquaculture 🌿 Aquatic Preserve/State Park 🏗 Artificial Reef/Hardbottom 🐭 Beach Mouse Habitat 🐻 Black Bear Habitat 🚤 Boat Ramp 🚢 Coast Guard 🤿 Diving 🐸 Flatwoods Salamander 🚁 Helicopter 🏖 High Recreational Beach 🐼 Manatee 	<ul style="list-style-type: none"> ⚓ Marina 🏠 NERR 🌲 National Park ⚓ Naval Base 🐊 Panama City Crayfish ⚡ Power Plant 🦎 Reptile Habitat of Concern 🐢 Sea Turtle Nesting 🐦 Shore Bird Habitat 🌊 Spring 🐟 Sturgeon 🔥 Water Intake 🌳 Wildlife Refuge 	<ul style="list-style-type: none"> 🌿 Sea Turtle Nesting Beach 🏠 Federal Managed Areas 🏠 State Managed Areas 🐟 Aquaculture/Oysters 🌊 State Waters/County Line 🚢 USCG Sector Boundary
---	--	---	---




Sector Mobile Area Committee

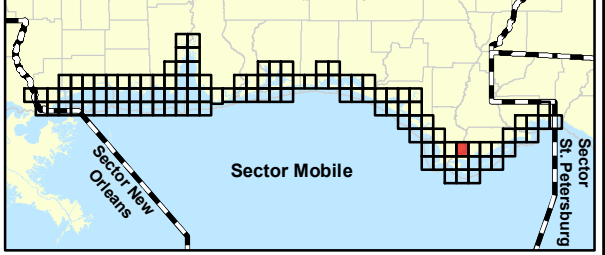




Fish and Wildlife Research Institute



0 0.5 1 1.5 2 Miles



Sector New Orleans Sector Mobile Sector St. Petersburg

Name: Four Tree Cutoff

Site ID: WFL45N-01

Protection Priority (Season): Spring: Summer: Fall: Winter:

Site Description: Cut-through (natural) from Apalachicola River to Little St. Marks River distributary

GEOSPATIAL INFORMATION

Latitude (DMS): 29° 45' 28.759"

Longitude (DMS): 85° 0' 37.681" W

County: Franklin

Latitude (DD): 29.757989

Longitude (DD): -85.010467

SCAT Division: Franklin County Division 2

ESI Map:

ESI Name:

NOAA Chart 11401_1

CHART Name APALACHICOLA BAY TO CAPE SAN BLAS

USGS Quad: 29085-G1

QUAD Name: Jackson River

Managed Area (if applicable): ANERR

General Location: Apalachicola Division of Sector

CONTACT INFORMATION

Contacts: Franklin County EOC 850-653-8977; FWC Law Enforcement 850-697-2298 or 850-251-7247 (cell) or (Carrabelle) 850-697-3764; Apalachicola NERR (Director) 850-670-7700; City of Apalachicola (City Administrator) 850-653-9319; FL State Watch Office 800-320-0519; FWC Non-Game Biologist 850-265-3676; DEP-OER 850-245-2873; D-8 Duty NOAA SSC (24hr) 206-375-5697; DOI - Regional Environmental Officer 404-331-4524 or 404-852-5414

RESOURCES AT RISK INFORMATION

Shoreline Type: Salt/brackish marsh, Scrub-shrub wetlands, Swamps**Habitat:** Marshes, submerged aquatic vegetation (SAV)**Wildlife:** Blue & Stne Crab, Pnk, Wht, & Brwn Shrimp, Oysters, Bald Eagle, Egrets, Herons, Terns(T), Plovers(T), Oystercatchers, FL Blk Bear (T), Manatee, Sturgeon, Alabama shad, Apalachicola kingsnake, Bay scallop, bivalves, crabs, dolphin, Gulf salt marsh snake, shrimp**Threaten/Endangered Species:** Gulf sturgeon, Sea Turtles (Green, Hawksbill, Kemp's ridley, Leatherback, Loggerhead), Smalltooth sawfish, West Indian Manatee**Socio-Economic Resources:**

RESPONSE CONSIDERATIONS

Staging Area Henry Abercombie Jr Boat Landing**Collection Points:** At cut within Apalachicola River**Area Access:** Boat**Spill Risk:** Railines/Vessel Traffic**Response Resources:**

PROTECTION STRATEGY INFORMATION

Tidal Range (FT): 2-3**Average Current (KTS):****Ease of Protection:** Easy**Min. Boom Length (FT):** 60**Boom Type:** Hard**Booming Method:** Deflection, Protection/Exclusion**Protection Strategy:** Keep spill out of Little St. Marks River and marshes in East Bay with deflection/protection boom if oil is in Apalachicola River.

Facility Name: Apalachicola River Wildlife & Environmental Area - Bloody Bluff Rd.

Site ID: FR00001IE

Data Collector (Agency): USCG

Survey Type: Planning

Survey Date: 2008-06-28 00:00

Managing Agency: Florida Department of Agriculture and Consumer Services

General Manager/Contact Person:

Contact Phone #:

SCAT Description: Franklin County Division 2

Physical Address: west end of Bloody Bluff Road off Highway 65

City: Eastpoint

State: Florida

Zip Code 32328

County: Franklin

GEOSPATIAL INFORMATION

Latitude (DMS): 29° 52' 24.594" N

Longitude (DMS): 85° 0' 40.704" W

Latitude (DD): 29.87349833

Longitude (DD): -85.01130666

SITE DESCRIPTION

Site Type: Staging Area; Boat Ramp

Access: Government Owned for General Public Use

Operational Status: Open For Business

Scale of Staging Area:

Hours of Operation: 24 Hours

Days of Operation: 7 days a week

Water Type: Freshwater

Water Body Name: Apalachicola River

Boat Launch Capability: RAMP - Boats OVER 25 FT

Number of Boat Ramps: 2

Number of Boat Ramp Lanes: 2

Number of Boat Slips: 0

Number of Moorings: 0

Boat Ramp Surface Composition: Poured in place concrete

Water Depth at End of Boat Ramp: 4 - 6 feet

Wave Energy at Site: Low

Shoreline Type in Viewable Vicinity: Soft Stem Veg.; Hard Stem Veg.

Access Constraints: No Access Constraints

Crane Capabilities: Not suitable for crane

Collection Point Capabilities:

Parking Capacity for Trailers: 4

Parking Capacity for Cars: 12

Parking Lot Dimensions:

Parking Surface: Gravel/Sand/Dirt

Capable for Light or Heavy Equipment and Type:

Boom Available On-Site and Length:

ADDITIONAL AMMENITIES

Fuels Available: No Fuel

Propane or Natural Gas Available

Water Available: No Water

Fire Hydrant:

Pumpout Available: No Pumpout

Bathrooms Available: None

Electricity Amperage Available: No Electricity Available

Camping Facilities:

Food Available: None

Security Available and Hours On Duty:

GENERAL INFORMATION AND COMMENTS

Special/Pre-Planned Events and Dates:

Comments: 03/22/2012 4:23 PM---Bill.Sargent-----Handicap parking is on a concrete pad with path leading to concrete boat ramp.

Photo URL: http://ocean.floridamarine.org/waterphotos/ramp_photos/photo_id/1602/index.htm

Facility Name: Henry Abercrombie Jr Boat Landing

Site ID: FR00034LX

Data Collector (Agency): State of Florida

Survey Type: Planning

Survey Date: 2008-04-08 00:00

Managing Agency: Franklin County

General Manager/Contact Person:

Contact Phone #:

SCAT Description: Franklin County Division 1

Physical Address: Bluff Road

City: Apalachicola

State: Florida

Zip Code 32320

County: Franklin

GEOSPATIAL INFORMATION

Latitude (DMS): 29° 46' 6.384" N

Longitude (DMS): 85° 2' 35.724" W

Latitude (DD): 29.76844000

Longitude (DD): -85.04325666

SITE DESCRIPTION

Site Type: Staging Area; Boat Ramp

Access: Government Owned for General Public Use

Operational Status: Open For Business

Scale of Staging Area:

Hours of Operation: 24 Hours

Days of Operation: 7 days a week

Water Type: Brackish

Water Body Name: Apalachicola River

Boat Launch Capability: Boats Under 25ft

Number of Boat Ramps: 1

Number of Boat Ramp Lanes: 2

Number of Boat Slips: 0

Number of Moorings: 0

Boat Ramp Surface Composition: Poured in place concrete

Water Depth at End of Boat Ramp: 6 - 8 feet

Wave Energy at Site: Medium

Shoreline Type in Viewable Vicinity: Soft Sand; Soft Stem Veg.; Hard Stem Veg.

Access Constraints: No Access Constraints

Crane Capabilities: Suitable for large crane

Collection Point Capabilities:

Parking Capacity for Trailers: 22

Parking Capacity for Cars: 0

Parking Lot Dimensions:

Parking Surface: Gravel/Sand/Dirt

Capable for Light or Heavy Equipment and Type:

Boom Available On-Site and Length:

ADDITIONAL AMMENITIES

Fuels Available: No Fuel

Propane or Natural Gas Available

Water Available: No Water

Fire Hydrant:

Pumpout Available: No Pumpout

Bathrooms Available: None

Electricity Amperage Available: No Electricity Available

Camping Facilities:

Food Available: Food Available (1-5 mi.)

Security Available and Hours On Duty:

GENERAL INFORMATION AND COMMENTS

Special/Pre-Planned Events and Dates:

Comments:

Photo URL: http://ocean.floridamarine.org/waterphotos/ramp_photos/photo_id/1600/index.htm