

Geographic Response Plan Map: WFL-50




Map Continued on Page: WFL-49


Map Continued on Page: WFL-53


Map Continued on Page: WFL-51

<p>Environmentally Sensitive Areas</p> <p>Summer Protection Priority</p> <ul style="list-style-type: none"> ◆◆ A - Protect First ◆◆ B - Protect after A Areas ◆ C - Protect after B Areas <p>Response Methods</p> <ul style="list-style-type: none"> Y Skimmer Shallow Water Skimmer ▲ Collection Point ▲ Natural Collection Points General Booming Strategy (Length in Feet) ▣ Incident Command Posts (S) Staging Areas (R) Oil Spill Risk Sites (E) Equipment Storage Locations Beach or Water Access 	<p>Bio-Socioeconomic</p> <ul style="list-style-type: none"> Airport Aquaculture Aquatic Preserve/State Park Artificial Reef/Hardbottom Beach Mouse Habitat Black Bear Habitat Boat Ramp Coast Guard Diving Flatwoods Salamander Heliport High Recreational Beach Manatee 	<ul style="list-style-type: none"> Marina NERR National Park Naval Base Panama City Crayfish Power Plant Reptile Habitat of Concern Sea Turtle Nesting Shore Bird Habitat Spring Sturgeon Water Intake Wildlife Refuge 	<ul style="list-style-type: none"> Sea Turtle Nesting Beach Federal Managed Areas State Managed Areas Aquaculture/Oysters State Waters/County Line USCG Sector Boundary
---	--	---	---




Sector Mobile Area Committee

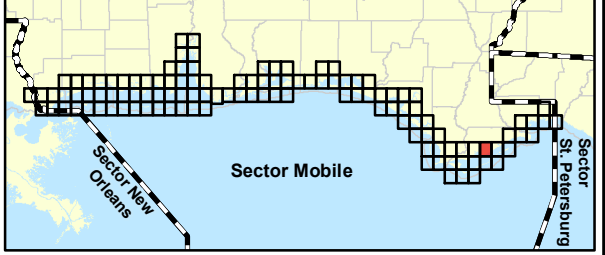




Fish and Wildlife Research Institute



Miles



Name: Yents Bayou

Site ID: WFL50-01

Protection Priority (Season): Spring: Summer: Fall: Winter:

Site Description: Migratory Bird Site/Piping Plover Critical Habitat

GEOSPATIAL INFORMATION

Latitude (DMS): 29° 47' 24.759"	Longitude (DMS): 84° 45' 35.658"	County: Franklin
Latitude (DD): 29.790211	Longitude (DD): -84.759905	SCAT Division: Franklin County Division 3
ESI Map: WFL-50	ESI Name: Green Point, Fla.	
NOAA Chart: 11401_1	CHART Name: APALACHICOLA BAY TO CAPE SAN BLAS	
USGS Quad: 29084-G7	QUAD Name: Green Point	

Managed Area (if applicable): ANERR

General Location: Apalachicola Division of Sector

CONTACT INFORMATION

Contacts: Franklin County EOC 850-653-8977; FWC Law Enforcement 850-697-2298 or 850-251-7247 (cell); Apalachicola NERR (Director) 850-670-7700; Franklin County Sheriff 850-670-8500; NRC 800-424-8802; FL State Watch Office 800-320-0519; FWC Non-Game Biologist 850-265-3676; DEP-OER 850-245-2873; D-8 Duty NOAA SSC (24hr) 206-375-5697; DOI - Regional Environmental Officer 404-331-4524 or 404-852-5414

RESOURCES AT RISK INFORMATION

Shoreline Type: Salt/fresh marsh, sand beach, tidal flats

Habitat: Marshes, wetland forest, seagrass

Wildlife: Blue & Stne Crab, Pnk, Wht, & Brwn Shrimp, Oysters, Bald Eagle, Egrets, Herons, Terns(T), Plovers(T), Oystercatchers, FL Blk Bear (T), marine mammals, tarpon, possible Gulf Sturgeon (T), fishes

Threaten/Endangered Species: Terns(T), Plovers(T)

Socio-Economic Resources: Recreational and commercial fishing,

RESPONSE CONSIDERATIONS

Staging Area: Carrabelle ramps, dockside marine

Collection Points:

Area Access: Vehicle, boat

Spill Risk:

Response Resources:

PROTECTION STRATEGY INFORMATION

Tidal Range (FT): 2-3	Average Current (KTS): 1	Ease of Protection: Unknown
Min. Boom Length (FT): 2,000	Boom Type:	Booming Method: Deflection, Protection/Exclusion

Protection Strategy: Keep spill out of bayou marshes.



Facility Name: Cash Creek Boat Ramp

Site ID: FR00038UW

Data Collector (Agency): State of Florida

Survey Type: Planning

Survey Date: 2008-04-15 00:00

Managing Agency: Florida Department of Agriculture and Consumer Services

General Manager/Contact Person: DIVISION OF FORESTRY

Contact Phone #: 850-697-3734

SCAT Description: Franklin County Division 2

Physical Address: off State Road 65

City: Eastpoint/High Bluff

State: Florida

Zip Code 32328

County: Franklin

GEOSPATIAL INFORMATION

Latitude (DMS): 29° 48' 59.226" N

Longitude (DMS): 84° 50' 12.678" W

Latitude (DD): 29.81645166

Longitude (DD): -84.83685499

SITE DESCRIPTION

Site Type: Staging Area; Boat Ramp

Access: Government Owned for General Public Use

Operational Status: Open For Business

Scale of Staging Area:

Hours of Operation: Daylight

Days of Operation: 7 days a week

Water Type: Brackish

Water Body Name: Cash Creek

Boat Launch Capability: Boats Under 25 ft

Number of Boat Ramps: 1

Number of Boat Ramp Lanes: 1

Number of Boat Slips: 0

Number of Moorings: 0

Boat Ramp Surface Composition: Poured in place concrete

Water Depth at End of Boat Ramp: 6 - 8 feet

Wave Energy at Site: Medium

Shoreline Type in Viewable Vicinity: Soft Stem Veg.; Hard Stem Veg.; Tidal Marsh

Access Constraints: No Access Constraints

Crane Capabilities: Suitable for small crane

Collection Point Capabilities:

Parking Capacity for Trailers: 8

Parking Capacity for Cars: 0

Parking Lot Dimensions:

Parking Surface: Grass

Capable for Light or Heavy Equipment and Type:

Boom Available On-Site and Length:

ADDITIONAL AMMENITIES

Fuels Available: No Fuel

Propane or Natural Gas Available

Water Available: No Water

Fire Hydrant:

Pumpout Available: No Pumpout

Bathrooms Available: Port-a-let

Electricity Amperage Available: No Electricity Available

Camping Facilities:

Food Available: Food Available (1-5 mi.)

Security Available and Hours On Duty:

GENERAL INFORMATION AND COMMENTS

Special/Pre-Planned Events and Dates:

Comments: 03/22/2012 3:35 PM---Bill.Sargent-----The handicap accessible parking space is on a concrete pad with concrete path to the ramp loading dock. A picnic shelter is also provided with table and grill.

Photo URL: http://ocean.floridamarine.org/waterphotos/ramp_photos/photo_id/1615/index.htm