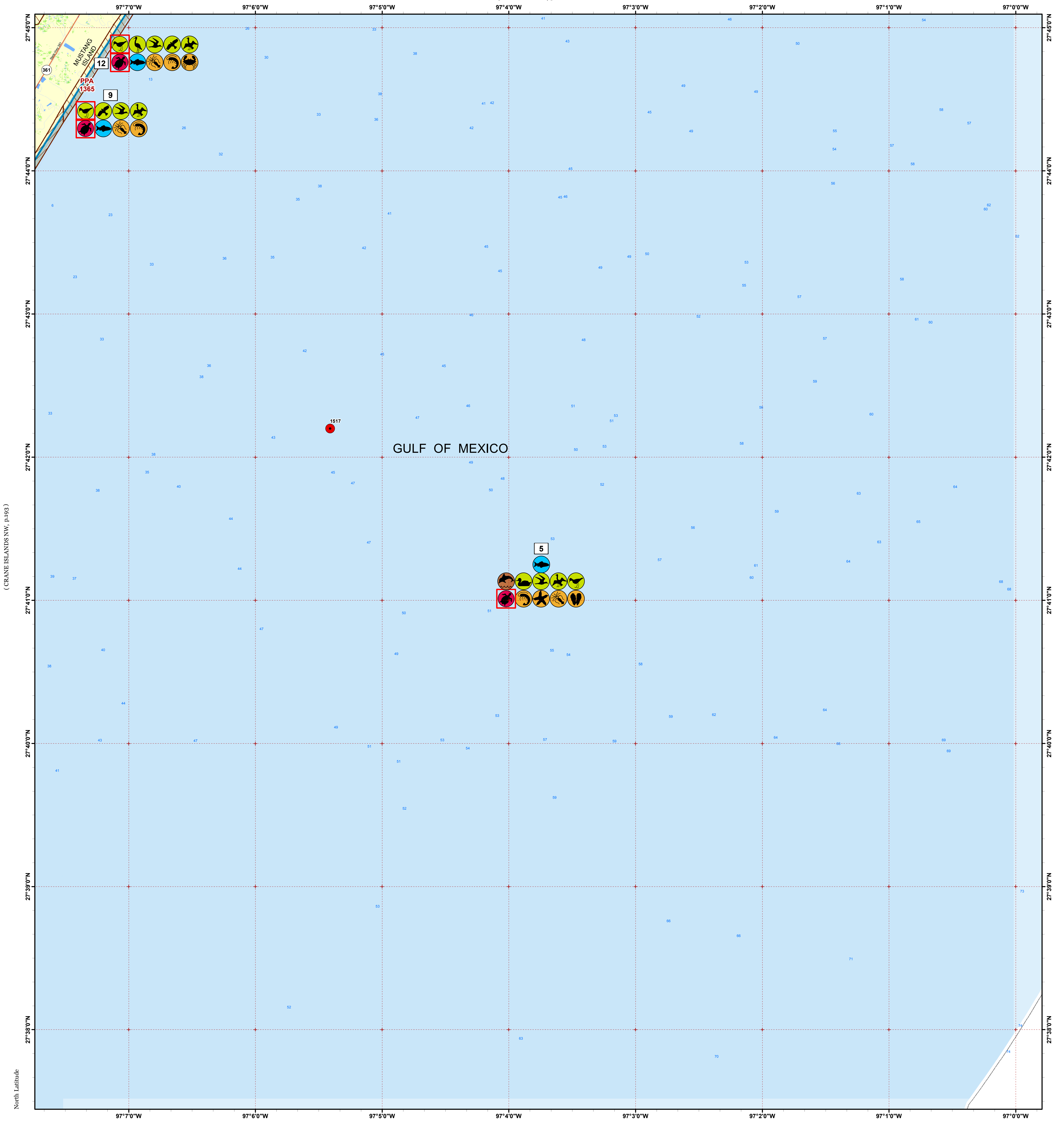


# SOUTH OF PORT ARANSAS

Click Here or Scroll Down for Associated Map Data

Click on the Geographic Response Plan Target to View the ICS Form

(PORT ARANSAS, p.185)




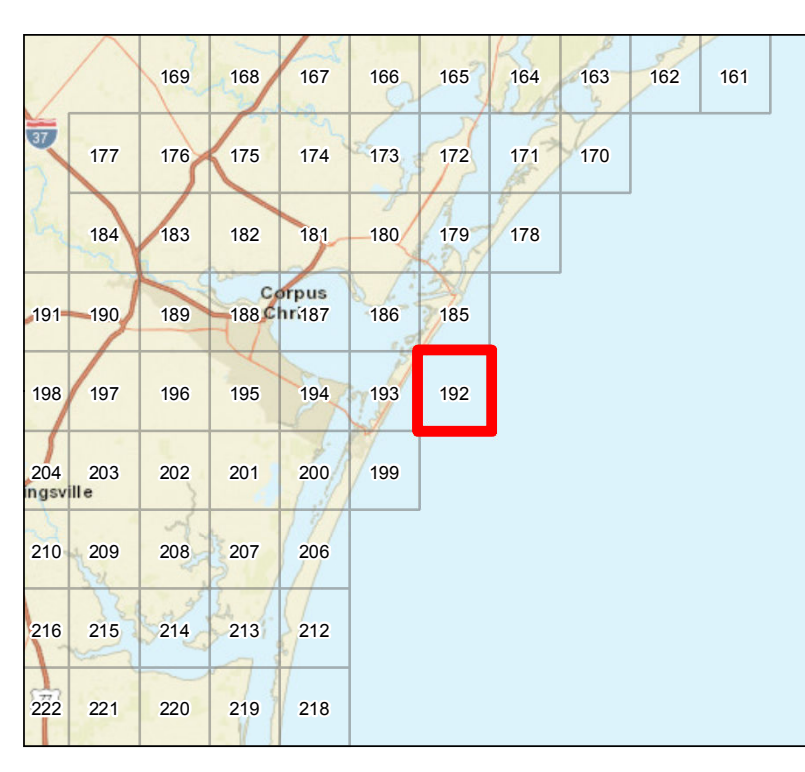
(CRANE ISLANDS NW, p.183)



Oil Spill Planning and Response Atlas

2016

The Texas General Land Office makes no representations or warranties regarding the accuracy or completeness of the information depicted on this map or the data from which it was produced. This map is not suitable for navigational purposes and does not purport to depict boundaries of private and public land.



### Human Use Features

- Facility

### Map Base Layers

- State Highway
- Road
- Marine Bottom
- Marine Shoreline
- Freshwater Marshes
- Lake / Pond
- County Boundary
- City Limits

### Priority Protection Areas

- MEDIUM

### Species Icons Within Map Quad

- Turtle T/E
- Benthic Marine
- Bivalve
- Cephalopod
- Crab
- Echinoderms
- Shrimp
- Fish
- Dolphin
- Diving Bird
- Gull/Tern
- Raptor
- Shorebird
- Shorebird Endangered
- Wading
- Waterfowl

### ENVIRONMENTAL SENSITIVITY INDEX

- 10D Mangroves and Woody Vegetation
- 10C Freshwater Swamps
- 10B Freshwater Marshes
- 10A Salt and Brackish Water Marshes
- 9 Sheltered Tidal Flats
- 8C Sheltered Rocky/Karst Shores
- 8D Sheltered Scarps
- 8B Sheltered Riprap Structures
- 8A Sheltered Solid Manmade Structures
- 7 Exposed Tidal Flats
- 6B Exposed Riprap Structures
- 6A Gravel or Shell Beaches
- 5 Mixed Sand and Gravel or Shell Beaches
- 4 Coarse-Grained Sand Beaches
- 3B Scarps and Steep Slopes in Sand
- 3A Fine-Grained Sand Beaches
- 2B Wave-Cut Clay Platforms
- 2A Scarps and Steep Slopes in Clay
- 1 Exposed Walls and Other Solid Structures

# Quadrant: SOUTH OF PORT ARANSAS

Map # :192

Biological Information for this quadrant represents known concentration areas of occurrence.

## Habitat Priority Protection Areas

PPA ID	PRIORITY	POLY DESC	BIRDS RANK	BIRDS DESC	FISH DESC	FISH RANK	WETLANDS R	WETLANDS D
PPA1365	MEDIUM	Mustang Island Gulf beach	HIGH	Piping plover, shorebirds, terns; possible sea turtle nesting				

## Biological Resources

### Bird

RARNUM	NAME	S	F	CONC	J	F	M	A	M	J	J	A	S	O	N	D	NESTING	LAYING	HATCHING	FLEDGING	
12	Brown pelican				X	X	X	X	X	X	X	X	X	X	X	X	APR-SEP	APR-AUG	APR-AUG	APR-AUG	
	Terns				X	X	X	X	X	X	X	X	X	X	X	X					
	Peregrine falcon				X	X	X	X	X				X	X	X	X					
	Shorebirds				X	X	X	X	X	X	X	X	X	X	X	X					
	Ruddy turnstone				X	X	X	X	X				X	X	X	X					
	Sanderling				X	X	X	X	X				X	X	X	X					
	Red knot		T					X	X				X	X							
	Western sandpiper	C				X	X	X	X		X	X	X	X	X	X					
	Snowy plover					X	X	X	X	X	X	X	X	X	X	X	X	FEB-AUG	FEB-AUG	FEB-AUG	MAR-SEP
	Piping plover		T			X	X	X	X	X	X	X	X	X	X	X	X				
	Wading birds					X	X	X	X	X	X	X	X	X	X	X	X	MAR-JUL	MAR-JUL	MAR-JUL	MAR-AUG
	Willet					X	X	X	X	X	X	X	X	X	X	X	X	APR-AUG	APR-AUG	APR-AUG	MAY-SEP
5	Franklin's gull							X	X	X			X	X	X						
	Northern gannet				X	X	X	X						X	X	X					
	Black tern						X	X	X	X	X	X	X	X	X					JUL-JUN	
	Shorebirds				X	X	X	X	X	X	X	X	X	X	X	X					
9	Waterfowl				X	X	X	X	X	X	X	X	X	X	X	X					
	Brown pelican				X	X	X	X	X	X	X	X	X	X	X	X	APR-SEP	APR-AUG	APR-AUG	APR-AUG	
	Terns				X	X	X	X	X	X	X	X	X	X	X	X					
	Black skimmer	C			X	X	X	X	X	X	X	X	X	X	X	X	APR-SEP	APR-SEP	APR-SEP	APR-SEP	
	Peregrine falcon				X	X	X	X	X				X	X	X	X					
Piping plover		T					X	X				X	X								

### Fish

RARNUM	NAME	S	F	CONC	J	F	M	A	M	J	J	A	S	O	N	D	LARV/JUV	SPAWNING
12	Native fish community				X	X	X	X	X	X	X	X	X	X	X	X		
	Sharks				X	X	X	X	X	X	X	X	X	X	X	X		
	Gulf kingfish				X	X	X	X	X	X	X	X	X	X	X	X		
	Rays				X	X	X	X	X	X	X	X	X	X	X	X		
	Florida pompano				X	X	X	X	X	X	X	X	X	X	X	X		FEB-OCT
	Leatherjacket				X	X	X	X	X	X	X	X	X	X	X	X		
5	Native fish community				X	X	X	X	X	X	X	X	X	X	X	X		
	Sharks				X	X	X	X	X	X	X	X	X	X	X	X		
	Striped anchovy				X	X	X	X	X	X	X	X	X	X	X	X	JAN-MAY	MAR-MAY
	Sheepshead				X	X	X	X	X	X	X	X	X	X	X	X	JAN-MAY	FEB-APR
	Silver seatrout				X	X	X	X	X	X	X	X	X	X	X	X		MAY-OCT
	Ladyfish							X	X	X	X	X	X	X				SEP-OCT
	Tarpon				X	X	X	X	X	X	X	X	X	X	X	X		APR-JUL
	Southern kingfish (whiting)				X	X	X	X	X	X	X	X	X	X	X	X		JUL-NOV
	Gulf kingfish				X	X	X	X	X	X	X	X	X	X	X	X		
	Star drum				X	X	X	X	X	X	X	X	X	X	X	X		
	Blennies				X	X	X	X	X	X	X	X	X	X	X	X		
	Snook				X	X	X	X	X	X	X	X	X	X	X	X		JUN-JUL
	Pigfish				X					X	X	X	X	X	X	X		MAR-APR
	Rays				X	X	X	X	X	X	X	X	X	X	X	X		
	Atlantic threadfin				X	X	X	X	X	X	X	X	X	X	X	X		DEC-APR
	Soles				X	X	X	X	X	X	X	X	X	X	X	X		
	Inshore lizardfish				X	X	X	X	X	X	X	X	X	X	X	X	ALLYEAR	ALLYEAR
	Florida pompano				X	X	X	X	X	X	X	X	X	X	X	X		FEB-OCT
	Crevalle jack				X	X	X	X	X	X	X	X	X	X	X	X	MAR-NOV	MAR-SEP
	Mackerels							X	X	X	X	X	X	X	X			
	Spanish mackerel				X	X	X	X	X	X	X	X	X	X	X	X		
	Sergeant major				X	X	X	X	X	X	X	X	X	X	X	X		ALLYEAR
	Gray triggerfish				X	X	X	X	X	X	X	X	X	X	X	X		OCT-DEC
	Blue runner				X	X	X	X	X	X	X	X	X	X	X	X	APR-AUG	JAN-AUG
	Atlantic spadefish				X	X	X	X	X	X	X	X	X	X	X	X		MAY-SEP
	Atlantic bumper				X	X	X	X	X	X	X	X	X	X	X	X		
	Little tunny				X	X	X	X	X	X	X	X	X	X	X	X		APR-NOV
	Grunts				X	X	X	X	X	X	X	X	X	X	X	X		
	Scaled sardine				X	X	X	X	X	X	X	X	X	X	X	X		FEB-JUL
	Gray snapper				X	X	X	X	X	X	X	X	X	X	X	X	APR-NOV	JUN-SEP
	Snappers				X	X	X	X	X	X	X	X	X	X	X	X		
	Goatfish				X	X	X	X	X	X	X	X	X	X	X	X		
	Leatherjacket				X	X	X	X	X	X	X	X	X	X	X	X		
Harvestfish				X	X	X	X	X	X	X	X	X	X	X	X			
Gulf butterfish				X	X	X	X	X	X	X	X	X	X	X	X	ALLYEAR		
Bluefish				X	X	X	X	X	X	X	X	X	X	X	X		SEP-NOV	
Atlantic moonfish				X	X	X	X	X	X	X	X	X	X	X	X			
Groupers				X	X	X	X	X	X	X	X	X	X	X	X			
Longspine porgy				X	X	X	X	X	X	X	X	X	X	X	X			
Atlantic needlefish				X	X	X	X	X	X	X	X	X	X	X	X		JUN-AUG	
Permit				X	X	X	X	X	X	X	X	X	X	X	X			
Atlantic cutlassfish				X	X	X	X	X	X	X	X	X	X	X	X			
Southern hake				X	X	X	X	X	X	X	X	X	X	X	X			

## Fish

RARNUM	NAME	S	F	CONC	J	F	M	A	M	J	J	A	S	O	N	D	LARV/JUV	SPAWNING
9	Native fish community				X	X	X	X	X	X	X	X	X	X	X	X		
	Sharks				X	X	X	X	X	X	X	X	X	X	X	X		
	Southern kingfish (whiting)				X	X	X	X	X	X	X	X	X	X	X	X		JUL-NOV
	Gulf kingfish				X	X	X	X	X	X	X	X	X	X	X	X		
	Rays				X	X	X	X	X	X	X	X	X	X	X	X		
	Florida pompano				X	X	X	X	X	X	X	X	X	X	X	X		FEB-OCT
	Mackerels						X	X	X	X	X	X	X	X				
	Leatherjacket				X	X	X	X	X	X	X	X	X	X	X	X		
	Permit				X	X	X	X	X	X	X	X	X	X	X	X		

## Invertebrate

RARNUM	NAME	S	F	CONC	J	F	M	A	M	J	J	A	S	O	N	D	LARV/JUV	SPAWNING
12	Ghost crab				X	X	X	X	X	X	X	X	X	X	X	X		
	Native shrimp and crab community				X	X	X	X	X	X	X	X	X	X	X	X		
5	Molluscs				X	X	X	X	X	X	X	X	X	X	X	X		
	Echinoderms				X	X	X	X	X	X	X	X	X	X	X	X		
	Cnidarians				X	X	X	X	X	X	X	X	X	X	X	X		
	Polychaetes				X	X	X	X	X	X	X	X	X	X	X	X		
	Mantis shrimp				X	X	X	X	X	X	X	X	X	X	X	X		
	Native shrimp and crab community				X	X	X	X	X	X	X	X	X	X	X	X		
9	Native shrimp and crab community				X	X	X	X	X	X	X	X	X	X	X	X		

## Marine Mammal

RARNUM	NAME	S	F	CONC	J	F	M	A	M	J	J	A	S	O	N	D	LARV/JUV	SPAWNING	MATING	CALVING	
5	Bottlenose dolphin				X	X	X	X	X	X	X	X	X	X	X	X		MAR-MAY	JUL-AUG	JAN-DEC	JAN-DEC

## Reptile

RARNUM	NAME	S	F	CONC	J	F	M	A	M	J	J	A	S	O	N	D	NESTING	LAYING	HATCHING	LARV/JUV
12	Loggerhead sea turtle		T		X	X	X	X	X	X	X	X	X	X	X	X	APR-AUG		MAY-OCT	ALLYEAR
	Kemp's ridley sea turtle		E		X	X	X	X	X	X	X	X	X	X	X	X	APR-AUG		MAY-OCT	ALLYEAR
5	Loggerhead sea turtle		T		X	X	X	X	X	X	X	X	X	X	X	X	APR-AUG		MAY-OCT	ALLYEAR
	Green sea turtle		T		X	X	X	X	X	X	X	X	X	X	X	X	APR-AUG		MAY-OCT	ALLYEAR
	Leatherback sea turtle		E	LOW	X	X	X	X	X	X	X	X	X	X	X	X				ALLYEAR
	Atlantic hawksbill sea turtle		E	LOW				X	X	X	X	X	X	X						APR-OCT
	Kemp's ridley sea turtle		E		X	X	X	X	X	X	X	X	X	X	X	X	APR-AUG		MAY-OCT	ALLYEAR
9	Loggerhead sea turtle		T		X	X	X	X	X	X	X	X	X	X	X	X	APR-AUG		MAY-OCT	ALLYEAR

## Human Use Resources

Facility	RARNUM	NAME	CONTACT	CONTACT INFO
	1517	White Marlin- State Tract 889 Platform & Mustang Island Onshore Facility	Doug Fehr	800-422-6269