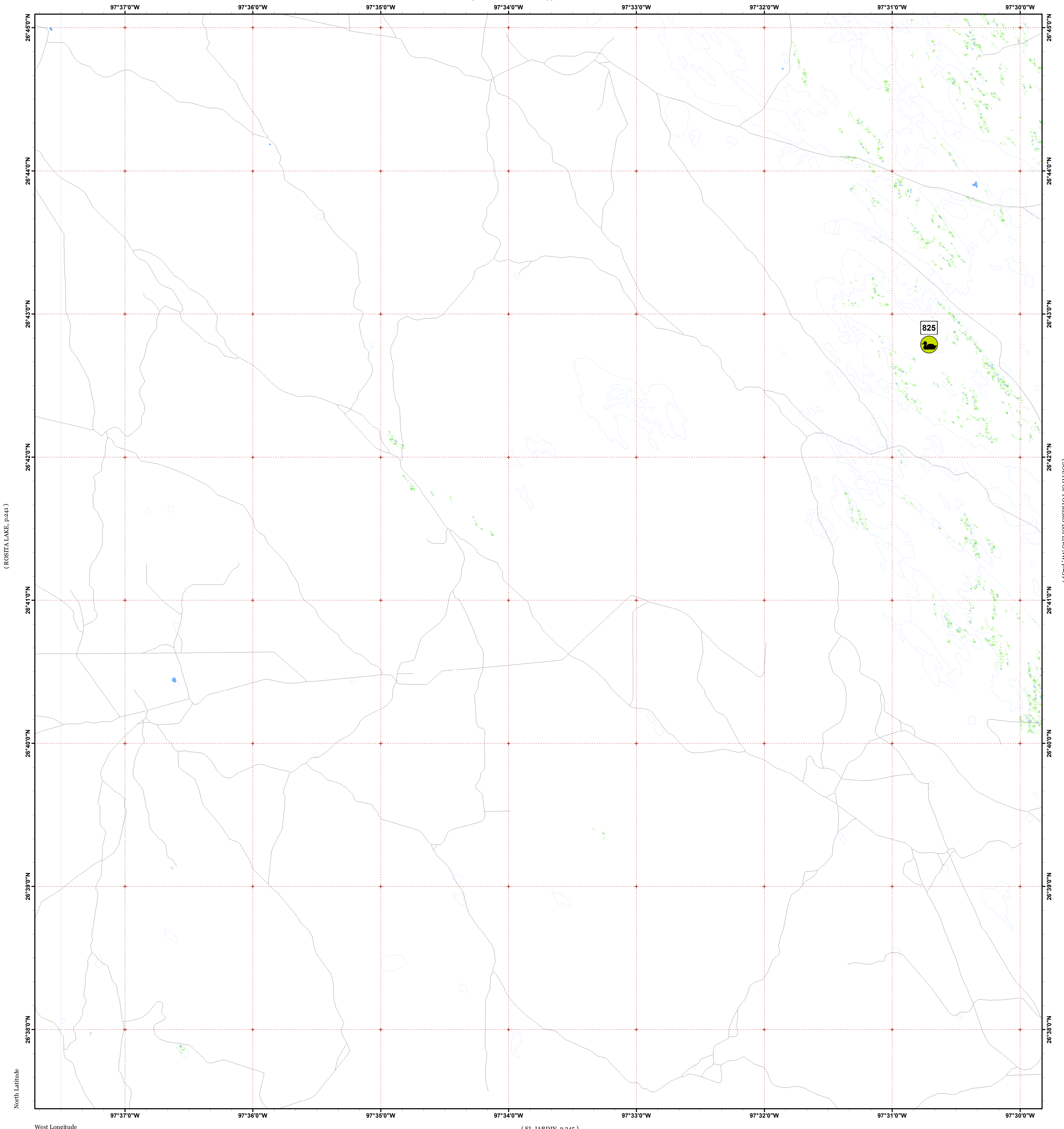


# ROSITA LAKE NE

(LOS AMIGOS WINDMILL, p.235)

[Click Here or Scroll Down for Associated Map Data](#)

Click on the Geographic Response Plan Target to View the ICS Form



(ROSITA LAKE, p.241)

(SOUTH OF POTRERO LOPEZO, p.232)

North Latitude


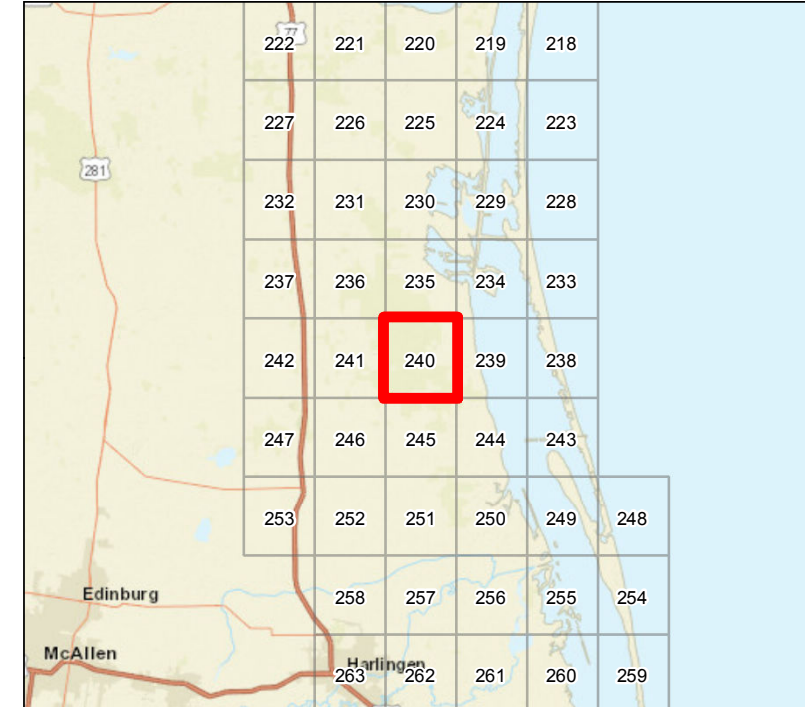
West Longitude

(EL JARDIN, p.245)



Oil Spill Planning and Response Atlas  
2016

The Texas General Land Office makes no representations or warranties regarding the accuracy or completeness of the information depicted on this map or the data from which it was produced. This map is not suitable for navigational purposes and does not purport to depict boundaries of private and public land.



### Human Use Features

### Map Base Layers

- Road
- Freshwater Marshes
- Lake / Pond
- County Boundary

### Species Icons Within Map Quad



### ENVIRONMENTAL SENSITIVITY INDEX

- 10D Mangroves and Woody Vegetation
- 10C Freshwater Swamps
- 10B Freshwater Marshes
- 10A Salt and Brackish Water Marshes
- 9 Sheltered Tidal Flats
- 8C Sheltered Rocky/Karst Shores
- 8D Sheltered Scarps
- 8B Sheltered Riprap Structures
- 8A Sheltered Solid Manmade Structures
- 7 Exposed Tidal Flats
- 6B Exposed Riprap Structures
- 6A Gravel or Shell Beaches
- 5 Mixed Sand and Gravel or Shell Beaches
- 4 Coarse-Grained Sand Beaches
- 3B Scraps and Steep Slopes in Sand
- 3A Fine-Grained Sand Beaches
- 2B Wave-Cut Clay Platforms
- 2A Scraps and Steep Slopes in Clay
- 1 Exposed Walls and Other Solid Structures

### Priority Protection Areas

# Quadrant: ROSITA LAKE NE

Map # :240

Biological Information for this quadrant represents known concentration areas of occurrence.

## Biological Resources

### Bird

RARNUM	NAME	S	F	CONC	J	F	M	A	M	J	J	A	S	O	N	D	NESTING	LAYING	HATCHING	FLEDGING
825	Waterfowl				X	X	X	X	X	X	X	X	X	X	X	X				
	Northern pintail	C			X	X	X	X				X	X	X	X	X				
	Gadwall				X	X	X	X					X	X	X	X				
	Redhead				X	X	X	X	X					X	X	X				
	Greater scaup				X	X	X						X	X	X	X				
	Canvasback				X	X	X							X	X	X				
	Snow goose				X	X	X						X	X	X	X				
	American white pelican	C			X	X	X	X	X	X	X	X	X	X	X	X	FEB-AUG	FEB-AUG	FEB-AUG	MAR-SEP