Texas General Land Office
Commissioner Dawn Buckingham, M.D.

2025 Gulf Beach Stakeholder

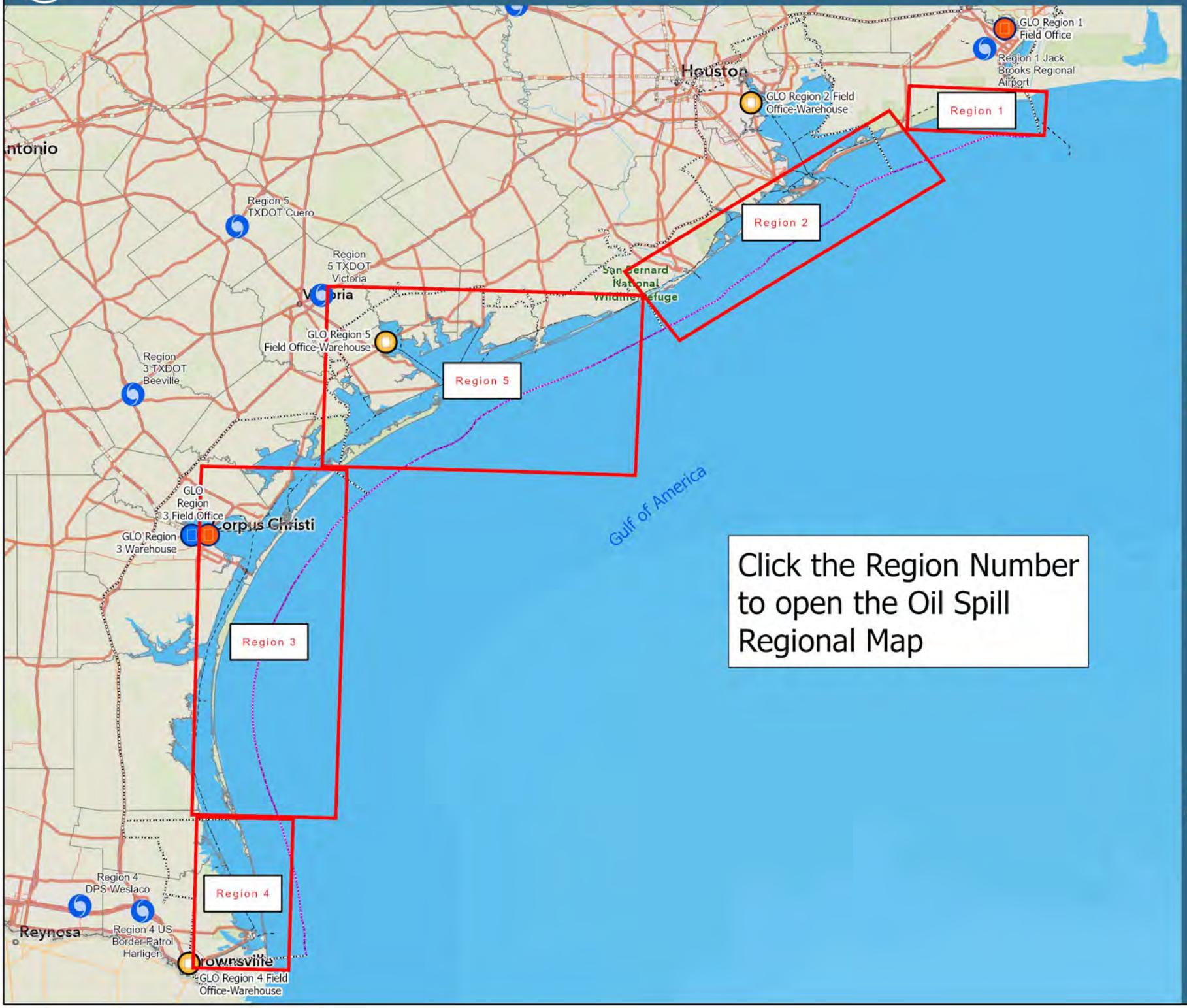

Click the Region Number to open the Oil Spill Regional Map

TEXAS GENERAL LAND OFFICE OIL SPILL PREVENTION & RESPONSE

- Region Boundary
- Three Marine League Line
- County Boundary
- Evacuation/Staging Areas
- Field Office
- Warehouse
- Field Office & Warehouse

Austin Headquarters
1700 North Congress Ave.
Stephen F. Austin Bldg,. Suite 340
Austin, Texas 78701
Deputy Director: Jimmy A. Martinez
Main Phone Line: 512-475-1575
Fax Line: 512-475-1560
www.glo.texas.gov

The Texas General Land Office makes no representations or warranties regarding the accuracy or completeness of the information depicted on this map or the data from which it was produced. This map is not suitable for navigational purposes and does not purport to depict boundaries of private and public land.

Produced on July 2025
GLO Oil Spill Logistics Team
GLO Geospatial Technology Services

1:2,385,418

14 7 0 14 Miles

14 7 0 14 Nautical Miles

Texas General Land Office
Commissioner Dawn Buckingham, M.D.

Oil Spill Region 1 Gulf Beach Stakeholder

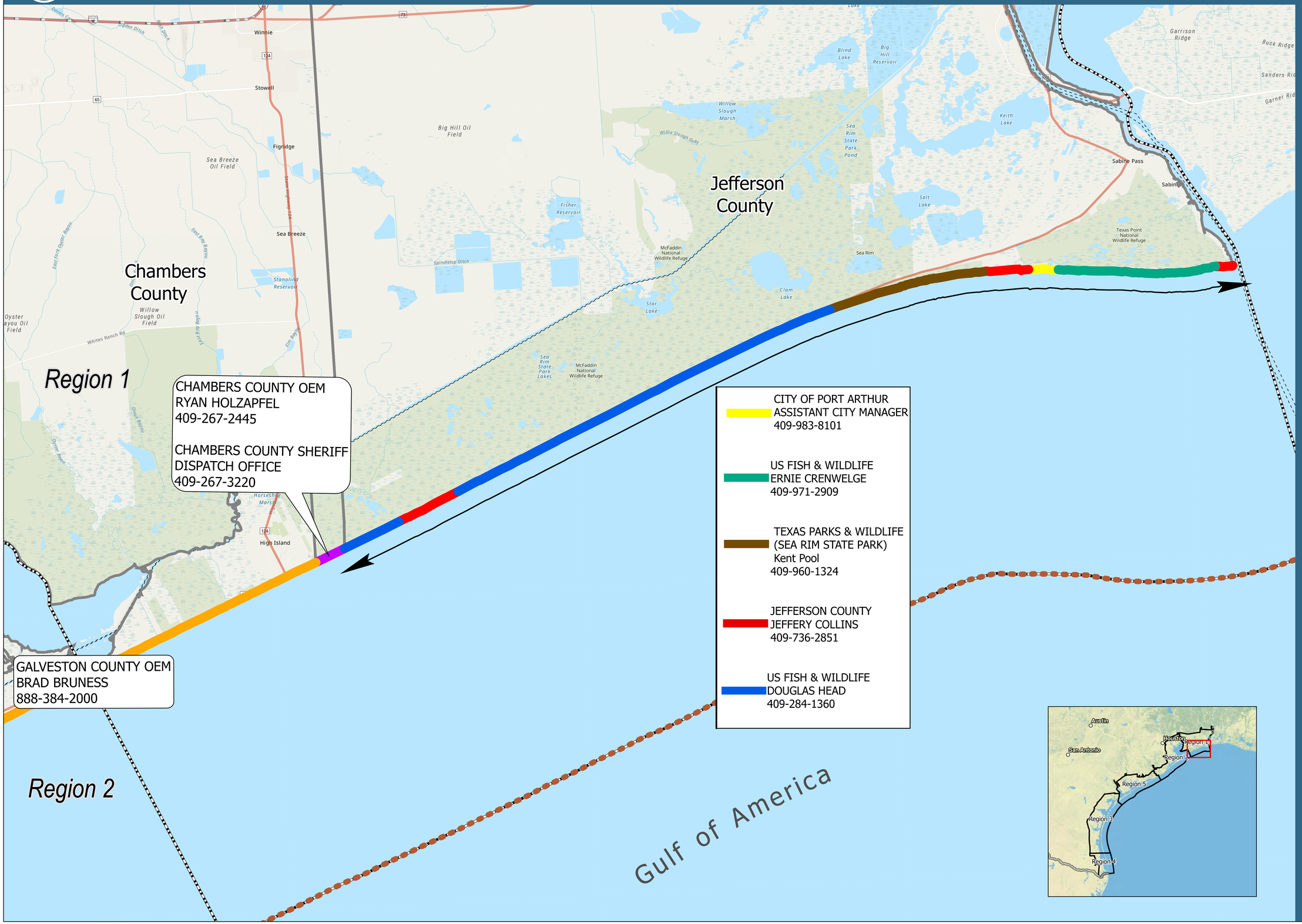

TEXAS GENERAL LAND OFFICE OIL SPILL PREVENTION & RESPONSE

- Three Marine League Line
- County Boundary
- TGLO Oil Spill Regions
- CHAMBERS COUNTY OEM
- CHAMBERS COUNTY SHERIFF
- CITY OF PORT ARTHUR
- GALVESTON COUNTY OEM
- JEFFERSON COUNTY
- TEXAS PARKS & WILDLIFE (SEA RIM STATE PARK)
- US FISH & WILDLIFE
- US FISH & WILDLIFE-DOUGLAS HEAD

Austin Headquarters
1700 North Congress Ave.
Stephen F. Austin Bldg,. Suite 340
Austin, Texas 78701
Deputy Director: Jimmy A. Martinez
Main Phone Line: 512-475-1575
Fax Line: 512-475-1560
www.glo.texas.gov

The Texas General Land Office makes no representations or warranties regarding the accuracy or completeness of the information depicted on this map or the data from which it was produced. This map is not suitable for navigational purposes and does not purport to depict boundaries of private and public land.

Produced on July 2025
GLO Oil Spill Logistics Team
GLO Geospatial Technology Services

1:96,944

1.5 0.75 0 1.5 Miles

1.5 0.75 0 1.5 Nautical Miles

Texas General Land Office
Commissioner Dawn Buckingham, M.D.

Oil Spill Region 2 Gulf Beach Stakeholder

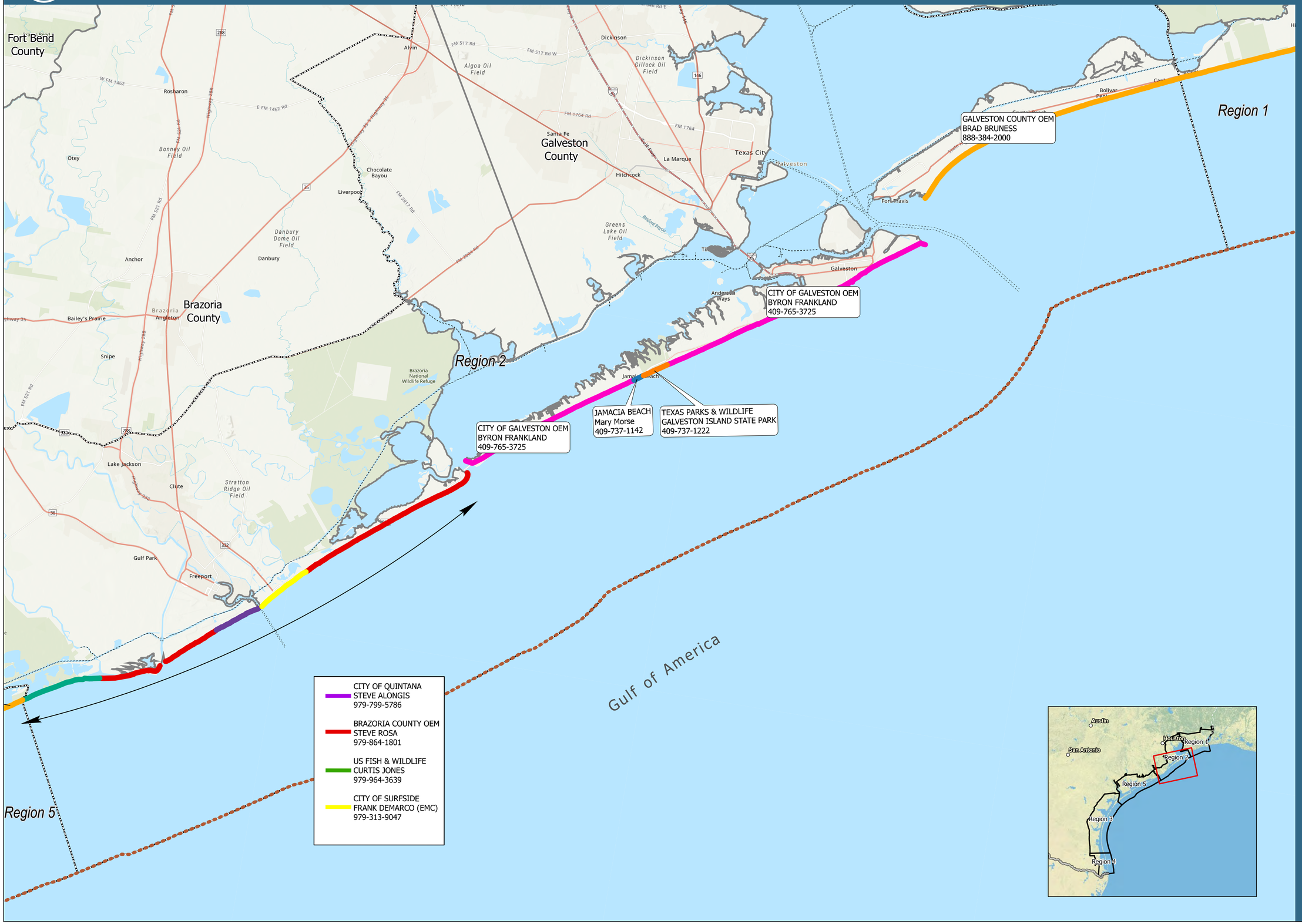

TEXAS GENERAL LAND OFFICE OIL SPILL PREVENTION & RESPONSE

- Three Marine League Line
- County Boundary
- TGLO Oil Spill Regions
- BRAZORIA COUNTY OEM
- CITY OF GALVESTON OEM-BYRON FRANKLAND
- CITY OF QUINTANA
- CITY OF SURFSIDE
- GALVESTON COUNTY OEM
- JAMACIA BEACH
- MATAGORDA COUNTY
- TEXAS PARKS & WILDLIFE
- US FISH & WILDLIFE
- US FISH & WILDLIFE-CURTIS JONES

Austin Headquarters
1700 North Congress Ave.
Stephen F. Austin Bldg,. Suite 340
Austin, Texas 78701
Deputy Director: Jimmy A. Martinez
Main Phone Line: 512-475-1575
Fax Line: 512-475-1560
www.glo.texas.gov

The Texas General Land Office makes no representations or warranties regarding the accuracy or completeness of the information depicted on this map or the data from which it was produced. This map is not suitable for navigational purposes and does not purport to depict boundaries of private and public land.

Produced on July 2025
GLO Oil Spill Logistics Team
GLO Geospatial Technology Services

1:164,223

3 1.5 0 3 Miles

3 1.5 0 3 Nautical Miles

Texas General Land Office
Commissioner Dawn Buckingham, M.D.

Oil Spill Region 3 Gulf Beach Stakeholder

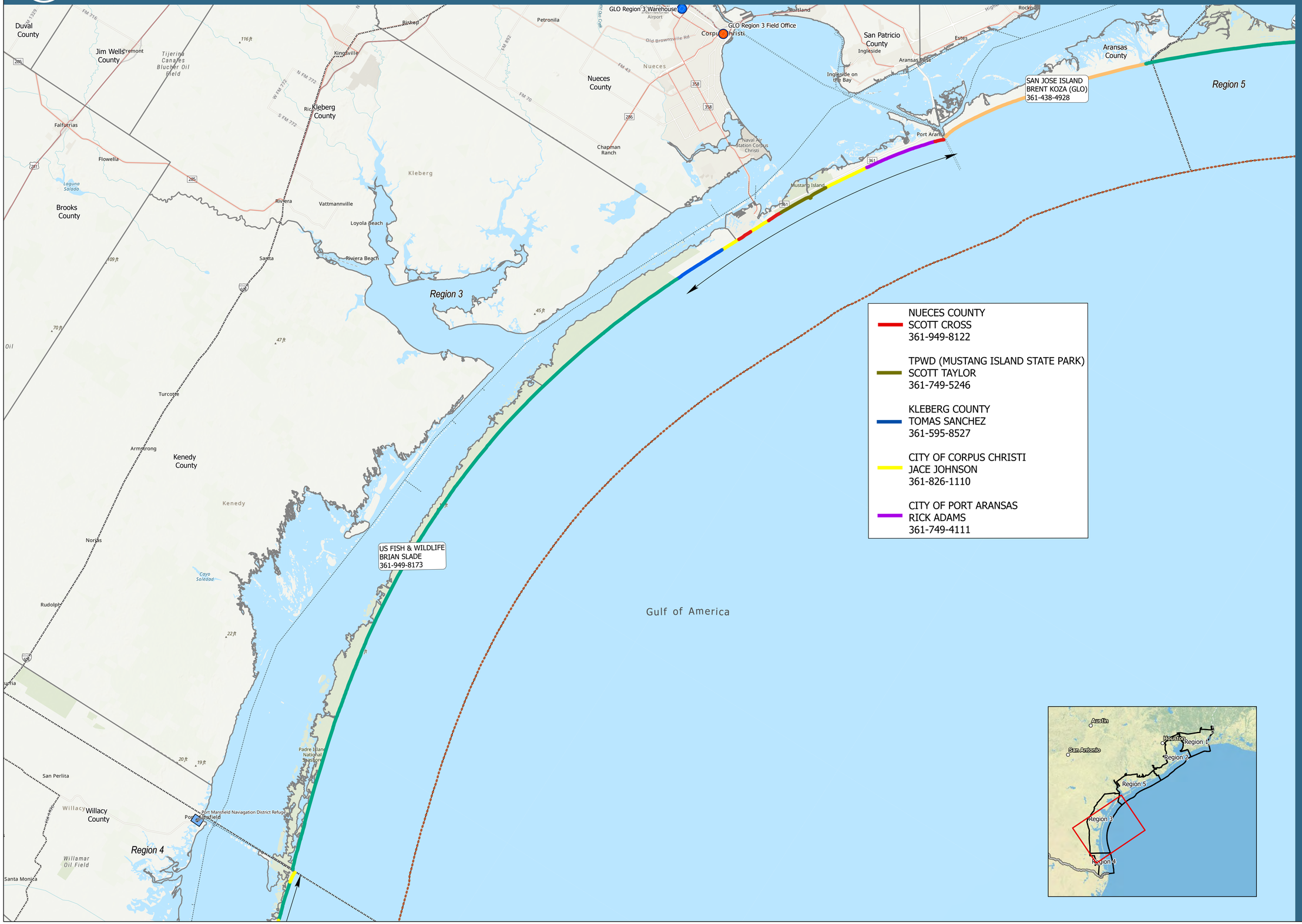

TEXAS GENERAL LAND OFFICE OIL SPILL PREVENTION & RESPONSE

- Three Marine League Line
- Field Office
- Warehouse
- Response Trailers
- County Boundary
- TGLO Oil Spill Regions
- CITY OF CORPUS CHRISTI
- CITY OF PORT ARANSAS
- KLEBERG COUNTY
- NUECES COUNTY
- SAN JOSE ISLAND
- TP&W
- TPWD (MUSTANG ISLAND STATE PARK)
- US FISH & WILDLIFE
- WILLACY COUNTY

Austin Headquarters
1700 North Congress Ave.
Stephen F. Austin Bldg,. Suite 340
Austin, Texas 78701
Deputy Director: Jimmy A. Martinez
Main Phone Line: 512-475-1575
Fax Line: 512-475-1560
www.glo.texas.gov

The Texas General Land Office makes no representations or warranties regarding the accuracy or completeness of the information depicted on this map or the data from which it was produced. This map is not suitable for navigational purposes and does not purport to depict boundaries of private and public land.

Produced on July 2025
GLO Oil Spill Logistics Team
GLO Geospatial Technology Services

1:255,124

4.5 2.25 0 4.5 Miles

5 2.5 0 5 Nautical Miles

Texas General Land Office
Commissioner Dawn Buckingham, M.D.

Oil Spill Region 4 Gulf Beach Stakeholder

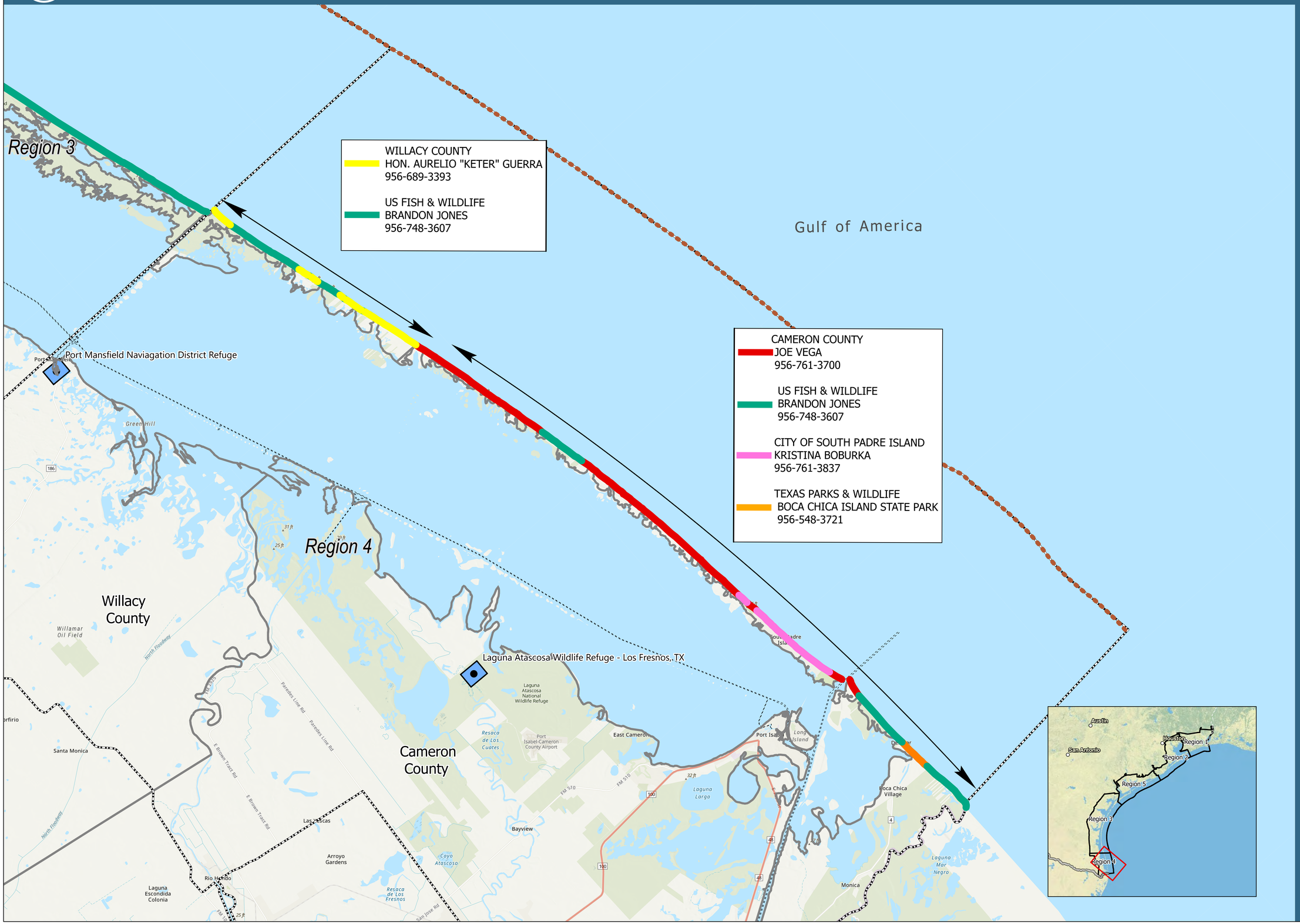

TEXAS GENERAL LAND OFFICE OIL SPILL PREVENTION & RESPONSE

- Three Marine League Line
- Response Trailers
- County Boundary
- TGLO Oil Spill Regions
- CAMERON COUNTY
- CITY OF SOUTH PADRE ISLAND
- TEXAS PARKS & WILDLIFE
- US FISH & WILDLIFE
- WILLACY COUNTY

Austin Headquarters
1700 North Congress Ave.
Stephen F. Austin Bldg,. Suite 340
Austin, Texas 78701
Deputy Director: Jimmy A. Martinez
Main Phone Line: 512-475-1575
Fax Line: 512-475-1560
www.glo.texas.gov

The Texas General Land Office makes no representations or warranties regarding the accuracy or completeness of the information depicted on this map or the data from which it was produced. This map is not suitable for navigational purposes and does not purport to depict boundaries of private and public land.

Produced on July 2025
GLO Oil Spill Logistics Team
GLO Geospatial Technology Services

1:125,000

2 1 0 2 Miles

2 1 0 2 Nautical Miles

Texas General Land Office
Commissioner Dawn Buckingham, M.D.

Oil Spill Region 5 Gulf Beach Stakeholder

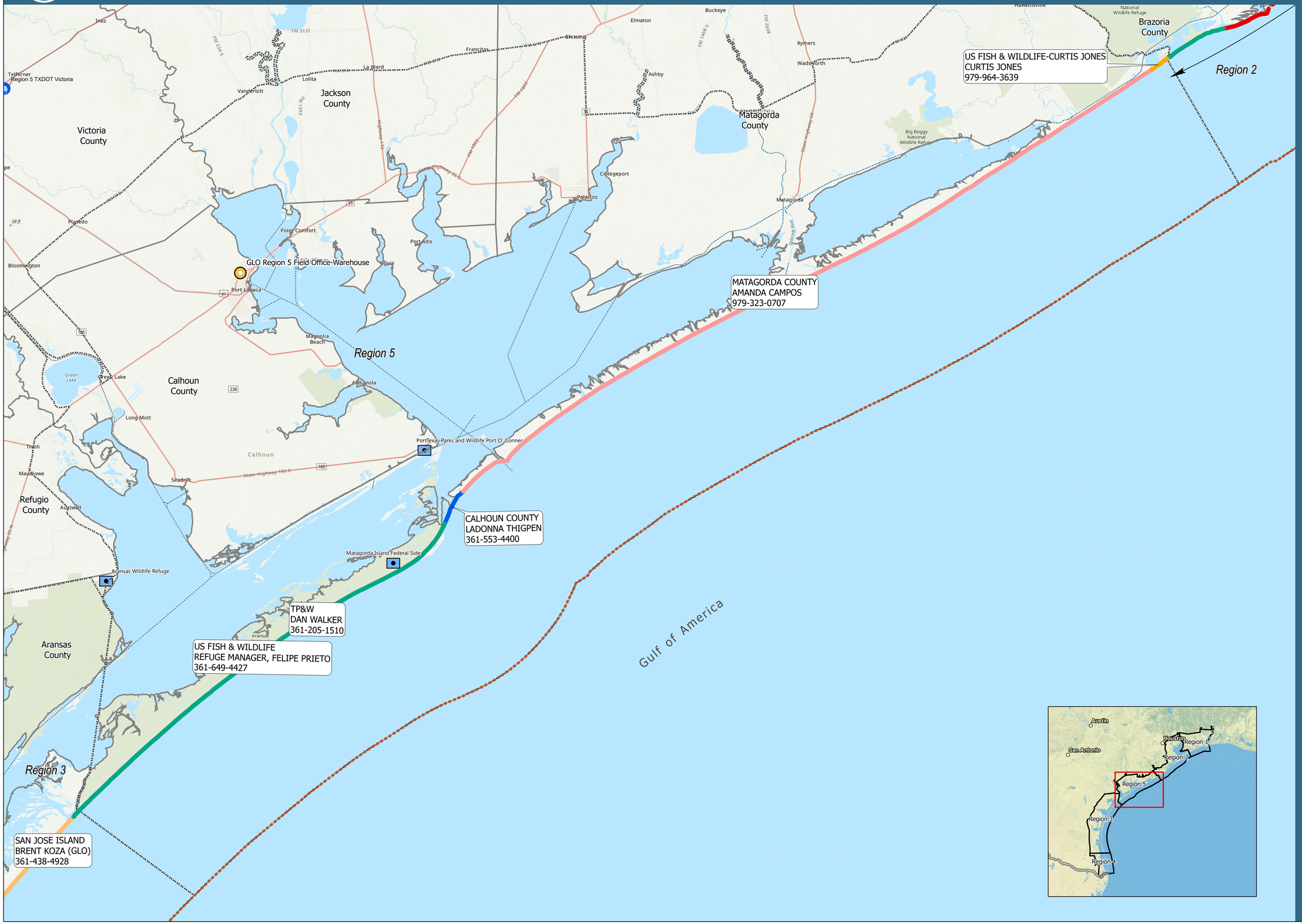

TEXAS GENERAL LAND OFFICE OIL SPILL PREVENTION & RESPONSE

- Three Marine League Line
- Response Trailers
- Evacuation/ Staging Areas
- County Boundary
- TGLO Oil Spill Regions
- BRAZORIA COUNTY OEM
- CALHOUN COUNTY
- MATAGORDA COUNTY
- SAN JOSE ISLAND
- TP&W
- US FISH & WILDLIFE
- US FISH & WILDLIFE-CURTIS JONES

Austin Headquarters
1700 North Congress Ave.
Stephen F. Austin Bldg,. Suite 340
Austin, Texas 78701
Deputy Director: Jimmy A. Martinez
Main Phone Line: 512-475-1575
Fax Line: 512-475-1560
www.glo.texas.gov

The Texas General Land Office makes no representations or warranties regarding the accuracy or completeness of the information depicted on this map or the data from which it was produced. This map is not suitable for navigational purposes and does not purport to depict boundaries of private and public land.

Produced on July 2025
GLO Oil Spill Logistics Team
GLO Geospatial Technology Services

1:206,118

3.5 1.75 0 3.5 Miles

4 2 0 4 Nautical Miles