

Texas General Land Office





George P. Bush, Commissioner



REAL PROPERTY EVALUATION REPORTS

**Texas Department of
Transportation**

September 2019





TEXAS GENERAL LAND OFFICE
GEORGE P. BUSH, COMMISSIONER

September 1, 2019

The Office of the Governor

The Office of the
Lieutenant Governor

The Office of the
Speaker of the House of Representatives

Members, Texas Senate and House of Representatives:

I am pleased to present the 2019 State Real Property Evaluation Report of the Asset Management Program Area, Texas General Land Office, regarding real property assets of the Texas Department of Transportation.

Mandated by the Texas Natural Resources Code, Sections 31.157, et seq, this report provides market analyses and other pertinent information to assist legislators in making land-use decisions.

Information and recommendations herein are based on property utilization at the time of the inspection.

If you have any questions or would like additional information, please contact Shaun Seale at (512) 463-5174 or shaun.seale@glo.texas.gov.

Sincerely,



GEORGE P. BUSH

Commissioner, General Land Office



I.	Overview.....	3
II.	Evaluation Reports.....	4
A.	Texas Department of Transportation - Agency Summary.....	6
1.	Sites Recommended for Sale or Lease	
	Bryan District Headquarters Site - Old	27
	George West Maintenance Site.....	29
	Hamlin Area Engineering Site.....	31
	Laguna Vista Maintenance Site.....	33
	Old Pecos Maintenance and Storage Site.....	35
	Pecos Area Engineering and Maintenance Site.....	37
	Pharr Maintenance Site.....	39
	Rio Grande City Maintenance Site.....	41
2.	Sites Retained	
	Abilene Area Engineering and Maintenance Site.....	45
	Abilene District 8 Headquarters Site.....	46
	Albany Maintenance Site	47
	Alice Maintenance Site - Old.....	48
	Alice Maintenance Site.....	49
	Alpine Area Engineering and Maintenance Site.....	50
	Amarillo Area Engineering and Maintenance Site.....	51
	Amarillo District Headquarters and Maintenance Site.....	52
	Amarillo Maintenance Site.....	53
	Anahuac Maintenance Site.....	54
	Andrews Maintenance Site.....	55
	Angleton Area Engineering and Maintenance Site.....	56
	Angleton Maintenance Site (Proposed).....	57
	Anson Maintenance Facility.....	58
	Archer City Maintenance Site.....	59
	Aspermont Maintenance Site.....	60
	Athens Maintenance Site.....	61
	Atlanta District Headquarters Site.....	62
	Austin Area Engineering and Maintenance Special Crews Site.	63
	Austin District Headquarters Site.....	64
	Austin North Area Engineering and Maintenance Site.....	65
	Austin Northeast Maintenance Site.....	66
	Austin Northwest Maintenance Site.....	67
	Austin Southeast Maintenance Site.....	68
	Austin West Maintenance Site.....	69
	Baird Maintenance Site.....	70



Ballinger Maintenance Site.....	71
Balmorhea Maintenance Site.....	72
Bandera Maintenance Site.....	73
Bastrop Maintenance Site.....	74
Bay City Maintenance Site.....	75
Beaumont Area Engineering and Maintenance Site.....	76
Beaumont District Headquarters Site.....	77
Beeville Maintenance Site.....	78
Belton Area Engineering and Maintenance Site.....	79
Bexar Metro Area Engineering and Maintenance Site.....	80
Big Spring Area Engineering and Maintenance Site.....	81
Boerne Maintenance Site.....	82
Bolivar Peninsula Maintenance Sub-Section Site.....	83
Borger Maintenance Site.....	84
Bovina Maintenance Site.....	85
Bowie Area Engineering and Maintenance Site.....	86
Bowie Area Material and Storage Site.....	87
Brackettville Maintenance Site.....	88
Brady Area Engineering and Maintenance Site.....	89
Breckenridge Maintenance Site.....	90
Brenham Area Engineering and Maintenance Site.....	91
Bronson Maintenance Site.....	92
Bronte Maintenance Sub-Section Site.....	93
Brownfield Area Engineering and Maintenance Site.....	94
Brownsville Maintenance Site.....	95
Brownwood District HQ and Brown County Maintenance Site.....	96
Bryan Area Engineering and Maintenance Site.....	97
Bryan District Headquarters Site - New.....	98
Buffalo Maintenance Site.....	99
Burnet Area Engineering and Maintenance Site.....	100
Caldwell Maintenance Site.....	101
Cameron Maintenance Site.....	102
Camp Hubbard State Headquarters Site.....	103
Canadian Maintenance Site.....	104
Canton Area Engineering and Maintenance Site.....	105
Canyon Maintenance Site.....	106
Carrizo Springs Maintenance Site.....	107
Carthage Area Engineering and Maintenance Site.....	108
Cedar Park Research and Technology Center.....	109
Center Maintenance Site.....	110



Channing Maintenance Sub-Section Site.....	111
Childress District 25 Headquarters Site.....	112
Clarendon Maintenance Site.....	113
Clarksville Maintenance Site.....	114
Claude Maintenance Site.....	115
Coleman Area Engineering and Maintenance Site.....	116
Colorado City Maintenance Site.....	117
Columbus Maintenance Site.....	118
Comanche Area Engineering and Maintenance Site.....	119
Comstock Maintenance Sub-section Site.....	120
Conroe Area Engineering and Maintenance Site.....	121
Cooper Area Engineering and Maintenance Site	122
Cooper Area Engineering and Maintenance Site (Proposed)...	123
Corpus Christi District Headquarters Site.....	124
Corpus Christi Maintenance Site.....	125
Corrigan Maintenance Storage Site.....	126
Corsicana Maintenance Site.....	127
Cotulla Maintenance Site.....	128
Crane Maintenance Site.....	129
Crockett Maintenance Site.....	130
Cross Plains Material Storage Site.....	131
Crowell Maintenance Site.....	132
Cuero Maintenance Site.....	133
Cuero Material Storage Site.....	134
Daingerfield Maintenance Site.....	135
Dalhart Maintenance Site.....	136
Dallas Area Engineering and Maintenance Site.....	137
Dallas District Headquarters Site.....	138
Dallas Northside Area Engineering and Maintenance Site.....	139
Dallas Northwest Area Engineering and Maintenance Site.....	140
Darrouzett Maintenance Site.....	141
Decatur Area Engineering and Maintenance Site.....	142
Decatur Area Engineering and Maintenance Site - Old.....	143
Del Rio Area Engineering and Maintenance Site.....	144
Del Rio Engineering and Storage Site.....	145
Dell City Maintenance Site.....	146
Denton Maintenance Site.....	147
Dewitt C. Greer Building Site.....	148
Dickens Maintenance Site.....	149
Dimmitt Maintenance Site.....	150



Dryden Maintenance Sub-Section Site.....	151
Dumas Maintenance Site.....	152
Dumas Maintenance Site - Old.....	153
Eagle Pass Maintenance Site.....	154
Eagle Pass Maintenance Site - New.....	155
Eastland Area Maintenance Site.....	156
Edcouch Maintenance Site.....	157
Eden Area Maintenance Site.....	158
Edna Maintenance Site.....	159
El Dorado Area Maintenance Sub-Section Site.....	160
El Paso District Headquarters Site.....	161
El Paso Old Headquarters Office Site.....	162
Electra Maintenance Site.....	163
Electra Tower and Maintenance Site.....	164
Emory Maintenance Site.....	165
Ennis Maintenance Site.....	166
Eules Area Engineering and Maintenance Site.....	167
Fairfield Maintenance Site.....	168
Falfurrias Maintenance Site.....	169
Floresville Maintenance Site.....	170
Floydada Maintenance Site.....	171
Fort Davis Maintenance Site.....	172
Fort Hancock Maintenance Sub-Section Site.....	173
Fort Stockton Area Engineering and Maintenance Site.....	174
Fort Worth District Headquarters Site.....	175
Fort Worth Southeast Maintenance and Special Crews.....	176
Fredericksburg Maintenance Site.....	177
Freer Maintenance Site.....	178
Gail Maintenance Site.....	179
Gainesville Area Engineering and Maintenance Site.....	180
Galveston - Point Bolivar Ferry Operations Site.....	181
Garden City Maintenance Site.....	182
Garland Area Engineering and Maintenance Site (Proposed).....	183
Gatesville Area Engineering and Maintenance Site.....	184
George West Area Engineering & Maintenance.....	185
Georgetown Area Engineering and Maintenance Site.....	186
Giddings Maintenance Site.....	187
Gilmer Maintenance Site.....	188
Glen Rose Maintenance Site.....	189



Glen Rose Maintenance Site (Proposed).....	190
Goldthwaite Area Engineering and Maintenance Site	191
Goliad Maintenance Site.....	192
Gonzales Maintenance Site.....	193
Gordon Maintenance Site.....	194
Graham Area Engineering and Maintenance Site.....	195
Grand Prairie Maintenance Site.....	196
Greenville Maintenance Site.....	197
Groom Maintenance Site.....	198
Groveton Maintenance Site.....	199
Gruver Maintenance Site.....	200
Hall County Maintenance Site.....	201
Hallettsville Maintenance Site.....	202
Hamilton Area Engineering and Maintenance Site.....	203
Haskell Maintenance Site.....	204
Hearne Area Engineering and Maintenance Site.....	205
Hebbronville Maintenance Site.....	206
Hemphill Maintenance Site.....	207
Hempstead Maintenance Site.....	208
Hempstead Maintenance Site.....	209
Henderson Maintenance Site.....	210
Henrietta Maintenance Site.....	211
Hereford Maintenance Site.....	212
Hillsboro Area Maintenance Site.....	213
Hondo Area Engineering and Maintenance Site.....	214
Hondo Area Engineering and Maintenance Site (Proposed).....	215
Houston Central Maintenance Site.....	216
Houston District Headquarters and Addition Site.....	217
Houston District Office Annex Site.....	218
Houston South Area Engineering and Maintenance Site.....	219
Huntsville Area Office and Maintenance Site.....	220
Hutchins Maintenance Site.....	221
Iraan Maintenance Site.....	222
Jacksboro Area Maintenance Site.....	223
Jacksonville Area Engineering and Maintenance Site.....	224
Jasper Area Maintenance Site.....	225
Jayton Maintenance Site.....	226
Jayton Maintenance Site (Proposed).....	227
Jefferson Area Maintenance Site.....	228



Johnson City Maintenance Site.....	229
Junction Area Engineering and Maintenance Site.....	230
Junction Maintenance Site.....	231
Karnes City Maintenance Site.....	232
Kaufman Area Engineering and Maintenance Site (Proposed)...	233
Kaufman Maintenance Site.....	234
Keene Area Engineering and Maintenance Site.....	235
Kermit Maintenance Site.....	236
Kerrville Area Engineering and Maintenance Site.....	237
Kerrville Area Engineering and Maintenance Site (Proposed)....	238
Kingsville Maintenance Site.....	239
Kountze Maintenance Site.....	240
La Grange Maintenance Site.....	241
La Marque Area Engineering and Maintenance Site.....	242
La Pryor Maintenance Site.....	243
La Pryor Material Storage Site.....	244
Lamesa Maintenance Site.....	245
Lampasas Area Engineering and Maintenance Site.....	246
Laredo District Headquarters Site.....	247
Leakey Maintenance Site.....	248
Leonard Maintenance Storage Site.....	249
Levelland Maintenance Site.....	250
Liberty Area Engineering and Maintenance Site.....	251
Linden Maintenance Site.....	252
Littlefield Area Engineering and Maintenance Site.....	253
Livingston Area Engineering and Maintenance Site.....	254
Llano Area Engineering and Maintenance Site.....	255
Lockhart Maintenance Site.....	256
Lometa Area Material Storage Site.....	257
Longview Maintenance Site.....	258
Lubbock District Headquarters Site.....	259
Lubbock Maintenance Site.....	260
Lufkin District Headquarters Site.....	261
Lufkin Maintenance Site.....	262
Madisonville Maintenance Site.....	263
Marathon Maintenance Sub-Section Site.....	264
Marfa Maintenance Site.....	265
Marlin Maintenance Site.....	266
Marshall Area Engineering and Maintenance Site.....	267



Mason Area Engineering and Maintenance Site.....	268
Matador Maintenance Site.....	269
McCamey Maintenance Site.....	270
McKinney Maintenance Site.....	271
Menard Area Maintenance Sub-Section Site.....	272
Meridian Maintenance Site.....	273
Mertzon Maintenance Site.....	274
Mexia Maintenance Site.....	275
Midland Area Engineering and Maintenance Site.....	276
Mineola Maintenance Site.....	277
Mineral Wells Maintenance Site.....	278
Mission Maintenance Site.....	279
Monahans Maintenance Site.....	280
Morton Maintenance Site.....	281
Mount Pleasant Maintenance Site.....	282
Mount Vernon Maintenance Site.....	283
Muleshoe Maintenance Site.....	284
Munday Maintenance Site.....	285
Nacogdoches Area Engineering and Maintenance Site.....	286
Navasota Maintenance Site.....	287
New Boston Area Maintenance Site.....	288
New Braunfels Area Engineering and Maintenance Site.....	289
Newton Area Maintenance Site.....	290
Nocona Area Maintenance Site.....	291
Noonday/Tyler South Maintenance Site.....	292
North Houston - Humble Area Engineering Maintenance Site....	293
Northeast Houston Area Engineering and Maintenance Site.....	294
Northeast Lubbock Maintenance Site.....	295
Northeast San Antonio Maintenance Site.....	296
Northwest Houston Maintenance Site.....	297
Odessa District Headquarters and Maintenance Site.....	298
Olney Area Maintenance Site.....	299
Orange Maintenance Site.....	300
Ozona Area Maintenance Site.....	301
Paducah Maintenance Site.....	302
Palestine Maintenance Site.....	303
Pampa Area Engineering and Maintenance Site (Proposed).....	304
Panhandle Maintenance Site.....	305
Paris District Headquarters Site.....	306



Paris Maintenance Site.....	307
Pearsall Maintenance Site.....	308
Pecos Area Engineering and Maintenance Site (Proposed).....	309
Perryton Maintenance Site.....	310
Pharr District Headquarters Site.....	311
Pine Springs Maintenance Sub-Section Site.....	312
Plains Maintenance Site.....	313
Plainview Area Engineering and Maintenance Site.....	314
Pleasanton Maintenance Site.....	315
Port Arthur Area Engineering and Maintenance Site.....	316
Port Lavaca Area Maintenance Site.....	317
Post Maintenance and Regional Warehouse Site.....	318
Presidio Maintenance Site.....	319
Quanah Maintenance Site.....	320
Ralls Maintenance Site.....	321
Raymondville Maintenance Site.....	322
Refugio Maintenance Site.....	323
Rio Grande City Area Engineering and Maintenance Site.....	324
Robert Lee Maintenance Site.....	325
Robstown Maintenance Site.....	326
Roby Maintenance Site.....	327
Rockport Maintenance Site.....	328
Rocksprings Maintenance Site.....	329
Rockwall Maintenance Site.....	330
Rosenberg Area Engineering and Maintenance Site.....	331
Rusk Maintenance Site.....	332
Saginaw City Maintenance Site.....	333
Saginaw Maintenance Site.....	334
San Angelo Area Engineering Maintenance Site.....	335
San Angelo District Headquarters Site.....	336
San Antonio District 15 Headquarters Site.....	337
San Augustine Area Engineering and Maintenance Site.....	338
San Benito Area Engineering and Maintenance Site.....	339
San Isidro Maintenance Site.....	340
San Marcos Maintenance Site.....	341
San Saba Area Engineering and Maintenance Site.....	342
Sanderson Maintenance Site.....	343



Schulenburg Sub-Section Maintenance Site.....	344
Seguin Maintenance and Regional Warehouse Site.....	345
Seminole Maintenance Site.....	346
Seymour Maintenance Site.....	347
Shamrock Maintenance Site.....	348
Shepherd Maintenance Site - New.....	349
Shepherd Maintenance Site - Old.....	350
Sherman Area Engineering and Maintenance Site.....	351
Sierra Blanca Maintenance Site.....	352
Silverton Maintenance Site.....	353
Sinton Maintenance Site.....	354
Snyder Maintenance Site.....	355
Sonora Area Maintenance Site.....	356
Southeast Lubbock Maintenance Site.....	357
Southwest San Antonio Maintenance Site	358
Stanton Maintenance Site.....	359
Stephenville Area Engineering and Maintenance Site.....	360
Sterling City Maintenance Site.....	361
Stowell Maintenance Site.....	362
Sugar Land Special Jobs Site.....	363
Sulphur Springs Maintenance Site.....	364
Sweetwater Maintenance Site.....	365
Tahoka Maintenance Site.....	366
Taylor Maintenance Site.....	367
Temple Maintenance Site.....	368
Terlingua Maintenance Sub-Section Site.....	369
Texarkana Area Engineering and Maintenance Site.....	370
Throckmorton Maintenance Site.....	371
Tilden Maintenance Site.....	372
Timpson Sub-Section Maintenance Site.....	373
Tulia Maintenance Site.....	374
Tyler District Headquarters Site.....	375
Tyler North Maintenance Site.....	376
Uvalde Maintenance Site.....	377
Van Horn Maintenance Site.....	378
Vega Maintenance Site.....	379
Vernon Area Engineering and Maintenance Site.....	380
Victoria Area Engineering and Maintenance Site.....	381
Waco Area Engineering and Maintenance Site.....	382
Waco District Headquarters Site.....	383



Waco Maintenance Site.....	384
Waco West Area Engineering and Maintenance Site.....	385
Waxahachie Maintenance Site.....	386
Waxahachie Sub-Section Maintenance Site.....	387
Weatherford Area Engineering and Maintenance Site.....	388
Wellington Maintenance Site.....	389
Wharton Maintenance Site.....	390
Wharton Material Storage Site.....	391
Wheeler Maintenance Sub-Section Site.....	392
Whitesboro Sub-Section Maintenance Site.....	393
Wichita Falls Area Engineering and Maintenance Site.....	394
Wichita Falls District Headquarters Site.....	395
Woodville Maintenance Site.....	396
Yoakum District Headquarters Site.....	397
Yoakum Material Storage Yard.....	398
Zapata Maintenance Site.....	399
Zavalla Maintenance Site	400
III. About the Report.....	401

EVALUATION REPORTS



AN OVERVIEW

CONTENTS

This report contains evaluations of state real property for the following agency:

- ◆ Texas Department of Transportation

Agency Summaries

Each report begins with an agency summary containing the following:

Background/Authorities:

The agency's enabling legislation, operational mission, and real property management procedure.

Real Property Assets:

The agency's real property holdings including function, location, size, physical and legal characteristics.

GLO Analysis and Recommendations

Following the summary is an analysis of salient real property factors and the General Land Office's (GLO) recommendations regarding future disposition of the property. Recommendations for sale or lease of the properties are based on the following:

- ◆ legal and physical limitations
- ◆ need for the property by other state agencies
- ◆ market conditions; and/or
- ◆ other factors influencing the value of the property to the state

Texas Facilities Commission Recommendations

Before publication, real property evaluation reports are submitted to the Texas Facilities Commission (TFC) to determine whether any reviewed properties are needed by other state agencies. Any TFC staff comments are included in the agency's summary section of the report and are attached to the specific site analysis.

TEXAS DEPARTMENT OF TRANSPORTATION AGENCY SUMMARY



Agency Summary

Background/Authorities

The Texas Highway Department was established by the Texas Legislature in 1917, it was established to administer federal funds for highway construction and maintenance. As the Department progressed, its responsibilities increased and in 1975 the Legislature merged the Texas Highway Department with the Texas Mass Transportation Commission. This merger created the State Department of Highways and Public Transportation, as sponsor of the Gulf Intracoastal Waterway.

In the 1991 Legislature combined the State Department of Highways and Public Transportation, the Department of Aviation and the Texas Motor Vehicle Commission to create what we now know as, the Texas Department of Transportation (TxDOT). TxDOT is governed by the five member Texas Transportation Commission. The Commission is appointed by the Governor, with the consent of the Texas Senate and serves a six-year overlapping term. The Commission then appoints an executive director who is assisted by a deputy executive director, and four assistant executive directors.

The majority of TxDOT's activity is conducted in 25 geographical districts located throughout the state. Decentralization of the Department became necessary due to varying local conditions, as well as local transportation needs. In addition, area offices have separate facilities in most counties to support routine highway maintenance.

The agency boasts 27 divisions which can provide a variety of technical specialty support functions. Additionally, there are 14 agency offices that specialize in a variety of other services. TxDOT's mission is to work with others to provide safe and reliable transportation solutions for Texas.

Property Management

The Texas General Land Office (GLO) reviewed 364 sites totaling 3,731.52 acres. The properties include the district headquarters, maintenance and storage facilities, state administrative offices, and unimproved property designated for future projects. Agency leased properties as well as the state right-of-way, roadside parks, and information centers, were not evaluated in this report.

GLO Recommendations

Currently, the GLO recommends selling the following TxDOT properties: Bryan District Headquarters, George West Maintenance Site, Hamlin Area Engineering Site, Laguna Vista Maintenance Site, Old Pecos Maintenance and Storage Site, Pecos Area Engineering and Maintenance Site, Pharr Maintenance Site, Rio Grande City Maintenance Site, and Shepherd Maintenance Site.

**Agency Comments**

All comments from TxDot have been incorporated into the report.

Texas Facility Commission Comments

No comments were received from TFC regarding TxDot properties.



**TxDot - Properties Recommended
for Sale Or Lease**

GLO ID #	Site Name	Current Use	Highest and Best Use	Acreage	Acreage Recommended
929	Bryan District Headquarters Site - Old	Vacant	District Headquarters Site	10.44	10.44
944	George West Maintenance Site	Office/Maintenance Site	Commercial or Light Industrial	8.31	8.31
2296	Hamlin Area Engineering Site	Office/Maintenance Site	Office/Maintenance Site	0.32	0.32
874	Laguna Vista Maintenance Site	Office/Maintenance Site	Office/Maintenance Site	7.96	7.96
1134	Old Pecos Maintenance and Storage Site	Material Storage Site	Material Storage Site	2.78	2.78
1136	Pecos Area Engineering and Maintenance Site	Office/Maintenance Site	Office/Maintenance Site	3.59	3.59
872	Pharr Maintenance Site	Vacant	Listed for Sale with Broker	6.11	6.11
866	Rio Grande City Maintenance Site	Office/Maintenance Site	Office/Maintenance Site	3.78	3.78
Total:				43.29	43.29



TxDot - Properties to be Retained


GLO ID#	Site Name	Current Use	Highest and Best Use	Acres
2455	Abilene Area Engineering and Maintenance Site	Office/Maintenance Site	Office/Maintenance Site	13.86
1084	Abilene District 8 Headquarters Site	District Office	District Office	32.66
1077	Albany Maintenance Site	Office/Maintenance Site	Office/Maintenance Site	10.73
2450	Alice Maintenance Site	Office/Maintenance Site	Office/Maintenance Site	10.58
939	Alice Maintenance Site - Old	Office/Maintenance Site	Office/Maintenance Site	4.82
847	Alpine Area Engineering and Maintenance Site	Office/Maintenance Site	Office/Maintenance Site	10.00
2390	Amarillo Area Engineering and Maintenance Site	Office/Maintenance Site	Office/Maintenance Site	15.00
1163	Amarillo District Headquarters and Maintenance Site	District Headquarters/ Maintenance Site	District Headquarters/Maintenance Site	26.05
1960	Amarillo Maintenance Site	Maintenance Site	Maintenance Site	10.00
882	Anahuac Maintenance Site	Office/Maintenance Site	Office/Maintenance Site	5.05
1125	Andrews Maintenance Site	Office/Maintenance Site	Office/Maintenance Site	4.80
1027	Angleton Area Engineering and Maintenance Site	Office/Maintenance Site	Office/Maintenance Site	11.06
2453	Angleton Maintenance Site (Proposed)	Vacant	Proposed Office/Maintenance Site	15.49
1076	Anson Maintenance Site	Office/Maintenance Site	Office/Maintenance Site	10.00
2395	Archer City Maintenance Site	Office/Maintenance Site	Office/Maintenance Site	10.01
1075	Aspermont Maintenance Site	Office/Maintenance Site	Office/Maintenance Site	10.00
2369	Athens Maintenance Site	Office/Maintenance Site	Office/Maintenance Site	19.68
900	Atlanta District Headquarters Site	District Headquarters Site	District Headquarters Site	23.75
2515	Austin Area Engineering and Maintenance Special Crews Site	Office/Maintenance Site	Office/Maintenance Site	26.50
989	Austin District Headquarters Site	District Headquarters Site	District Headquarters Site	24.86
2396	Austin North Area Engineering and Maintenance Site	Office/Maintenance Site	Office/Maintenance Site	14.10



GLO ID#	Site Name	Current Use	Highest and Best Use	Total Acres
980	Austin Northeast Maintenance Site	Office/Maintenance Site	Office/Maintenance Site	10.00
1947	Austin Northwest Maintenance Site	Office/Maintenance Site	Office/Maintenance Site	12.30
994	Austin Southeast Maintenance Site	Vacant	Vacant	7.00
1949	Austin West Maintenance Site	Office/Maintenance Site	Office/Maintenance Site	9.47
2255	Baird Maintenance Site	Office/Maintenance Site	Office/Maintenance Site	10.07
1116	Ballinger Maintenance Site	Maintenance Site	Maintenance Site	7.01
1121	Balmorhea Maintenance Site	Office/Maintenance Site	Office/Maintenance Site	8.26
959	Bandera Maintenance Site	Office/Maintenance Site	Office/Maintenance Site	11.58
990	Bastrop Maintenance Site	Office/Maintenance Site	Office/Maintenance Site	8.92
1011	Bay City Maintenance Site	Office/Maintenance Site	Office/Maintenance Site	8.29
2358	Beaumont Area Engineering and Maintenance Site	Office/Maintenance Site	Office/Maintenance Site	21.31
879	Beaumont District Headquarters Site	District Headquarters Site	District Headquarters Site	28.00
2391	Beeville Maintenance Site	Office/Maintenance Site	Office/Maintenance Site	22.23
2500	Belton Area Engineering and Maintenance Site	Office/Maintenance Site	Office/Maintenance Site	20.10
2298	Bexar Metro Area Engineering and Maintenance Site	Office/Maintenance Site	Office/Maintenance Site	18.64
1082	Big Spring Area Engineering and Maintenance Site	Office/Maintenance Site	Office/Maintenance Site	7.06
2340	Boerne Maintenance Site	Office/Maintenance Site	Office/Maintenance Site	12.25
1014	Bolivar Peninsula Maintenance Sub-Section Site	Vacant	Material Storage Site	0.28
1165	Borger Maintenance Site	Office/Maintenance Site	Office/Maintenance Site	9.75
1148	Bovina Maintenance Site	Office/Maintenance Site	Office/Maintenance Site	5.54
1194	Bowie Area Engineering and Maintenance Site	Office/Maintenance Site	Office/Maintenance Site	10.68
2427	Bowie Area Material and Storage Site	Vacant	Proposed Office/Material Storage Site	12.00
1100	Brackettville Maintenance Site	Office/Maintenance Site	Office/Maintenance Site	6.37
851	Brady Area Engineering and Maintenance Site	Office/Maintenance Site	Office/Maintenance Site	7.69
858	Breckenridge Maintenance Site	Office/Maintenance Site	Office/Maintenance Site	5.55
926	Brenham Area Engineering and Maintenance Site	Office/Maintenance Site	Office/Maintenance Site	6.13



GLO ID#	Site Name	Current Use	Highest and Best Use	Total Acres
2603	Bronson Maintenance Site	Material Storage Site	Material Storage Site	5.09
1115	Bronte Maintenance Sub-Section Site	Material Storage Yard	Material Storage Yard	1.72
1146	Brownfield Area Engineering and Maintenance Site	Office/Maintenance Site	Office/Maintenance Site	6.04
865	Brownsville Maintenance Site	Office/Maintenance Site	Office/Maintenance Site	7.59
848	Brownwood District Headquarters and Maintenance Site	District Headquarters Site	District Headquarters Site	30.26
925	Bryan Area Engineering and Maintenance Site	Office/Maintenance Site	Office/Maintenance Site	10.95
2498	Bryan District Headquarters Site - New	District Headquarters Site	District Headquarters Site	22.32
921	Buffalo Maintenance Site	Office/Maintenance Site	Office/Maintenance Site	6.00
993	Burnet Area Engineering and Maintenance Site	Office/Maintenance Site	Office/Maintenance Site	10.00
920	Caldwell Maintenance Site	Office/Maintenance Site	Office/Maintenance Site	6.00
922	Cameron Maintenance Site	Office/Maintenance Site	Office/Maintenance Site	5.00
811	Camp Hubbard State Headquarters Site	State Headquarters Site	State Headquarters Site	15.36
1173	Canadian Maintenance Site	Office/Maintenance Site	Office/Maintenance Site	5.28
2485	Canton Area Engineering and Maintenance Site	Office/Maintenance Site	Office/Maintenance Site	15.00
1164	Canyon Maintenance Site	Office/Maintenance Site	Office/Maintenance Site	6.00
954	Carrizo Springs Maintenance Site	Office/Maintenance Site	Office/Maintenance Site	8.00
890	Carthage Area Engineering and Maintenance Site	Office/Maintenance Site	Office/Maintenance Site	11.35
793	Cedar Park Research & Technology Center	Office	Office	22.00
1035	Center Maintenance Site	Office/Maintenance Site	Office/Maintenance Site	10.00
1170	Channing Maintenance Sub-Section Site	Office/Maintenance Site	Office/Maintenance Site	3.31
2371	Childress District 25 Headquarters Site	District Headquarters Site	District Headquarters Site	52.83
2359	Clarendon Maintenance Site	Office/Maintenance Site	Office/Maintenance Site	10.57
1223	Clarksville Maintenance Site	Office/Maintenance Site	Office/Maintenance Site	6.40
1166	Claude Maintenance Site	Office/Maintenance Site	Office/Maintenance Site	5.00
856	Coleman Area Engineering and Maintenance Site	Office/Maintenance Site	Office/Maintenance Site	4.88
1083	Colorado City Maintenance Site	Office/Maintenance Site	Office/Maintenance Site	6.84



GLO ID #	Site Name	Current Use	Highest and Best Use	Total Acres
1000	Columbus Maintenance Site	Office/Maintenance Site	Office/Maintenance Site	6.92
853	Comanche Area Engineering and Maintenance Site	Office/Maintenance Site	Office/Maintenance Site	10.19
1102	Comstock Maintenance Sub-Section Site	Leased	Maintenance Sub-Section Site	1.06
2252	Conroe Area Engineering and Maintenance Site	Office/Maintenance Site	Office/Maintenance Site	15.40
1222	Cooper Area Engineering and Maintenance Site	Office/Maintenance Site	Office/Maintenance Site	4.00
2482	Cooper Area Engineering and Maintenance Site (Proposed)	Vacant	Proposed Office/Maintenance Site	14.85
933	Corpus Christi District Headquarters Site	District Headquarters Site	District Headquarters Site	26.36
932	Corpus Christi Maintenance Site	Office/Maintenance Site	Office/Maintenance Site	13.98
1038	Corrigan Maintenance Storage Site	Maintenance Storage Site	Maintenance Storage Site	4.55
2279	Corsicana Maintenance Site	Office/Maintenance Site	Office/Maintenance Site	13.92
950	Cotulla Maintenance Site	Office/Maintenance Site	Office/Maintenance Site	7.50
1124	Crane Maintenance Site	Office/Maintenance Site	Office/Maintenance Site	6.00
1037	Crockett Maintenance Site	Office/Maintenance Site	Office/Maintenance Site	11.81
1086	Cross Plains Material Storage Site	Material Storage Site	Material Storage Site	3.47
819	Crowell Maintenance Site	Office/Maintenance Site	Office/Maintenance Site	5.20
2452	Cuero Maintenance Site	Office/Maintenance Site	Office/Maintenance Site	9.75
1001	Cuero Material Storage Site	Material Storage Site	Material Storage Site	4.77
901	Daingerfield Maintenance Site	Office/Maintenance Site	Office/Maintenance Site	8.00
2028	Dalhart Maintenance Site	Office/Maintenance Site	Office/Maintenance Site	12.00
2546	Dallas Area Engineering and Maintenance Site	Office/Maintenance Site	Office/Maintenance Site	18.80
910	Dallas District Headquarters Site	District Headquarters Site	District Headquarters Site	31.29
909	Dallas Northside Area Engineering and Maintenance Site	Office/Maintenance Site	Office/Maintenance Site	13.00
2590	Dallas Northwest Area Engineering and Maintenance Site	Staging Area	Office/Maintenance Site	9.64
1177	Darrouzett Maintenance Site	Office/Maintenance Site	Office/Maintenance Site	1.12
2394	Decatur Area Engineering and Maintenance Site	Office/Maintenance Site	Office/Maintenance Site	15.95



GLO ID #	Site Name	Current Use	Highest and Best Use	Total Acres
1206	Decatur Area Engineering and Maintenance Site - Old	Vacant	Hold Until Hwy Expansion Completed	7.23
1104	Del Rio Area Engineering and Maintenance Site	Office/Maintenance Site	Office/Maintenance Site	4.33
1107	Del Rio Engineering and Storage Site	Material Storage Site	Material Storage Site	19.80
837	Dell City Maintenance Site	Office/Maintenance Site	Office/Maintenance Site	4.90
911	Denton Maintenance Site	Office/Maintenance Site	Office/Maintenance Site	9.85
810	Dewitt C. Greer Building Site	Office Building	Office Building	0.47
825	Dickens Maintenance Site	Office/Maintenance Site	Office/Maintenance Site	7.01
1140	Dimmitt Maintenance Site	Office/Maintenance Site	Office/Maintenance Site	10.02
1128	Dryden Maintenance Sub-Section Site	Storage Site	Storage Site	4.02
2297	Dumas Maintenance Site	Office/Maintenance Site	Office/Maintenance Site	12.00
1176	Dumas Maintenance Site - Old	Vacant	Office/Maintenance Site	3.72
955	Eagle Pass Maintenance Site	Office/Maintenance Site	Office/Maintenance Site	5.51
2628	Eagle Pass Maintenance Site - New	Vacant	Light Industrial Development	8.01
852	Eastland Area Maintenance Site	Office/Maintenance Site	Office/Maintenance Site	8.40
869	Edcouch Maintenance Site	Office/Maintenance Site	Office/Maintenance Site	4.60
1114	Eden Area Maintenance Site	Maintenance Site	Maintenance Site	6.52
1002	Edna Maintenance Site	Office/Maintenance Site	Office/Maintenance Site	7.50
1110	El Dorado Area Maintenance Sub-Section Site	Office/Maintenance Site	Office/Maintenance Site	8.53
2254	El Paso District Headquarters Site	District Headquarters Site	District Headquarters Site	33.46
2490	El Paso Old District Headquarters Site	District Headquarters Site	District Headquarters Site	0.68
1186	Electra Maintenance Site	Office/Maintenance Site	Office/Maintenance Site	4.20
2456	Electra Tower and Maintenance Site	Vacant	Commercial/Industrial Development	12.14
2357	Emory Maintenance Site	Office/Maintenance Site	Office/Maintenance Site	10.00
914	Ennis Maintenance Site	Office/Maintenance Site	Office/Maintenance Site	6.50



GLO ID #	Site Name	Current Use	Highest and Best Use	Total Acres
2503	Eules Area Engineering and Maintenance Site	Office/Maintenance Site	Office/Maintenance Site	15.19
924	Fairfield Maintenance Site	Office/Maintenance Site	Office/Maintenance Site	10.84
861	Falfurrias Maintenance Site	Office/Maintenance Site	Office/Maintenance Site	6.00
2483	Floresville Maintenance Site	Maintenance Site	Maintenance Site	19.97
1158	Floydada Maintenance Site	Office/Maintenance Site	Office/Maintenance Site	6.23
839	Fort Davis Maintenance Site	Office/Maintenance Site	Office/Maintenance Site	8.96
841	Fort Hancock Maintenance Sub-Section Site	Office/Maintenance Site	Office/Maintenance Site	0.69
1135	Fort Stockton Area Engineering and Maintenance Site	Office/Maintenance Site	Office/Maintenance Site	4.54
1201	Fort Worth District Headquarters Site	District Headquarters Site	District Headquarters Site	41.47
1204	Fort Worth Southeast Maintenance and Special Crews	Office/Maintenance Site	Office/Maintenance Site	3.52
983	Fredericksburg Maintenance Site	Office/Maintenance Site	Office/Maintenance Site	14.46
2388	Freer Maintenance Site	Office/Maintenance Site	Office/Maintenance Site	10.61
1091	Gail Maintenance Site	Office/Maintenance Site	Office/Maintenance Site	4.55
2273	Gainesville Area Engineering and Maintenance Site	Office/Maintenance Site	Office/Maintenance Site	12.00
1018	Galveston - Point Bolivar Ferry Operations Site	Ferry Operations Site	Ferry Operations Site	22.39
1113	Garden City Maintenance Site	Office/Maintenance Site	Office/Maintenance Site	2.00
2517	Garland Area Engineering and Maintenance Site (Proposed)	Proposed TxDOT Office	Proposed TxDOT Office	10.00
1072	Gatesville Area Engineering and Maintenance Site	Office/Maintenance Site	Office/Maintenance Site	10.21
2544	George West Area Engineering and Maintenance Site	Office/Maintenance Site	Office/Maintenance Site	10.65
988	Georgetown Area Engineering and Maintenance Site	Office/Maintenance Site	Office/Maintenance Site	10.63
2604	Giddings Maintenance Site	Light Industrial	Light Industrial	10.86
2101	Gilmer Maintenance Site	Office/Maintenance Site	Office/Maintenance Site	10.57
1200	Glen Rose Maintenance Site	Office/Maintenance Site	Office/Maintenance Site	4.91
2356	Glen Rose Maintenance Site (Proposed)	Maintenance Facility	Road Material Storage Site	15.71
849	Goldthwaite Area Engineering and Maintenance Site	Office/Maintenance Site	Office/Maintenance Site	11.77



GLO ID #	Site Name	Current Use	Highest and Best Use	Total Acres
942	Goliad Maintenance Site	Office/Maintenance Site	Office/Maintenance Site	3.95
2031	Gonzales Maintenance Site	Office/Maintenance Site	Office/Maintenance Site	11.87
1196	Gordon Maintenance Site	Office/Maintenance Site	Office/Maintenance Site	5.32
2042	Graham Area Engineering and Maintenance Site	Office/Maintenance Site	Office/Maintenance Site	11.57
903	Grand Prairie Maintenance Site	Vacant	Office/Maintenance Site	9.88
2481	Greenville Maintenance Site	Office/Maintenance Site	Office/Maintenance Site	16.85
1161	Groom Maintenance Site	Office/Maintenance Site	Office/Maintenance Site	7.99
1048	Groveton Maintenance Site	Office/Maintenance Site	Office/Maintenance Site	7.13
1175	Gruver Maintenance Site	Office/Maintenance Site	Office/Maintenance Site	7.37
813	Hall County Maintenance Site	Office/Maintenance Site	Office/Maintenance Site	6.33
2387	Hallettsville Maintenance Site	Office/Maintenance Site	Office/Maintenance Site	9.52
1071	Hamilton Area Engineering and Maintenance Site	Office/Maintenance Site	Office/Maintenance Site	9.43
1081	Haskell Maintenance Site	Office/Maintenance Site	Office/Maintenance Site	10.00
927	Hearne Area Engineering and Maintenance Site	Office/Maintenance Site	Office/Maintenance Site	11.02
863	Hebbronville Maintenance Site	Office/Maintenance Site	Office/Maintenance Site	5.52
2370	Hemphill Maintenance Site	Office/Maintenance Site	Office/Maintenance Site	10.95
1013	Hempstead Maintenance Site	Office/Maintenance Site	Office/Maintenance Site	10.00
1028	Hempstead Maintenance Site - Old	Office/Maintenance Site	Commercial/Office/Maintenance Site	3.00
1057	Henderson Maintenance Site	Office/Maintenance Site	Office/Maintenance Site	5.00
2386	Henrietta Maintenance Site	Office/Maintenance Site	Office/Maintenance Site	13.37
1159	Hereford Maintenance Site	Office/Maintenance Site	Office/Maintenance Site	6.01
1068	Hillsboro Maintenance Site	Office/Maintenance Site	Office/Maintenance Site	12.03
974	Hondo Area Engineering and Maintenance Site	Office/Maintenance Site	Office/Maintenance Site	5.33
2559	Hondo Area Engineering and Maintenance Site (Proposed)	Vacant	Proposed Office/Maintenance Site	12.00
1029	Houston Central Maintenance Site	Office/Maintenance Site	Office/Maintenance Site	0.88




GLO ID #	Site Name	Current Use	Highest and Best Use	Total Acres
2493	Houston District Headquarters and Addition Site	District Headquarters Site	District Headquarters Site	9.82
1025	Houston District Office Annex Site	District Office	District Office	4.24
1021	Houston South Area Engineering and Maintenance Site	Office/Maintenance Site	Retail/Residential Development	13.00
919	Huntsville Area Office and Maintenance Site	Office/Maintenance Site	Office/Maintenance Site	9.00
902	Hutchins Maintenance Site	Office/Maintenance Site	Office/Maintenance Site	11.02
1122	Iraan Maintenance Site	Office/Maintenance Site	Office/Maintenance Site	5.00
2355	Jacksboro Area Maintenance Site	Office/Maintenance Site	Office/Maintenance Site	14.27
1952	Jacksonville Area Engineering and Maintenance Site	Office/Maintenance Site	Office/Maintenance Site	8.00
2235	Jasper Area Maintenance Site	Office/Maintenance Site	Office/Maintenance Site	12.00
1089	Jayton Maintenance Site	Office/Maintenance Site	Office/Maintenance Site	2.07
1095	Jayton Maintenance Site (Proposed)	Material Storage Yard	Material Storage Yard	9.85
889	Jefferson Area Maintenance Site	Office/Maintenance Site	Office/Maintenance Site	9.54
985	Johnson City Maintenance Site	Office/Maintenance Site	Office/Maintenance Site	10.90
2484	Junction Area Engineering and Maintenance Site	Maintenance Site	Maintenance Site	25.00
1118	Junction Maintenance Site	Office/Maintenance Site	Office/Maintenance Site	4.91
935	Karnes City Maintenance Site	Office/Maintenance Site	Office/Maintenance Site	7.24
2501	Kaufman Area Engineering and Maintenance Site (Proposed)	Vacant	Proposed Office/Maintenance Site	25.80
906	Kaufman Maintenance Site	Office/Maintenance Site	Office/Maintenance Site	6.57
2236	Keene Area Engineering and Maintenance Site	Office/Maintenance Site	Office/Maintenance Site	13.49
805	Kermit Maintenance Site	Maintenance Site	Maintenance Site	8.00
966	Kerrville Area Engineering and Maintenance Site	Office/Maintenance Site	Office/Maintenance Site	7.43
2507	Kerrville Area Engineering and Maintenance Site (Proposed)	Vacant	Proposed Office/Maintenance Site	12.58
940	Kingsville Maintenance Site	Office/Maintenance Site	Office/Maintenance Site	4.99
875	Kountze Maintenance Site	Office/Maintenance Site	Office/Maintenance Site	7.00
1012	La Grange Maintenance Site	Office/Maintenance Site	Office/Maintenance Site	11.09



GLO ID #	Site Name	Current Use	Highest and Best Use	Total Acres
1020	La Marque Area Engineering and Maintenance Site	Office/Maintenance Site	Office/Maintenance Site	19.89
957	La Pryor Maintenance Site	Office/Maintenance Site	Office/Maintenance Site	2.07
979	La Pryor Material Storage Site	Material Storage Site	Material Storage Site	3.00
1142	Lamesa Maintenance Site	Office/Maintenance Site	Office/Maintenance Site	6.10
857	Lampasas Area Engineering and Maintenance Site	Office/Maintenance Site	Office/Maintenance Site	8.73
2368	Laredo District Headquarters Site	District Headquarters Site	District Headquarters Site	32.70
1103	Leakey Maintenance Site	Office/Maintenance Site	Office/Maintenance Site	4.90
2184	Leonard Maintenance Storage Site	Material Storage Site	Material Storage Site	5.00
1141	Levelland Maintenance Site	Office/Maintenance Site	Office/Maintenance Site	6.06
886	Liberty Area Engineering and Maintenance Site	Office/Maintenance Site	Office/Maintenance Site	9.83
1956	Linden Maintenance Site	Office/Maintenance Site	Office/Maintenance Site	10.00
1151	Littlefield Area Engineering and Maintenance Site	Office/Maintenance Site	Office/Maintenance Site	8.95
1050	Livingston Maintenance Site	Office/Maintenance Site	Office/Maintenance Site	15.04
981	Llano Area Engineering and Maintenance Site	Office/Maintenance Site	Office/Maintenance Site	9.98
996	Lockhart Maintenance Site	Office/Maintenance Site	Office/Maintenance Site	5.93
850	Lometa Area Material Storage Site	Material Storage Site	Material Storage Site	3.84
2281	Longview Maintenance Site	Office/Maintenance Site	Office/Maintenance Site	15.00
1149	Lubbock District Headquarters Site	District Headquarters Site	District Headquarters Site	16.53
1154	Lubbock Maintenance Site	Vacant	Maintenance/Training Site	2.00
1047	Lufkin District Headquarters Site	District Headquarters Site	District Headquarters Site	13.75
1036	Lufkin Maintenance Site	Office/Maintenance Site	Office/Maintenance Site	9.37
923	Madisonville Maintenance Site	Maintenance Site	Maintenance Site	17.96
843	Marathon Maintenance Sub-Section Site	Office/Maintenance Site	Office/Maintenance Site	2.07
840	Marfa Maintenance Site	Office/Maintenance Site	Office/Maintenance Site	3.35
1067	Marlin Maintenance Site	Office/Maintenance Site	Office/Maintenance Site	10.00



GLO ID #	Site Name	Current Use	Highest and Best Use	Total Acres
2393	Marshall Area Engineering and Maintenance Site	Office/Maintenance Site	Office/Maintenance Site	18.08
982	Mason Area Engineering and Maintenance Site	Office/Maintenance Site	Office/Maintenance Site	10.00
818	Matador Maintenance Site	Office/Maintenance Site	Office/Maintenance Site	7.00
1131	McCamey Maintenance Site	Office/Maintenance Site	Office/Maintenance Site	6.00
908	McKinney Maintenance Site	Maintenance Site	Maintenance Site	14.48
1096	Menard Area Maintenance Sub-Section Site	Maintenance Sub-Section Site	Maintenance Sub-Section Site	5.62
1063	Meridian Maintenance Site	Office/Maintenance Site	Office/Maintenance Site	6.00
2257	Mertzson Maintenance Site	Office/Maintenance Site	Office/Maintenance Site	5.00
1070	Mexia Maintenance Site	Office/Maintenance Site	Office/Maintenance Site	6.71
1123	Midland Area Engineering and Maintenance Site	Maintenance Site	Maintenance Site	8.98
1989	Mineola Maintenance Site	Office/Maintenance Site	Office/Maintenance Site	10.00
1199	Mineral Wells Maintenance Site	Maintenance Site	Maintenance Site	8.00
859	Mission Maintenance Site	Maintenance Site	Maintenance Site	6.55
1126	Monahans Maintenance Site	Office/Maintenance Site	Office/Maintenance Site	6.65
1943	Morton Maintenance Site	Office/Maintenance Site	Office/Maintenance Site	10.00
892	Mount Pleasant Maintenance Site	Office/Maintenance Site	Office/Maintenance Site	19.60
1942	Mount Vernon Maintenance Site	Office/Maintenance Site	Office/Maintenance Site	15.68
1137	Muleshoe Maintenance Site	Office/Maintenance Site	Office/Maintenance Site	5.00
820	Munday Maintenance Site	Office/Maintenance Site	Office/Maintenance Site	5.07
1034	Nacogdoches Area Engineering and Maintenance Site	Office/Maintenance Site	Office/Maintenance Site	10.00
928	Navasota Maintenance Site	Office/Maintenance Site	Office/Maintenance Site	10.83
894	New Boston Area Maintenance Site	Office/Maintenance Site	Office/Maintenance Site	10.65
2497	New Braunfels Area Engineering and Maintenance Site	Office/Maintenance Site	Office/Maintenance Site	13.50
881	Newton Area Maintenance Site	Office/Maintenance Site	Office/Maintenance Site	5.84
1183	Nocona Area Maintenance Site	Office/Maintenance Site	Office/Maintenance Site	6.02



GLO ID #	Site Name	Current Use	Highest and Best Use	Total Acres
2392	Noonday/Tyler South Maintenance Site	Office/Maintenance Site	Office/Maintenance Site	37.98
1019	North Houston - Humble Area Engineering Maintenance Site	Office/Maintenance Site	Office/Maintenance Site	12.00
1016	Northeast Houston Area Engineering and Maintenance Site	Office/Maintenance Site	Office/Maintenance Site	11.95
1144	Northeast Lubbock Maintenance Site	Office/Maintenance Site	Office/Maintenance Site	16.88
949	Northeast San Antonio Maintenance Site	Maintenance Site	Light Industrial/Maintenance Site	14.25
1017	Northwest Houston Maintenance Site	Office/Maintenance Site	Retail/Commercial Development	6.69
1127	Odessa District Headquarters and Maintenance Site	District Headquarters	District Headquarters	25.87
1185	Olney Area Maintenance Site	Office/Maintenance Site	Office/Maintenance Site	5.28
2256	Orange Maintenance Site	Office/Maintenance Site	Office/Maintenance Site	9.76
1108	Ozona Area Maintenance Site	Office/Maintenance Site	Office/Maintenance Site	9.95
815	Paducah Maintenance Site	Office/Maintenance Site	Office/Maintenance Site	5.24
2496	Palestine Maintenance Site	Office/Maintenance Site	Office/Maintenance Site	15.64
2548	Pampa Area Engineering and Maintenance Site (Proposed)	Vacant	Proposed Office/Maintenance Site	12.61
1174	Panhandle Maintenance Site	Office/Maintenance Site	Office/Maintenance Site	7.98
809	Paris District Headquarters Site	District Headquarters Site	District Headquarters Site	16.59
1211	Paris Maintenance Site	Office/Maintenance Site	Office/Maintenance Site	25.55
968	Pearsall Maintenance Site	Office/Maintenance Site	Office/Maintenance Site	9.80
2428	Pecos Area Engineering and Maintenance Site (Proposed)	Storage	Proposed Office/Maintenance Site	15.57
1168	Perryton Maintenance Site	Office/Maintenance Site	Office/Maintenance Site	4.95
862	Pharr District Headquarters Site	District Headquarters Site	District Headquarters Site	36.54
846	Pine Springs Maintenance Sub-Section Site	Office/Maintenance Site	Office/Maintenance Site	5.93
1147	Plains Maintenance Site	Office/Maintenance Site	Office/Maintenance Site	5.01
1139	Plainview Area Engineering and Maintenance Site	Office/Maintenance Site	Office/Maintenance Site	10.00
948	Pleasanton Maintenance Site	Office/Maintenance Site	Office/Maintenance Site	9.47
878	Port Arthur Area Engineering and Maintenance Site	Office/Maintenance Site	Office/Maintenance Site	10.65



GLO ID #	Site Name	Current Use	Highest and Best Use	Total Acres
999	Port Lavaca Area Maintenance Site	Office/Maintenance Site	Office/Maintenance Site	8.48
1155	Post Maintenance and Regional Warehouse Site	Maintenance/Warehouse Site	Maintenance/Warehouse Site	16.40
838	Presidio Maintenance Site	Office/Maintenance Site	Office/Maintenance Site	2.76
826	Quanah Maintenance Site	Office/Maintenance Site	Office/Maintenance Site	5.75
1156	Ralls Maintenance Site	Office/Maintenance Site	Office/Maintenance Site	3.44
871	Raymondville Maintenance Site	Office/Maintenance Site	Office/Maintenance Site	6.14
943	Refugio Maintenance Site	Office/Maintenance Site	Office/Maintenance Site	3.57
2601	Rio Grande City Area Engineering and Maintenance Site	Maintenance Site	Light Industrial	8.40
1098	Robert Lee Maintenance Site	Office/Maintenance Site	Office/Maintenance Site	8.00
936	Robstown Maintenance Site	Office/Maintenance Site	Office/Maintenance Site	9.63
1078	Roby Maintenance Site	Office/Maintenance Site	Office/Maintenance Site	10.00
1944	Rockport Maintenance Site	Office/Maintenance Site	Office/Maintenance Site	10.10
1099	Rocksprings Maintenance Site	Office/Maintenance Site	Office/Maintenance Site	4.94
904	Rockwall Maintenance Site	Office/Maintenance Site	Office/Maintenance Site	5.00
1023	Rosenberg Area Engineering and Maintenance Site	Office/Maintenance Site	Office/Maintenance Site	10.00
1052	Rusk Maintenance Site	Office/Maintenance Site	Office/Maintenance Site	4.99
1198	Saginaw City Maintenance Site	Office/Maintenance Site	Office/Maintenance Site	8.00
2532	Saginaw Maintenance Site	Office/Maintenance Site	Office/Maintenance Site	9.77
1111	San Angelo Area Engineering and Maintenance Site	Office/Maintenance Site	Office/Maintenance Site	10.50
1109	San Angelo District Headquarters Site	District Headquarters	District Headquarters	31.94
965	San Antonio District 15 Headquarters Site	District Headquarters Site	District Headquarters Site	31.95
1033	San Augustine Area Engineering and Maintenance Site	Office/Maintenance Site	Office/Maintenance Site	10.00
867	San Benito Area Engineering and Maintenance Site	Office/Maintenance Site	Office/Maintenance Site	12.13
868	San Isidro Maintenance Site	Office/Warehouse Site	Office/Warehouse Site	2.00
987	San Marcos Maintenance Site	Office/Maintenance Site	Office/Maintenance Site	11.69



GLO ID #	Site Name	Current Use	Highest and Best Use	Total Acres
855	San Saba Area Engineering and Maintenance Site	Office/Maintenance Site	Office/Maintenance Site	6.00
1130	Sanderson Maintenance Site	Office/Maintenance Site	Office/Maintenance Site	9.35
1009	Schulenburg Sub-Section Maintenance Site	Maintenance Site	Maintenance Site	0.92
964	Seguin Maintenance and Regional Warehouse Site	Maintenance/Warehouse Site	Maintenance/Warehouse Site	23.88
1145	Seminole Maintenance Site	Office/Maintenance Site	Office/Maintenance Site	8.53
807	Seymour Maintenance Site	Office/Maintenance Site	Office/Maintenance Site	5.10
2360	Shamrock Maintenance Site	Office/Maintenance Site	Office/Maintenance Site	10.00
2591	Shepherd Maintenance Site - New	Office/Maintenance Site	Office/Maintenance Site	11.73
1043	Shepherd Maintenance Site - Old	Vacant	Vacant	0.25
2502	Sherman Area Engineering and Maintenance Site	Office/Maintenance Site	Office/Maintenance Site	23.58
1946	Sierra Blanca Maintenance Site	Office/Maintenance Site	Office/Maintenance Site	10.00
817	Silverton Maintenance Site	Office/Maintenance Site	Office/Maintenance Site	5.40
2150	Sinton Maintenance Site	Office/Maintenance Site	Office/Maintenance Site	13.91
1079	Snyder Maintenance Site	Office/Maintenance Site	Office/Maintenance Site	10.00
1117	Sonora Area Maintenance Site	Office/Maintenance Site	Office/Maintenance Site	7.96
1143	Southeast Lubbock Maintenance Site	Office/Maintenance Site	Office/Maintenance Site	9.00
953	Southwest San Antonio Maintenance Site	Office/Maintenance Site	Office/Maintenance Site	10.73
1129	Stanton Maintenance Site	Office/Maintenance Site	Office/Maintenance Site	6.00
2220	Stephenville Area Engineering and Maintenance Site	Office/Maintenance Site	Office/Maintenance Site	14.03
1112	Sterling City Maintenance Site	Office/Maintenance Site	Office/Maintenance Site	5.00
876	Stowell Maintenance Site	Storage Site	Storage Site	5.00
2464	Sugar Land Special Jobs Site	Special Jobs Site	Special Jobs Site	19.85
2088	Sulphur Springs Maintenance Site	Office/Maintenance Site	Office/Maintenance Site	15.00
1080	Sweetwater Maintenance Site	Office/Maintenance Site	Office/Maintenance Site	9.84
1138	Tahoka Maintenance Site	Office/Maintenance Site	Office/Maintenance Site	7.97
991	Taylor Maintenance Site	Office/Maintenance Site	Office/Maintenance Site	10.14
1064	Temple Maintenance Site	Material Storage Site	Material Storage Site	6.00
831	Terlingua Maintenance Sub-Section Site	Office/Maintenance Site	Office/Maintenance Site	7.84
895	Texarkana Area Engineering and Maintenance Site	Office/Maintenance Site	Office/Maintenance Site	11.12
1188	Throckmorton Maintenance Site	Office/Maintenance Site	Office/Maintenance Site	8.17
963	Tilden Maintenance Site	Office/Maintenance Site	Office/Maintenance Site	8.09
1041	Timpson Sub-Section Maintenance Site	Material Storage Yard	Material Storage Yard	3.00
1951	Tulia Maintenance Site	Maintenance Site	Maintenance Site	10.00



GLO ID #	Site Name	Current Use	Highest and Best Use	Total Acres
1053	Tyler District Headquarters Site	District Headquarters	District Headquarters	14.71
1055	Tyler North Maintenance Site	Maintenance Site	Maintenance Site	8.00
978	Uvalde Maintenance Site	Office/Maintenance Site	Office/Maintenance Site	12.03
835	Van Horn Maintenance Site	Maintenance Site	Maintenance Site	5.99
1180	Vega Maintenance Site	Office/Maintenance Site	Office/Maintenance Site	2.75
1190	Vernon Area Engineering and Maintenance Site	Office/Maintenance Site	Office/Maintenance Site	6.89
2225	Victoria Area Engineering and Maintenance Site	Office/Maintenance Site	Office/Maintenance Site	12.50
2545	Waco Area Engineering and Maintenance Site	Office/Maintenance Site	Office/Maintenance Site	18.88
1073	Waco District Headquarters Site	District Headquarters Site	District Headquarters Site	16.40
1065	Waco Maintenance Site	Office/Maintenance Site	Office/Maintenance Site	5.91
1069	Waco West Area Engineering and Maintenance Site	Office/Maintenance Site	Office/Maintenance Site	7.07
905	Waxahachie Maintenance Site	Office/Maintenance Site	Office/Maintenance Site	7.37
915	Waxahachie Sub-Section Maintenance Site	Material Storage Site	Material Storage Site	2.50
1203	Weatherford Area Engineering and Maintenance Site	Office/Maintenance Site	Office/Maintenance Site	11.67
821	Wellington Maintenance Site	Office/Maintenance Site	Office/Maintenance Site	5.14
997	Wharton Maintenance Site	Office/Maintenance Site	Office/Maintenance Site	9.00
1004	Wharton Material Storage Site	Material Storage Site	Material Storage Site	3.90
822	Wheeler Maintenance Sub-Section Site	Office/Maintenance Site	Office/Maintenance Site	2.07
1212	Whitesboro Sub-Section Maintenance Site	Material Storage Site	Material Storage Site	3.50
2339	Wichita Falls Area Engineering and Maintenance Site	Office/Maintenance Site	Office/Maintenance Site	10.84
1184	Wichita Falls District Headquarters Site	District Headquarters Site	District Headquarters Site	31.62
887	Woodville Maintenance Site	Office/Maintenance Site	Office/Maintenance Site	4.84
1006	Yoakum District Headquarters Site	District Headquarters Site	District Headquarters Site	17.97
1003	Yoakum Material Storage Yard	Material Storage Yard	Material Storage Yard	1.90
864	Zapata Maintenance Site	Office/Maintenance Site	Office/Maintenance Site	3.52
1045	Zavalla Maintenance Site	Maintenance/Material Storage Site	Maintenance/Material Storage Site	1.85
TOTAL:				3,705.22

**TEXAS DEPARTMENT OF
TRANSPORTATION
PROPERTIES FOR
SALE OR LEASE**

GLO ID#: 929

Bryan District Headquarters Site - Old

Location:

1300 North Texas Avenue, Bryan, Brazos
County, Texas

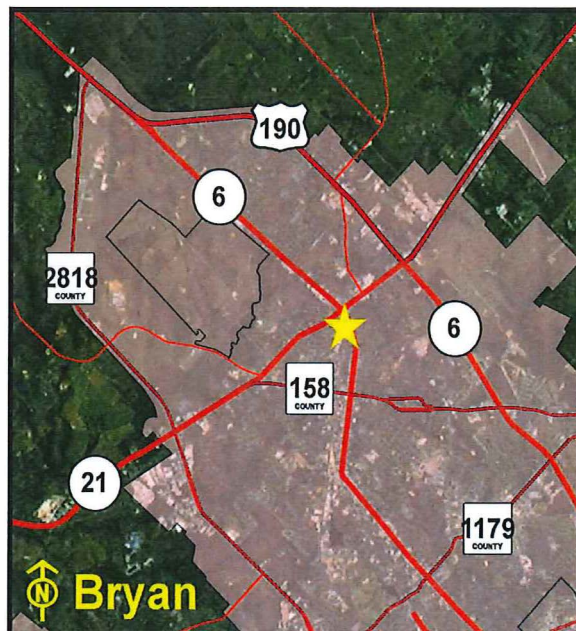
Legal Description:

Volume 81, Page 76, Volume 88, Page 71, Volume
107, Page 323, Brazos County Deed Records

Encumbrances

Physical: None

Legal: Deed Restrictions: None
Easements: Utility



Location Map

Sen. Dist.: 5 Rep. Dist.: 14 FAR: 0.15 Bldgs.: 6 Bldg Sq Ft 68,848 sq. ft.

% in Floodplain: 0% Slope: Level Acres: 10.443

Zoning: Commercial

Frontage: Texas Ave, 15th St

Utilities: Electricity, Telephone, Wastewater, Water

Surrounding Uses: Commercial, Industrial, Retail, Office

Current Use: Vacant

Highest and Best Use: District Headquarters Site

Agency Projected Use: District Headquarters Site

Analysis

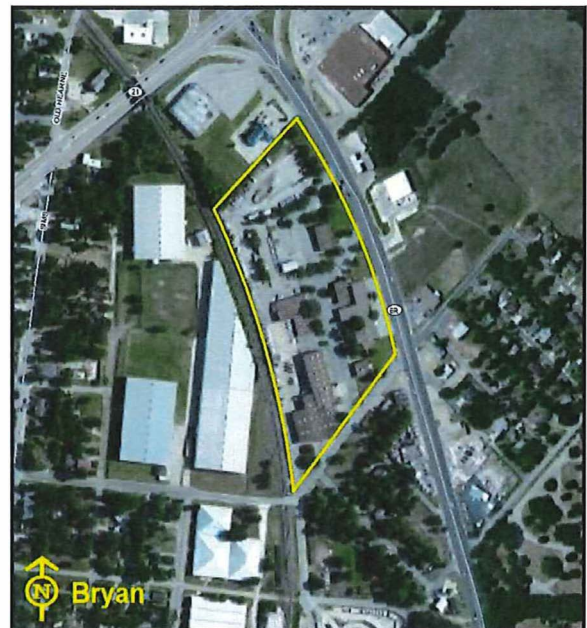
The Texas Department of Transportation utilizes this site as a district headquarters facility. Currently, this site is being utilized by the FBI for training. Located on the northwest corner of Texas Avenue and East 15th Street in the north portion of Bryan, the site is improved with six buildings, perimeter chain-link fencing, and asphalt parking. The surrounding land uses include commercial, retail, office, and industrial development.

The property is underutilized and recommended for sale.

GLO Recommendation:

Dispose of the underutilized 10.44 acres.

Site Map



GLO ID#: 944

George West Maintenance Site

Location:

1001 North Nueces (U.S. Highway 281),
George West, Live Oak County, Texas

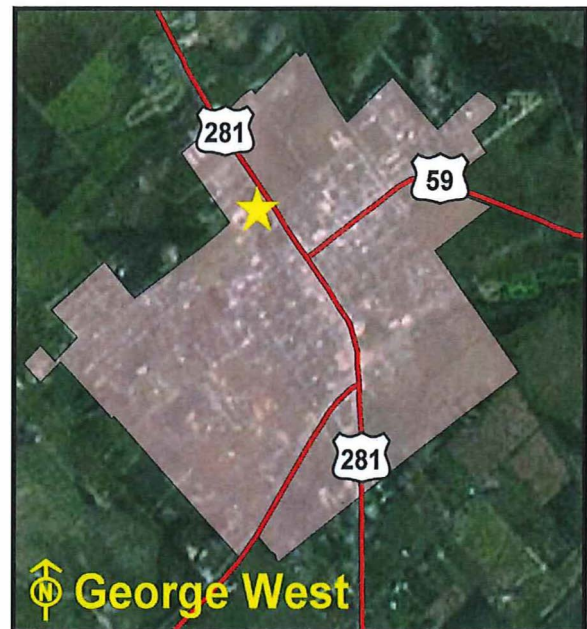
Legal Description:

Volume 63, Page 35, Live Oak County Deed Records

Encumbrances

Physical: Floodplain

Legal: *Deed Restrictions:* None
 Easements: Utility



Location Map

Sen. Dist.: 21 **Rep. Dist.:** 31 **FAR:** ...0.03 **Bldgs.:**5 **Bldg Sq Ft**13,010 sq. ft.

% in Floodplain: 70% **Slope:** Level **Acres:**8.31

Zoning: Residential

Frontage:North Nueces, Milam St.

Utilities:Electricity, Gas, Telephone, Wastewater, Water

Surrounding Uses:Residential, School

Current Use:Office/Maintenance Site

Highest and Best Use:Commercial or Light Industrial

Agency Projected Use:To Dispose of the Property

Analysis

The Texas Department of Transportation utilized this site as an office and maintenance facility. It is located at the northwest corner of North Nueces (U.S. Highway 281) and Milam Street in George West. The site is improved with five buildings, perimeter chain-link fencing, and asphalt parking. The surrounding land uses include a school and residential development. The primary motivation for recommending the disposition of this site is that TxDot has secured property to build a new facility.

The property is underutilized and recommended for sale.

GLO Recommendation:

Dispose of the underutilized 8.31 acres.

Site Map



GLO ID#: 2296

Hamlin Area Engineering Site

Location:

249 North Central Avenue, Hamlin, Jones
County, Texas

Legal Description:

Volume 8, Page 468, Jones County Deed Records

Encumbrances

Physical: None

Legal: *Deed Restrictions:* None
 Easements: Utility



Location Map

Sen. Dist.: 28 **Rep. Dist.:** 71 **FAR:** 0.25 **Bldgs.:** 4 **Bldg Sq Ft** 3,538 sq. ft.

% in Floodplain: 0% **Slope:** Level **Acres:** 0.32

Zoning: Unzoned

Frontage: North Central Ave

Utilities: Electricity, Gas, Telephone, Wastewater, Water

Surrounding Uses: Residential

Current Use: Office/Maintenance Site

Highest and Best Use: Office/Maintenance Site

Agency Projected Use: Office/Maintenance Site

Analysis

The Texas Department of Transportation utilized this site as an office and maintenance facility. Located on North Central Avenue in Hamlin, the site is improved with four buildings and asphalt parking. The surrounding land use is for residential development.

The property is underutilized and recommended for sale.

GLO Recommendation:

Dispose of the underutilized property.

Site Map



GLO ID#: 874

Laguna Vista Maintenance Site

Location:

State Highway 100 West, Laguna Vista,
Cameron County, Texas

Legal Description:

Volume 1109, Page 473, Cameron County Deed
Records

Encumbrances

Physical: None

Legal: *Deed Restrictions:* None
 Easements: Utility



Location Map

Sen. Dist.: 27 **Rep. Dist.:** 37 **FAR:** 0.01 **Bldgs.:** 1 **Bldg Sq Ft** 4,940 sq. ft.

% in Floodplain: 0% **Slope:** Level **Acres:** 7.96

Zoning: Unzoned

Frontage: SH 100, 2nd St.

Utilities: Electricity, Gas, Telephone, Wastewater, Water

Surrounding Uses: Residential, Industrial, Vacant

Current Use: Office/Maintenance Site

Highest and Best Use: Office/Maintenance Site

Agency Projected Use: Office/Maintenance Site

Analysis

The Texas Department of Transportation once utilized this site as an office and maintenance facility. Located on State Highway 100 west of FM 510 in Laguna Vista, the site is improved with one building, perimeter chain-link fencing, on-site gasoling tanks, and asphalt parking. The surrounding land uses include residential and industrial development.

The property is underutilized and recommended for sale.

GLO Recommendation:

Dispose of the underutilized property.

Site Map



GLO ID#: 1134

Old Pecos Maintenance and Storage Site

Location:

800 West Second Street, Pecos, Reeves
County, Texas

Legal Description:

Volume 88, Page 1, Page 414, Volume 123, Page
243, Reeves County Deed Records

Encumbrances

Physical: None

Legal: *Deed Restrictions:* None
 Easements: Utility



Location Map

Sen. Dist.:19 Rep. Dist.:74 FAR:... 0.04 Bldgs.:4 Bldg Sq Ft5,108 sq. ft.

% in Floodplain:.....0% Slope: Level Acres:2.783

Zoning:..... Residential

Frontage:..... West Second St.

Utilities:Electricity, Gas, Telephone, Wastewater, Water

Surrounding Uses:Residential, Commercial, Vacant

Current Use:Material Storage Site

Highest and Best Use:Material Storage Site

Agency Projected Use:Material Storage Site

Analysis

The Texas Department of Transportation utilized this site for material storage. Located on West Second Street in Pecos, the site is improved with four buildings, perimeter chain-link fencing, and asphalt parking. The surrounding land uses include commercial and residential development.

The property is underutilized and recommended for sale.

GLO Recommendation:

Dispose of the underutilized property.

Site Map



GLO ID#: 1136

Pecos Area Engineering and Maintenance Site

Location:

2100 West Third Street (Business IH-20),
Pecos, Reeves County, Texas

Legal Description:

Volume 77, Page 196, Volume 93, Page 527, Reeves
County Deed Records

Encumbrances

Physical: None

Legal: *Deed Restrictions:* None
 Easements: Utility



Location Map

Sen. Dist.: 19 Rep. Dist.: 74 FAR: 0.09 Bldgs.:6 Bldg Sq Ft14,441 sq. ft.

% in Floodplain:.....0% Slope: Level Acres:3.59

Zoning:Commercial

Frontage:West Third St. (Business IH-20)

Utilities:Electricity, Telephone, Wastewater, Water

Surrounding Uses:Residential, Commercial, Industrial

Current Use:Office/Maintenance Site

Highest and Best Use:Office/Maintenance Site

Agency Projected Use:Office/Maintenance Site

Analysis

The Texas Department of Transportation utilized this site as an office and maintenance facility. Located just east of the intersection of State Highway 17 (Brickley Avenue) and West Third Street (Business IH-20) in Pecos, the site is improved with six buildings, perimeter chain-link fencing, and asphalt parking. The surrounding land uses include residential, industrial, and commercial development.

The property is underutilized and recommended for sale.

GLO Recommendation:

Dispose of the underutilized property.

Site Map



GLO ID#: 872

Pharr Maintenance Site

Location:

611 North Cage Boulevard, Pharr, Hidalgo
County, Texas

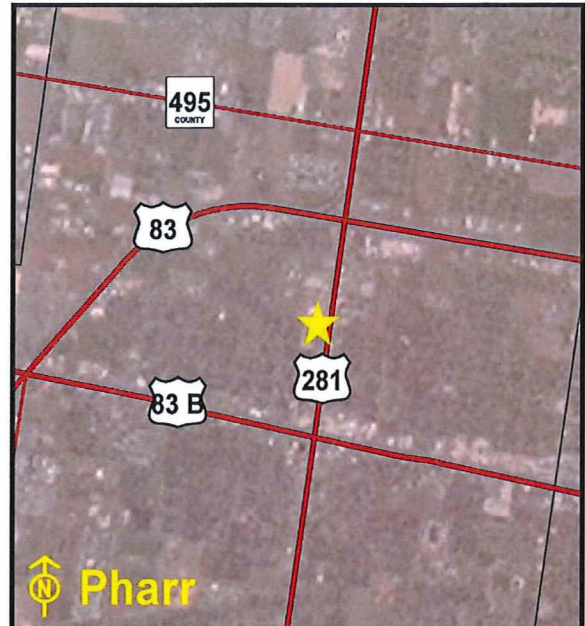
Legal Description:

Volume 1, Page 32, Volume 409, Page 155, Volume
653, Page 532, Volume 370, Page 464, Hidalgo
County Deed Records

Encumbrances

Physical: None

Legal: *Deed Restrictions:* None
 Easements: Utility



Location Map

Sen. Dist.: 27 Rep. Dist.: 40 FAR: 0.09 Bldgs.: 0 Bldg Sq Ft 0

% in Floodplain: 0% Slope: Level Acres: 6.112

Zoning: Commercial

Frontage: North Cage Blvd, Aster St.

Utilities: Electricity, Gas, Telephone, Wastewater, Water

Surrounding Uses: Residential, Commercial, Industrial

Current Use: Vacant

Highest and Best Use: Listed for Sale with Broker

Agency Projected Use: Maintenance Site

Analysis

The Texas Department of Transportation currently has this site vacant and is listed for sale with a broker. Located on Cage Boulevard (U.S. Highway 281 South) in Pharr, the buildings have been demolished and removed. The surrounding land uses include commercial, industrial, and residential development.

GLO Recommendation:

Dispose of the underutilized property.

Site Map



GLO ID#: 866

Rio Grande City Maintenance Site

Location:

3939 U.S. Highway 83 East, Rio Grande City,
Starr County, Texas

Legal Description:

Volume 187, Page 213, Starr County Deed Records

Encumbrances

Physical: None

Legal: *Deed Restrictions:* None
 Easements: Utility



Location Map

Sen. Dist.: 21 Rep. Dist.: 31 FAR: 0.05 Bldgs.: 0 Bldg Sq Ft 0

% in Floodplain: 0% Slope: Moderate Acres: 3.78

Zoning: Unzoned

Frontage: U.S. Hwy 83 East

Utilities: Electricity, Telephone, Wastewater, Water

Surrounding Uses: Commercial, Industrial

Current Use: Office/Maintenance Site

Highest and Best Use: Office/Maintenance Site

Agency Projected Use: Office/Maintenance Site

Analysis

This Texas Department of Transportation office and maintenance facility is underutilized. It's located on U.S. Highway 83 East in Rio Grande City, the site's buildings have been demolished. The surrounding land uses include commercial and industrial development.

The property is underutilized and recommended for sale.

GLO Recommendation:

Dispose of the underutilized property.

Site Map



**TEXAS DEPARTMENT OF
TRANSPORTATION
PROPERTIES TO BE
RETAINED**

Texas General Land Office

Abilene Area Engineering and Maintenance Site

Location:

1350 Arnold BLVD, Abilene, Taylor County, Texas

Legal Description:

Volume 2483, Page 251, Taylor County Deed Records

Encumbrances

Physical: None

Acres:.....13.855



Location Map

Sen. Dist.:...24 Rep. Dist.:...71 FAR..... 0.04 Bldgs: 2 Bldg Sq Ft 12,310 sq.ft.

% in Floodplain:0% Slope:.....Level Frontage:Arnold Blvd., Marigold St.

Zoning:Industrial

Utilities:Electricity, Gas, Telephone, Wastewater, Water

Surrounding Uses:Industrial, Vacant

Current Use:Office/Maintenance Site

Agency Projected Use:Office/Maintenance Site

The Texas Department of Transportation utilizes this site as an office and maintenance facility. It is located at the southwest corner of Arnold Boulevard and Marigold Street in the far northwest portion of Abilene. The site is improved with two buildings, perimeter chain-link fencing, security lighting, and asphalt parking. The surrounding land uses include vacant land and industrial development.

Recommendation: *Retain for continued agency operations.*

Texas General Land Office

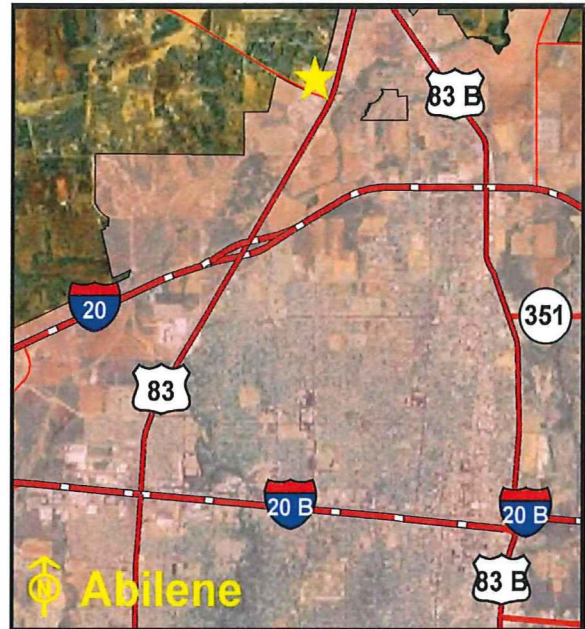
Abilene District 8 Headquarters Site

Location:

4250 North Clack St, Abilene, Taylor County, Texas

Legal Description:

Volume 544, Page 58, Taylor County Deed Records



Location Map

Encumbrances

Physical: Floodplain

Acres: 32.66

Sen. Dist.: 28 Rep. Dist.: 71 FAR..... 0.05 Bldgs: 8 Bldg Sq Ft 77,662 sq.ft.

% in Floodplain:33% Slope:.....Level Frontage:North Clack St., FM 2404

Zoning:Agriculture

Utilities:Electricity, Gas, Telephone, Wastewater, Water

Surrounding Uses:Commercial, Residential, Vacant

Current Use:District Office

Agency Projected Use:District Office

The Texas Department of Transportation utilizes this site as a district headquarters. It is located at the northwest corner of the west service road (North Clack Street) of U.S. Highway 83/277 and FM 2404 (Old Anson Road) in the far north central portion of Abilene. The site is improved with eight buildings, an equipment storage, two parking canopies, exterior lighting, perimeter chain-link fencing, and asphalt parking. The surrounding land uses include residential and commercial development.

Recommendation: Retain for continued agency operations.

Texas General Land Office

Albany Maintenance Site

Location:

1200 North Gregg St (U.S. Highway 283 North),
Albany, Shackelford County, Texas

Legal Description:

Volume 229, Page 892, Shackelford County Deed
Records

Encumbrances

Physical: None

Ac res: 10.73

Sen. Dist.:.....28 **Rep. Dist.:**.....60 **FAR**..... 0.19 **Bldgs:** 1 **Bldg Sq Ft** 8,082 sq.ft.

% in Floodplain:0% **Slope:**.....Level **Frontage:**North Gregg St. (U.S. Hwy 283)

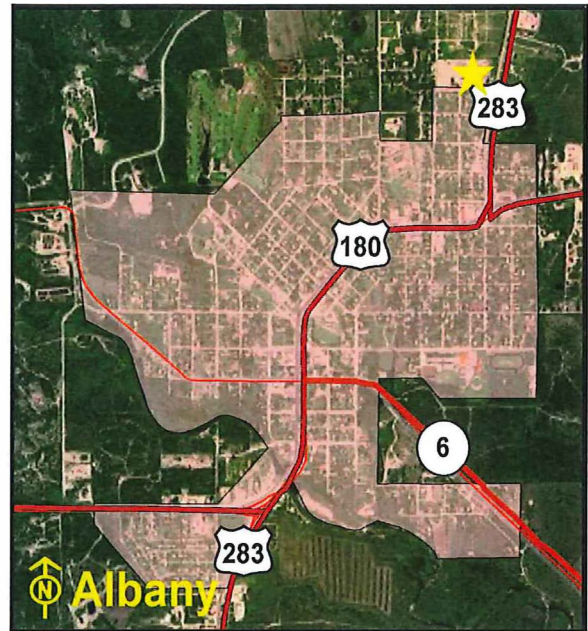
Zoning:Unzoned

Utilities:Electricity, Gas, Telephone, Wastewater, Water

Surrounding Uses:Residential, Industrial, Cemetery, Commercial

Current Use:Office/Maintenance Site

Agency Projected Use:Office/Maintenance Site



Location Map

The Texas Department of Transportation utilizes this site as an office and maintenance facility. It is located on North Gregg Street (U.S. Highway 283 North) in Albany. The site is improved with one building, aboveground storage tanks, perimeter chain-link fencing, and asphalt parking. The surrounding land uses include a cemetery, commercial, residential, and industrial development. Four acres of the site are undeveloped land but is being utilized for storage of equipment and road materials.

Recommendation: *Retain for continued agency operations.*

Texas General Land Office

Alice Maintenance Site

Location:

North U.S. HWY 281 By-Pass, Alice, Jim Wells
County, Texas

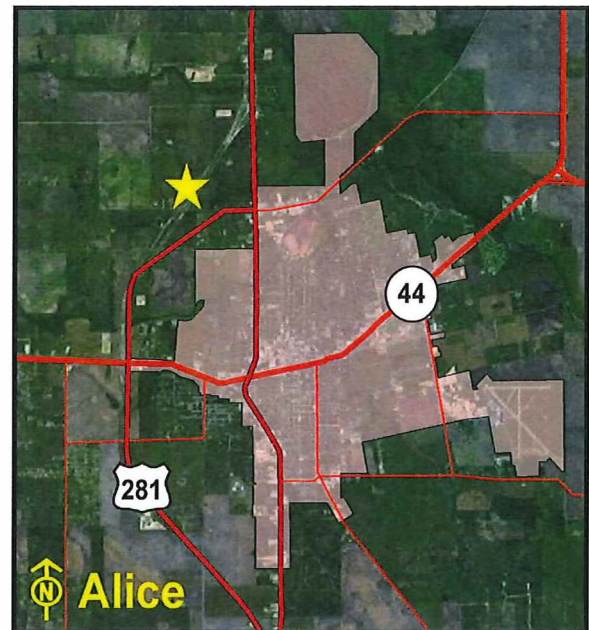
Legal Description:

Volume 775, Page 395, Volume 740, Page 610, Jim
Wells County Deed Records

Encumbrances

Physical: None

Acres:.....10.582



Location Map

Sen. Dist.:.....20 Rep. Dist.:.....43 FAR..... 0.03 Bldgs: 2 Bldg Sq Ft14,450 sq.ft.

% in Floodplain:0% Slope:.....Level Frontage: North U.S. Hwy 281 By-Pass

Zoning:Unzoned

Utilities:Electricity, Telephone, Wastewater, Water

Surrounding Uses:Vacant

Current Use:Office/Maintenance Site

Agency Projected Use:Office/Maintenance Site

The Texas Department of Transportation utilizes this site as an office and maintenance facility. It is located on North U.S. Highway 281 By-Pass in Alice. The site is improved with two buildings, above-ground storage tanks, perimeter chain-link fencing, and asphalt parking. Six acres are being utilized for storage of equipment and road material. The surrounding land is vacant land.

Recommendation: *Retain for continued agency operations.*

Texas General Land Office

Alice Maintenance Site - Old

Location:

FM 1352, Alice, Jim Wells County, Texas

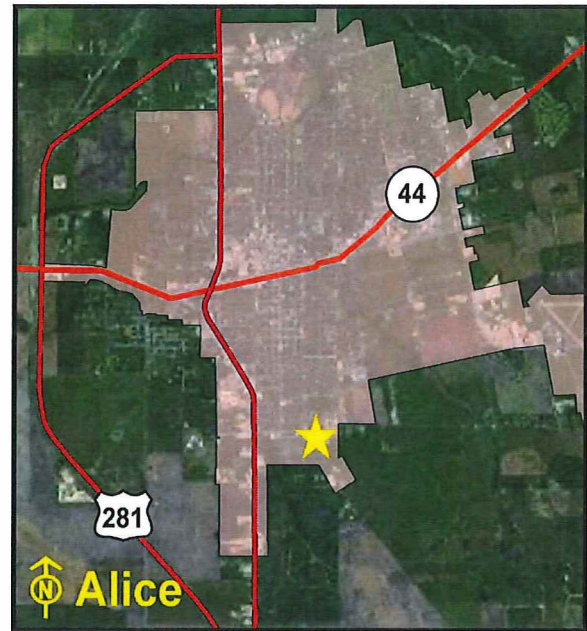
Legal Description:

Volume 132, Page 331, Jim Wells County Deed Records

Encumbrances

Physical: None

Acres:.....4.823



Location Map

Sen. Dist.:.....20 Rep. Dist.:.....43 FAR..... 0.05 Bldgs: 5 Bldg Sq Ft 10,886 sq.ft.

% in Floodplain:0% Slope:.....Level Frontage:..... FM 1352, FM 665

Zoning:Commercial

Utilities:Electricity, Gas, Telephone, Wastewater, Water

Surrounding Uses:Commercial, Industrial, Residential

Current Use:Office/Maintenance Site

Agency Projected Use:Office/Maintenance Site

The Texas Department of Transportation utilizes this site as an office and maintenance facility. It is located on FM 1352 in Alice. The site is improved with five buildings, above and underground storage tanks, perimeter chain-link fencing, and asphalt parking. The surrounding land uses include commercial, industrial, and residential development.

Recommendation: *Retain for continued agency operations.*

Texas General Land Office

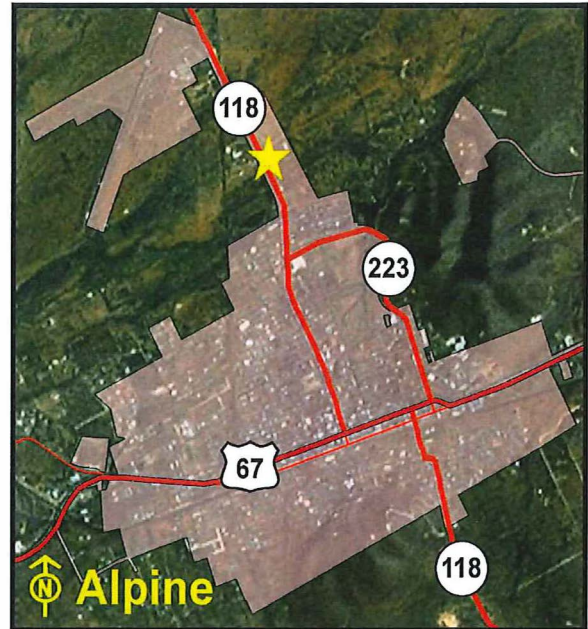
Alpine Area Engineering and Maintenance Site

Location:

2400 North State HWY 118, Alpine, Brewster County, Texas

Legal Description:

Volume 171, Page 721, Brewster County Deed Records



Location Map

Encumbrances

Physical: None

Acres:10

Sen. Dist.:.....19 Rep. Dist.:.....74 FAR 0.03 Bldgs: 2 Bldg Sq Ft.. 15,004 sq.ft.

% in Floodplain:0% Slope:.....Level Frontage: North State HWY 118

Zoning:Commercial

Utilities:Electricity, Gas, Telephone, Wastewater, Water

Surrounding Uses:Governmental, Rangeland, Commercial, Residential

Current Use:Office/Maintenance Site

Agency Projected Use:Office/Maintenance Site

The Texas Department of Transportation utilizes this site as an office and maintenance facility. Located on North State Highway 118 in Alpine, the site is improved with two buildings, perimeter chain-link fencing, and asphalt parking. Five acres are being utilized for storage of equipment and road material. The surrounding land uses include rangeland, governmental, commercial, and residential development.

Recommendation: *Retain for continued agency operations.*

Texas General Land Office

Amarillo Area Engineering and Maintenance Site

Location:

8401 South Washington St, Amarillo, Randall County, Texas

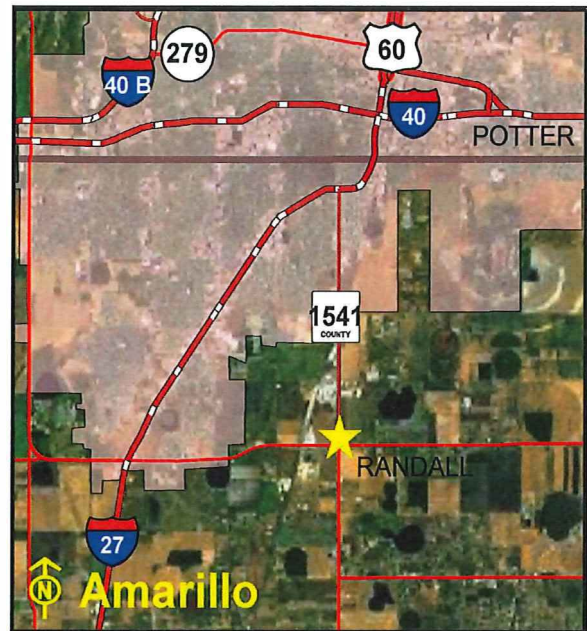
Legal Description:

Volume 1927, Page 398, Randall County Deed Records

Encumbrances

Physical: None

Acres: 15



Location Map

Sen. Dist.:.....31 Rep. Dist.:.....86 FAR 0.05 Bldgs: 5 Bldg Sq Ft 33,528 sq.ft.

% in Floodplain:0% Slope:.....Level Frontage: Washington St.

Zoning:Unzoned

Utilities:Electricity, Gas, Telephone, Wastewater, Water

Surrounding Uses:Industrial, Commercial, Residential

Current Use:Office/Maintenance Site

Agency Projected Use:Office/Maintenance Site

The Texas Department of Transportation utilizes this site as an office and maintenance facility. It is located on the east side of Washington Street in Amarillo. The site is improved with five buildings, perimeter chain-link fencing, and asphalt parking. The surrounding land uses include industrial, commercial, and residential development.

Recommendation: *Retain for continued agency operations.*

Texas General Land Office

Amarillo District Headquarters and Maintenance Site

Location:

5715 Canyon Dr (IH 27), Amarillo, Potter County,
Texas

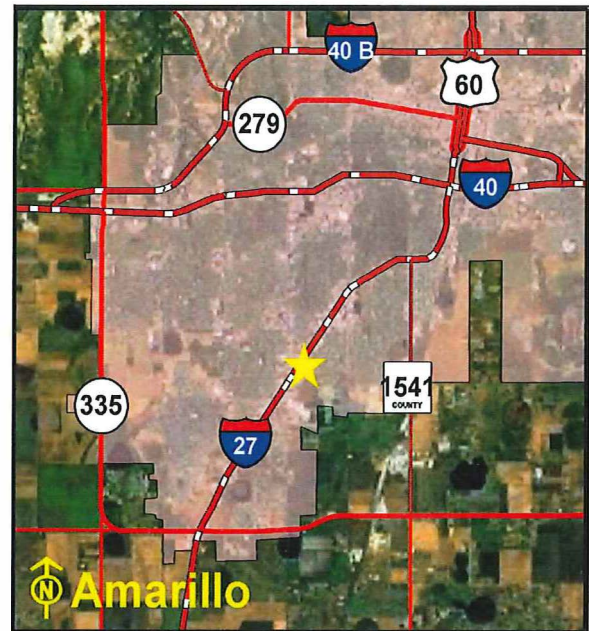
Legal Description:

Volume 238, Page 5941, Potter County Deed Records

Encumbrances

Physical: None

Acres:.....26.048



Sen. Dist.: 31 Rep. Dist.: 86 FAR..... 0.07 Bldgs: 9 Bldg Sq Ft 83,879 sq.ft.

% in Floodplain:0% Slope:.....Level Frontage:..... Canyon Dr. (IH 27)

Zoning:Commercial

Utilities:Electricity, Gas, Telephone, Wastewater, Water

Surrounding Uses:Residential, Commercial, Office

Current Use:District Headquarters/Maintenance Site

Agency Projected Use:District Headquarters/Maintenance Site

The Texas Department of Transportation utilizes this site as a district headquarters and maintenance facility. The site is located along the east side of Canyon Drive (IH 27) in the southern portion of Amarillo. The site is improved with nine buildings, asphalt parking, and perimeter chain-link fencing. The surrounding land uses include residential, commercial, and office development.

Recommendation: *Retain for continued agency operations.*

Texas General Land Office

Amarillo Maintenance Site

Location:

7700 North Loop 335 East, Amarillo, Potter County,
Texas

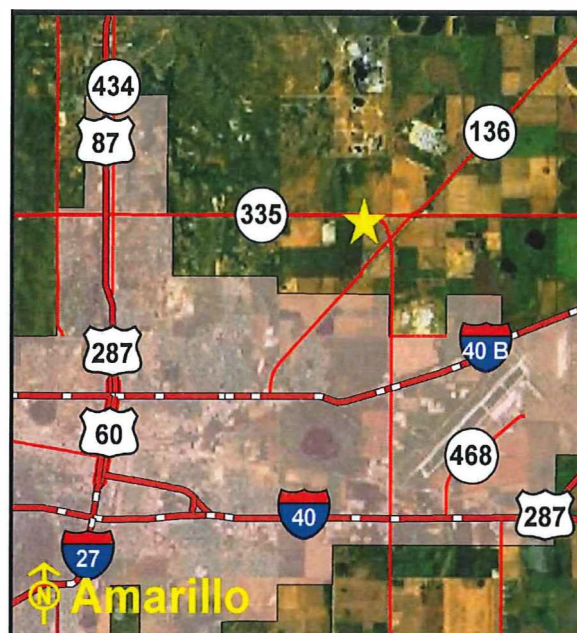
Legal Description:

Volume 1852, Page 526, Potter County Deed Records

Encumbrances

Physical: None

Acres:10



Location Map

Sen. Dist.:.....31 Rep. Dist.:.....87 FAR 0.05 Bldgs: 3 Bldg Sq Ft 19,490 sq.ft.

% in Floodplain:0% Slope:.....Level Frontage: North Loop 335 East

Zoning:Unzoned

Utilities:Electricity, Gas, Telephone, Wastewater, Water

Surrounding Uses:Industrial, Residential

Current Use:Maintenance Site

Agency Projected Use:Maintenance Site

The Texas Department of Transportation utilizes this site as a maintenance facility. It is located on the south side of Loop 335 East in Amarillo. The site is improved with three buildings, perimeter chain-link fencing, and asphalt parking. The surrounding land uses include industrial and residential development.

Recommendation: *Retain for continued agency operations.*

Texas General Land Office

Anahuac Maintenance Site

Location:

503 North Ross Sterling Ave (FM 563), Anahuac,
Chambers County, Texas

Legal Description:

Volume 117, Page 408, Chambers County Deed
Records

Encumbrances

Physical: None

Acres: 5.047

Sen. Dist.:4 Rep. Dist.:23 FAR..... 0.04 Bldgs: 3 Bldg Sq Ft 8,503 sq.ft.

% in Floodplain:0% Slope:Level Frontage: North Ross Sterling Ave (FM 563)

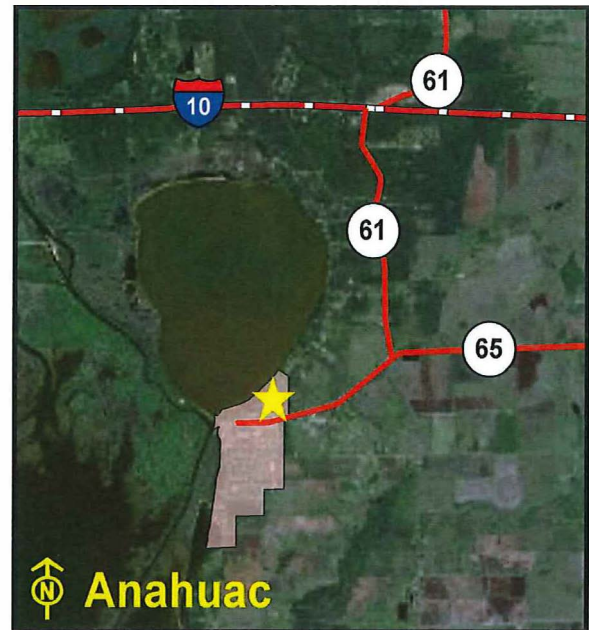
Zoning:Unzoned

Utilities:Electricity, Gas, Telephone, Wastewater, Water

Surrounding Uses:Residential

Current Use:Office/Maintenance Site

Agency Projected Use:Office/Maintenance Site



Location Map

The Texas Department of Transportation utilizes this site as an office and maintenance facility. The site is located on the west side of North Ross Sterling Avenue (FM 563) in Anahuac. The site is improved with three buildings, aboveground storage tanks, perimeter chain-link fencing, and asphalt parking. The surrounding land use is residential development.

Recommendation: *Retain for continued agency operations.*

Texas General Land Office

Andrews Maintenance Site

Location:

1000 South Main St (U.S. HWY 385),
Andrews, Andrews County, Texas

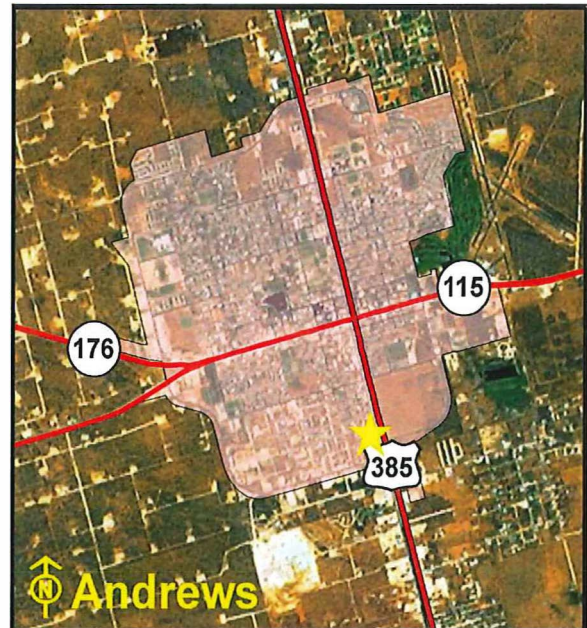
Legal Description:

Volume 497, Page 591, Andrews County Deed
Records

Encumbrances

Physical: None

Acres:4.8



Location Map

Sen. Dist.:.....31 Rep. Dist.:.....81 FAR..... 0.06 Bldgs: 3 Bldg Sq Ft 12,288 sq.ft.

% in Floodplain:0% Slope:.....Level Frontage: South Main St., Southwest Ave.

Zoning:Civic

Utilities:Electricity, Gas, Telephone, Water, Septic Tank

Surrounding Uses:Residential, Church, Commercial

Current Use:Office/Maintenance Site

Agency Projected Use:Office/Maintenance Site

The Texas Department of Transportation utilizes this site as an office and maintenance facility. It's located on South Main Street (U.S. Highway 385) in Andrews. The site is improved with three buildings, fuel tanks, perimeter chain-link fencing, and asphalt parking. The surrounding land uses include a church, commercial, and residential development.

Recommendation: *Retain for continued agency operations.*

Texas General Land Office

Angleton Area Engineering and Maintenance Site

Location:

1025 East Orange St, Angleton, Brazoria County, Texas

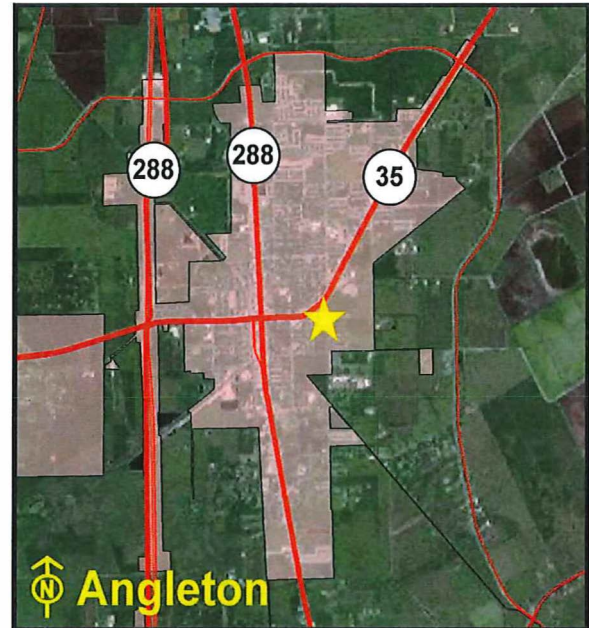
Legal Description:

Volume 1194, Page 507, Brazoria County Deed Records

Encumbrances

Physical: None

Acres: 11.06



Location Map

Sen. Dist.: 11 Rep. Dist.: 25 FAR 0.04 Bldgs: 10 Bldg Sq Ft 17,289 sq.ft.

% in Floodplain: 0% Slope: Level Frontage: Orange St, FM 523

Zoning: Industrial

Utilities: Electricity, Gas, Telephone, Wastewater, Water

Surrounding Uses: Residential, Commercial

Current Use: Office/Maintenance Site

Agency Projected Use: Office/Maintenance Site

The Texas Department of Transportation utilizes this site as an office and maintenance facility. It is located on the northwest corner of Orange Street and FM 523 in east Angleton. The site is improved with ten buildings, aboveground storage tanks, perimeter chain-link security fencing, and asphalt parking. Five acres are being utilized for storage of equipment and road material. The surrounding land uses include commercial and residential development.

Recommendation: *Retain for continued agency operations.*

Texas General Land Office

Angleton Maintenance Site
(Proposed)**Location:**

FM 523 (SH 35 By-Pass), Angleton, Brazoria County,
Texas

Legal Description:

Book 01-017446, Brazoria County Deed Records

Encumbrances

Physical: Floodplain

Acres: 15.49

Sen. Dist.:.....11 **Rep. Dist.:**.....25 **FAR** 0.00 **Bldgs:** 0 **Bldg Sq Ft** 0 sq.ft.

% in Floodplain:30% **Slope:**.....Level **Frontage:**FM 523, CR 341

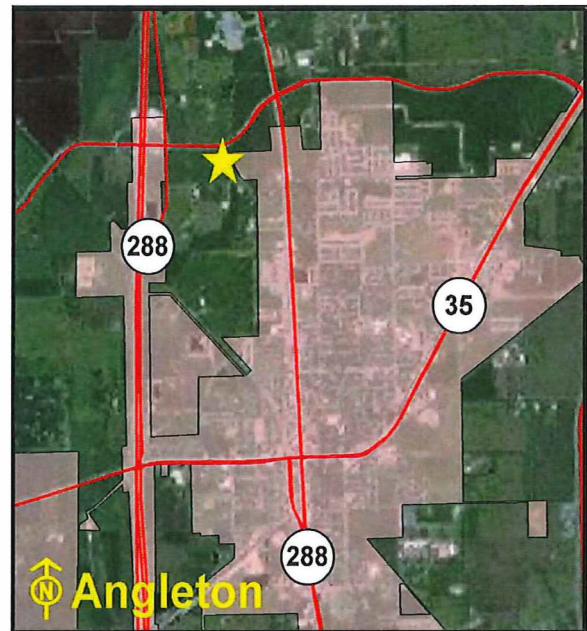
Zoning:Unzoned

Utilities:Electricity, Gas, Telephone, Wastewater, Water

Surrounding Uses:Residential, Vacant

Current Use:Vacant

Agency Projected Use:Proposed Office/Maintenance Site



Location Map

The Texas Department of Transportation will utilize this site as a proposed office and maintenance facility. The site is located east of U.S. Highway 288 on the south side of FM 523 (SH 35 By-Pass) in north Angleton. The site is currently vacant with no buildings or improvements. The surrounding land uses include residential development. The agency plans to develop the site when funding becomes available.

Recommendation: *Retain for continued agency operations.*

Texas General Land Office

Anson Maintenance Site

Location:

2011 U.S. HWY 180 West, Anson, Jones County,
Texas

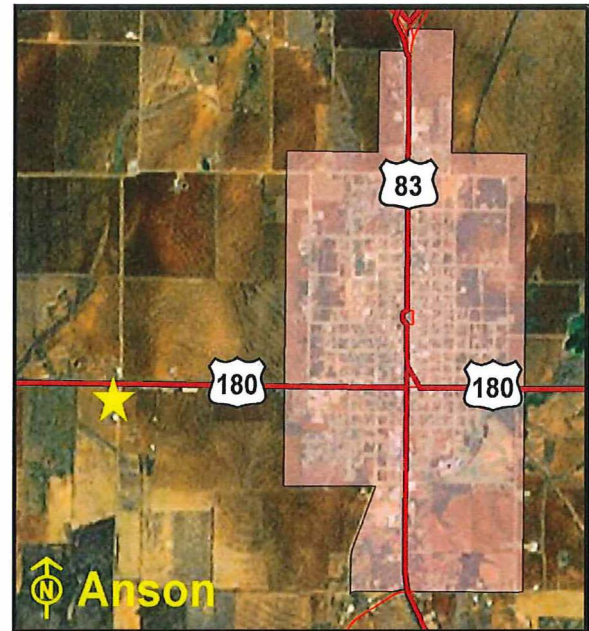
Legal Description:

Volume 554, Page 753, Jones County Deed Records

Encumbrances

Physical: None

Acres:10



Location Map

Sen. Dist.:.....28 Rep. Dist.:.....71 FAR..... 0.04 Bldgs: 2 Bldg Sq Ft.....11,520 sq.ft.

% in Floodplain:.....0% Slope:.....Level Frontage:U.S. Hwy 180

Zoning:Unzoned

Utilities:Electricity, Gas, Telephone, Water, Septic Tank

Surrounding Uses:Residential, Agricultural, Governmental

Current Use:Office/Maintenance Site

Agency Projected Use:Office/Maintenance Site

The Texas Department of Transportation utilizes this site as an office and maintenance facility. It is located on U.S. Highway 180 West in Anson. The site is improved with two buildings, aboveground storage tanks, perimeter chain-link fencing, and asphalt parking. Five acres are being utilized for storage of equipment and road material. The surrounding land use includes governmental, agricultural, and residential development.

Recommendation: *Retain for continued agency operations.*

Texas General Land Office

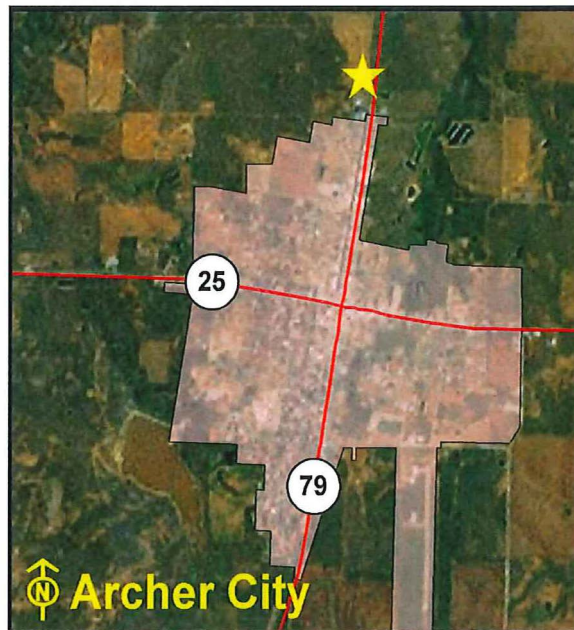
Archer City Maintenance Site

Location:

20002 State HWY 79 North, Archer City, Archer
County, Texas

Legal Description:

Volume 576, Page 76, Archer County Deed Records



Location Map

Encumbrances

Physical: None

Acres:.....10.005

Sen. Dist.:...30 Rep. Dist.:...69 FAR..... 0.03 Bldgs: 3 Bldg Sq Ft14,414 sq.ft.

% in Floodplain:0% Slope:.....Level Frontage:State HWY 79 North

Zoning:Unzoned

Utilities:Electricity, Telephone, Wastewater, Water

Surrounding Uses:Commercial, Vacant

Current Use:Office/Maintenance Site

Agency Projected Use:Office/Maintenance Site

The Texas Department of Transportation utilizes this site as an office and maintenance facility. The site is located on the west side of State Highway 79 in Archer. The site is improved with three buildings, security lighting, underground storage tanks, perimeter chain-link fencing, and asphalt parking. The surrounding land use is commercial development.

Recommendation: *Retain for continued agency operations.*

Texas General Land Office

Aspermont Maintenance Site

Location:

8631 U.S. HWY 83 North, Aspermont, Stonewall County, Texas

Legal Description:

Volume 224, Page 304, Stonewall County Deed Records

Encumbrances

Physical: None

Acres:10

Sen. Dist.:28 Rep. Dist.:68 FAR..... 0.03 Bldgs: 2 Bldg Sq Ft15,210 sq.ft.

% in Floodplain:0% Slope:Level Frontage: U.S. HWY 83 North

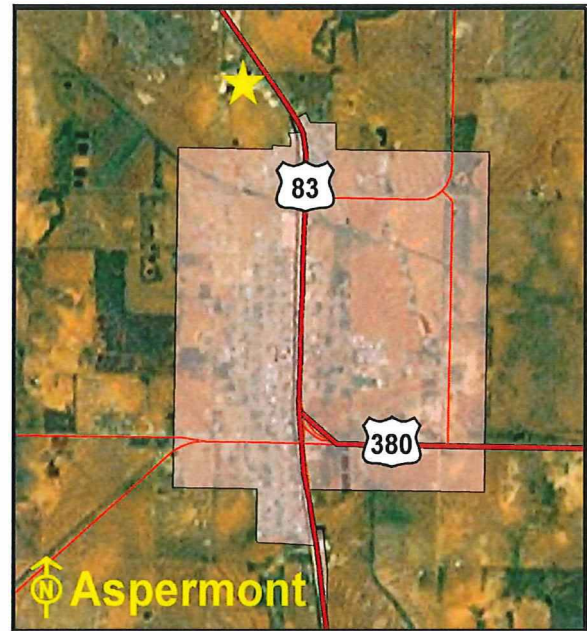
Zoning:Unzoned

Utilities:Electricity, Gas, Telephone, Wastewater, Water

Surrounding Uses:Industrial, Commercial, Agricultural

Current Use:Office/Maintenance Site

Agency Projected Use:Office/Maintenance Site



Location Map

The Texas Department of Transportation utilizes this site as an office and maintenance facility. The site is located along U.S. Highway 83 North in Aspermont. The site is improved with two buildings, aboveground storage tanks, a fuel station, and asphalt parking. Five acres are being utilized for storage of equipment and road material. The surrounding land uses include industrial, commercial, and agricultural development.

Recommendation: *Retain for continued agency operations.*

Texas General Land Office

Athens Maintenance Site

Location:

2400 Northeast Loop 7, Athens, Henderson County,
Texas

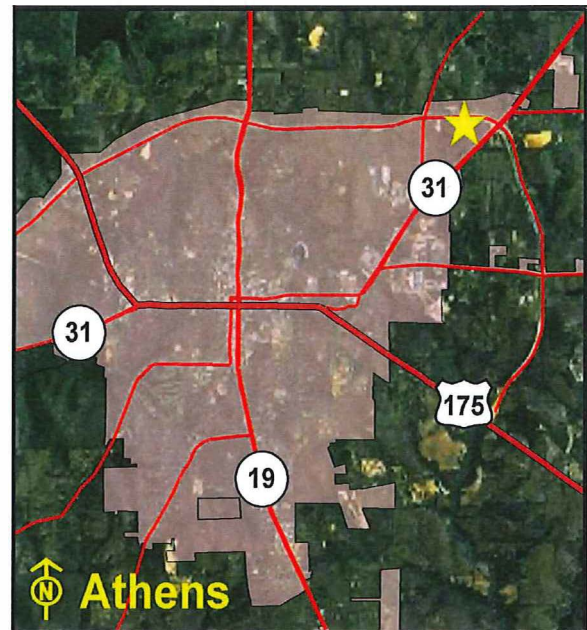
Legal Description:

Volume 1724, Page 212, Henderson County Deed
Records

Encumbrances

Physical: None

Acres:.....19.681



Location Map

Sen. Dist.:.....3 Rep. Dist.:.....4 FAR..... 0.13 Bldgs: 3 Bldg Sq Ft 101,901 sq.ft.

% in Floodplain:.....0% Slope:.....Level Frontage:Northeast Loop 7, Cecil Lane

Zoning:Agriculture

Utilities:Electricity, Gas, Telephone, Water, Septic Tank

Surrounding Uses:Native Land, Residential

Current Use:Office/Maintenance Site

Agency Projected Use:Office/Maintenance Site

The Texas Department of Transportation utilizes this site as an office and maintenance facility. It is located on the south side of Loop 7 and the west side of Cecil Lane in Athens. The site is improved with three buildings, aboveground storage tanks, perimeter chain-link fencing, and asphalt parking. Nine acres are being utilized for storage of equipment and road material. The surrounding land uses include native land and residential developments.

Recommendation: *Retain for continued agency operations.*

Texas General Land Office

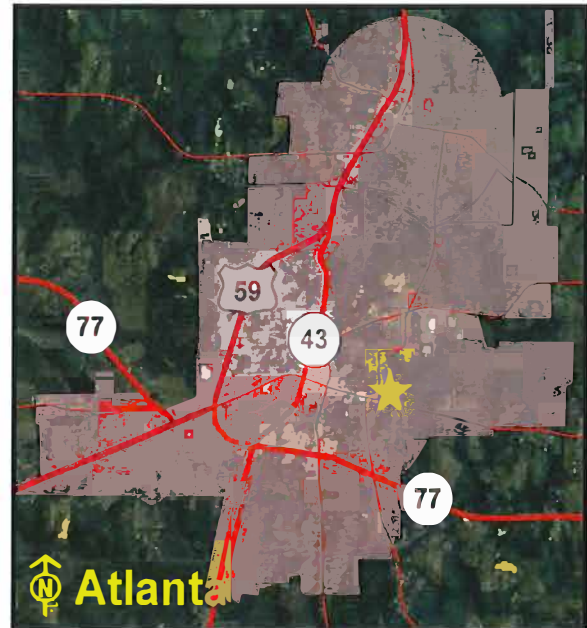
Atlanta District Headquarters Site

Location:

701 East Main St, Atlanta, Cass County, Texas

Legal Description:

Volume F-6, Page 279, Volume G-6, Page 238,
 Volume 876, Page 57, Volume 878, Page 77, Volume
 1028, Page 537, Volume 1138, Page 509, Cass
 County Deed Records

Encumbrances**Physical:** Floodplain**Acres:**.....23.748

Location Map

Sen. Dist.:.....1 **Rep. Dist.:**.....9 **FAR** 0.08 **Bldgs:** 8 **Bldg Sq Ft**..... 78,404 sq.ft.

% in Floodplain:20% **Slope:**.....Level **Frontage:** East Main St, Park St.

Zoning:Commercial

Utilities:Electricity, Gas, Telephone, Wastewater, Water

Surrounding Uses:Industrial, Residential, Commercial

Current Use:District Headquarters Site

Agency Projected Use:District Headquarters Site

The Texas Department of Transportation utilizes this site as a district headquarters facility. The site is located at the northeast corner of Main Street and Park Street in east Atlanta. The site is improved with eight buildings, chain and wood fencing, asphalt parking, and covered porches. The surrounding land uses include residential, commercial, and industrial development.

Recommendation: *Retain for continued agency operations.*

Texas General Land Office

Austin Area Engineering and
Maintenance Special Crews Site

Location:

9725 South IH-35, Austin, Travis County, Texas

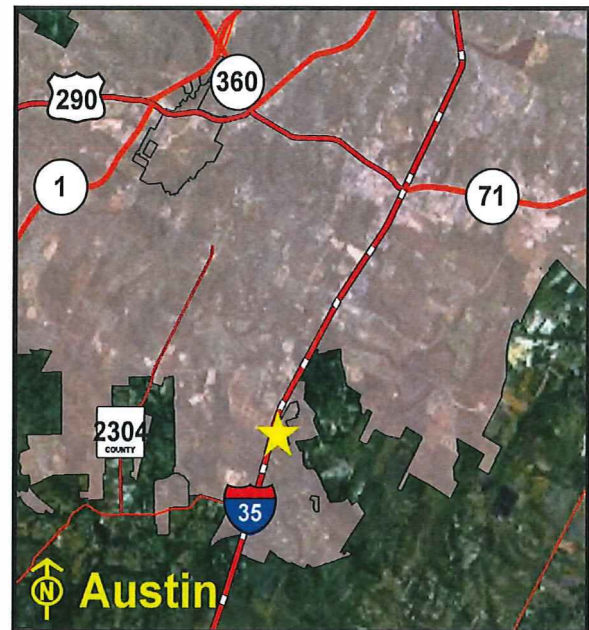
Legal Description:

Santiago Del Valley Grant, A-24, Travis County Deed
Records

Encumbrances

Physical: None

Acres:26.498



Location Map

Sen. Dist.:25 Rep. Dist.:47 FAR 0.03 Bldgs: 5 Bldg Sq Ft 38,740 sq.ft.

% in Floodplain:0% Slope:Level Frontage:South IH-35

Zoning:Unzoned

Utilities:Electricity, Gas, Telephone, Wastewater, Water

Surrounding Uses:Office, Industrial, Residential

Current Use:Office/Maintenance Site

Agency Projected Use:Office/Maintenance Site

The Texas Department of Transportation utilizes this site as an office and maintenance facility. It is located on South IH-35 in Austin. The site is improved with five buildings, perimeter chain-link security fencing, and asphalt parking. Fourteen acres are being utilized for storage of equipment and road material. The surrounding land uses include office, industrial, and residential development.

Recommendation: *Retain for continued agency operations.*

Texas General Land Office

Austin District Headquarters Site

Location:

7901 IH-35 North, Austin, Travis County, Texas

Legal Description:

Volume 1447, Page 377, Travis County Deed Records

Encumbrances

Physical: None

Acres:.....24.858



Location Map

Sen. Dist.:.....14 Rep. Dist.:.....46 FAR..... 0.12 Bldgs: 17 Bldg Sq Ft 126,764 sq.ft.

% in Floodplain:0% Slope:.....Level Frontage:IH-35, Norwood Park Blvd.

Zoning:Residential

Utilities:Electricity, Gas, Telephone, Wastewater, Water

Surrounding Uses:Commercial, Office, Industrial, Recreational

Current Use:District Headquarters Site

Agency Projected Use:District Headquarters Site

The Texas Department of Transportation utilizes this site as a district headquarters facility. The site is located on the southeast corner of IH-35 and Norwood Park Boulevard in northeast Austin. The site is improved with 17 buildings, perimeter chain-link security fencing, and asphalt parking. The surrounding land uses include office, recreational, commercial, and industrial development.

Recommendation: Retain for continued agency operations.

Texas General Land Office

Austin North Area Engineering and Maintenance Site

Location:

1001 East Parmer Lane, Austin, Travis County, Texas

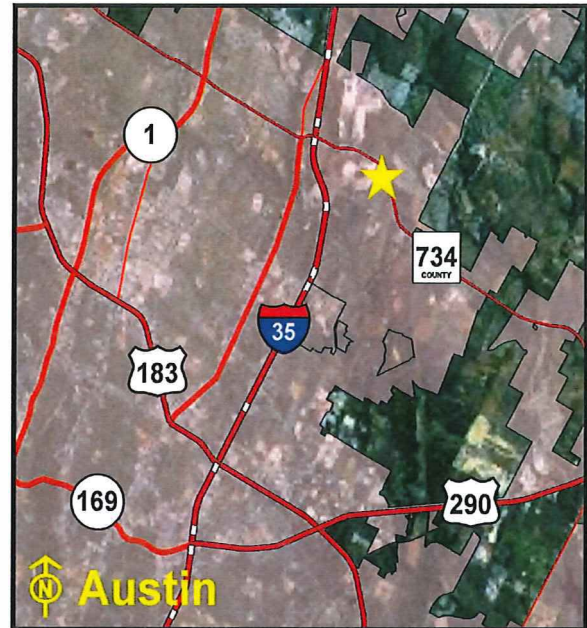
Legal Description:

Volume 13148, Page 2594, Travis County Deed Records

Encumbrances

Physical: None

Acres:.....14.104



Location Map

Sen. Dist.:.....14 Rep. Dist.:.....50 FAR.....0.05 Bldgs:4 Bldg Sq Ft.....29,541 sq.ft.

% in Floodplain:0% Slope:.....Level Frontage: Parmer Lane

Zoning:Commercial

Utilities:Electricity, Gas, Telephone, Wastewater, Water

Surrounding Uses:Residential, Commercial

Current Use:Office/Maintenance Site

Agency Projected Use:Office/Maintenance Site

The Texas Department of Transportation utilizes this site as an office and matintenance facility. The site is located on East Parmer Lane in Austin. The site is improved with four buildings, perimeter chain-link fencing, and asphalt parking. The surrounding land uses include residential and commercial development.

Recommendation: *Retain for continued agency operations.*

Texas General Land Office

Austin Northeast Maintenance Site

Location:

8902 FM 969 East, Austin, Travis County, Texas

Legal Description:

Volume 7064, Page 2224, Volume 7096, Page 2232,
Travis County Deed Records

Encumbrances

Physical: None

Acres:10



Location Map

Sen. Dist.:.....14 Rep. Dist.:.....46 FAR.....0.02 Bldgs:1 Bldg Sq Ft 8,228 sq.ft.

% in Floodplain:0% Slope:.....Level Frontage: FM 969 East

Zoning:Special

Utilities:Electricity, Telephone, Water, Septic Tank

Surrounding Uses:Residential, Church, Agricultural

Current Use:Office/Maintenance Site

Agency Projected Use:Office/Maintenance Site

The Texas Department of Transportation utilizes this site as an office and maintenance facility. It is located on FM 969 in northeast Austin. The site is improved with one building, aboveground storage tanks, perimeter chain-link fencing, and asphalt parking. Five acres are being utilized for storage of equipment and road material. The surrounding land uses include a church, agricultural, and residential development.

Recommendation: *Retain for continued agency operations.*

Texas General Land Office

Austin Northwest Maintenance Site

Location:

2001 West Whitestone Blvd (FM 1431), Cedar Park, Williamson County, Texas

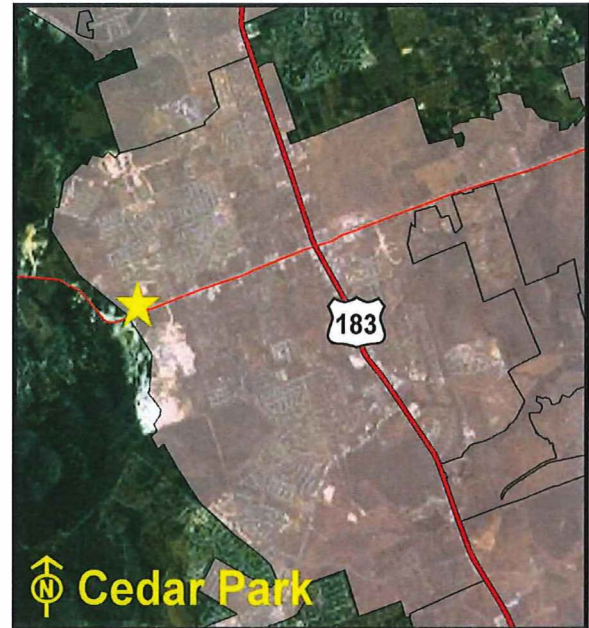
Legal Description:

Volume 1524, Page 692, Williamson County Deed Records

Encumbrances

Physical: None

Acres:.....12.303



Location Map

Sen. Dist.:..... 5 Rep. Dist.:...136 FAR 0.01 Bldgs: 1 Bldg Sq Ft 7,030 sq.ft.

% in Floodplain:0% Slope:.....Level Frontage:W. Whitestone Blvd (FM 1431)

Zoning:Commercial

Utilities:Electricity, Gas, Telephone, Water, Septic Tank

Surrounding Uses:Residential, Commercial

Current Use:Office/Maintenance Site

Agency Projected Use:Office/Maintenance Site

The Texas Department of Transportation utilizes this site as an office and maintenance facility. It is located on West Whitestone Boulevard (FM 1431) in Cedar Park. The site is improved with one building, underground storage tanks, perimeter chain-link security fencing, and asphalt parking. The surrounding land uses include residential and commercial development.

Recommendation: *Retain for continued agency operations.*

Texas General Land Office

Austin Southeast Maintenance Site

Location:

760 Bastrop HWY (U.S. HWY 183), Austin, Travis County, Texas

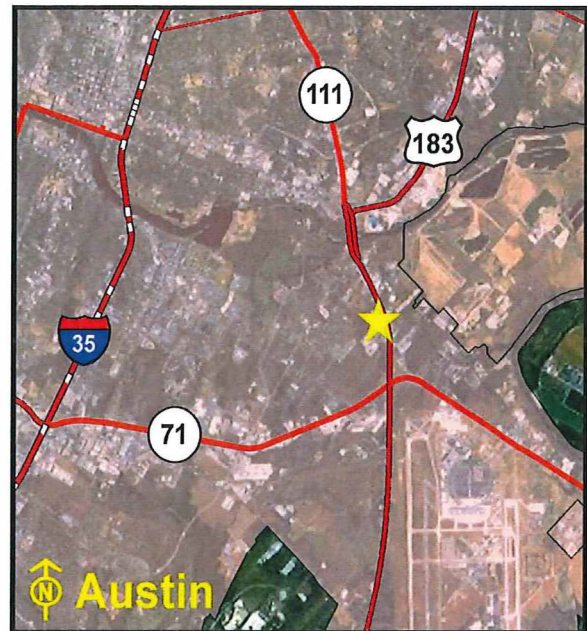
Legal Description:

Volume 684, Page 383, Volume 2270, Page 238, Travis County Deed Records

Encumbrances

Physical: None

Acres:7



Location Map

Sen. Dist.:14 **Rep. Dist.:**51 **FAR:**..... 0.05 **Bldgs:** 5 **Bldg Sq Ft**13,641 sq.ft.

% in Floodplain:0% **Slope:**.....Level **Frontage:** Bastrop HWY (U.S. HWY 183)

Zoning:Commercial

Utilities:Electricity, Gas, Telephone, Wastewater, Water

Surrounding Uses:Industrial, Commercial, Residential

Current Use:Vacant

Agency Projected Use:Vacant

The Texas Department of Transportation utilizes this site as an office and maintenance facility. The site is located on Bastrop Highway (U.S. Highway 183) in Austin. The site is improved with five buildings, perimeter chain-link security fencing, and asphalt parking. The surrounding land uses include commercial, industrial, and residential development.

Recommendation: *Retain for continued agency operations.*

Texas General Land Office

Austin West Maintenance Site

Location:

12315 U.S. HWY 290 West, Austin, Hays County,
Texas

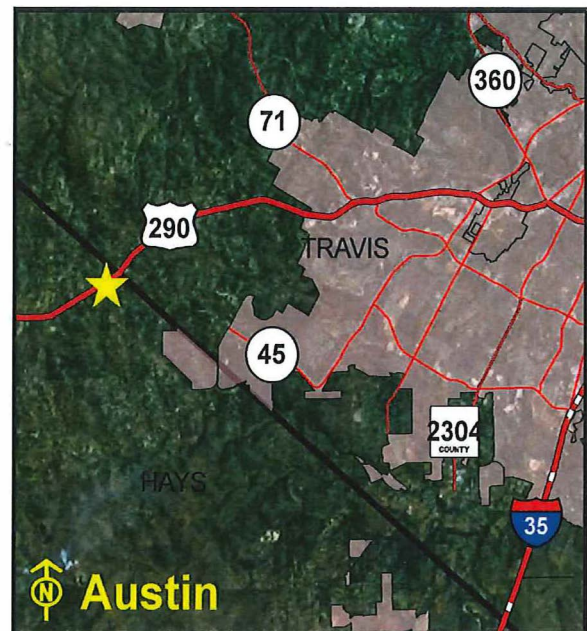
Legal Description:

Plat Book 1, Page 75, Hays County Deed Records

Encumbrances

Physical: None

Acres:.....9.4747



Location Map

Sen. Dist.:.....25 **Rep. Dist.:**.....45 **FAR**0.03 **Bldgs:** 2 **Bldg Sq Ft** 11,320 sq.ft.

% in Floodplain:0% **Slope:**Level **Frontage:** U.S. HWY 290 West

Zoning:Unzoned

Utilities:Electricity, Telephone, Septic Tank

Surrounding Uses:Residential, Commercial, Rangeland

Current Use:Office/Maintenance Site

Agency Projected Use:Office/Maintenance Site

The Texas Department of Transportation utilizes this site as an office and maintenance facility. The site is located on U.S. Highway 290 West in Austin. The site is improved with two buildings, perimeter chain-link security fencing, and asphalt parking. A portion of the site is being utilized for storage of equipment and road material. The surrounding land uses include rangeland, commercial, and residential development.

Recommendation: *Retain for continued agency operations.*

Texas General Land Office

Baird Maintenance Site

Location:

132 U.S. HWY 283 North, Baird, Callahan County,
Texas

Legal Description:

Volume 21, Page 258, Callahan County Deed Records

Encumbrances

Physical: None

Acres:10.072



Location Map

Sen. Dist.:...24 Rep. Dist.:...60 FAR..... 0.03 Bldgs: 1 Bldg Sq Ft 14,478 sq.ft.

% in Floodplain:0% Slope:Level Frontage: U.S. HWY 283 North

Zoning:Unzoned

Utilities:Electricity, Gas, Telephone, Wastewater, Water

Surrounding Uses:Agricultural

Current Use:Office/Maintenance Site

Agency Projected Use:Office/Maintenance Site

The Texas Department of Transportation utilizes this site as an office and maintenance facility. It is located north of IH-20 on U.S. Highway 283 North in Baird. The site is improved with one building, underground storage tanks, perimeter chain-link security fencing, and asphalt parking. Five acres are being utilized for storage of equipment and road material. The surrounding land use is agricultural development.

Recommendation: *Retain for continued agency operation.*

Texas General Land Office

Ballinger Maintenance Site

Location:

FM 2887 North, Ballinger, Runnels County, Texas

Legal Description:

Volume 312, Page 444, Runnels County Deed Records

Encumbrances

Physical: None

Acres: 7.01

Sen. Dist.:28 Rep. Dist.:72 FAR 0.02 Bldgs: 2 Bldg Sq Ft 8,838 sq. ft.

% in Floodplain:0% Slope:Level Frontage: FM 2887 North

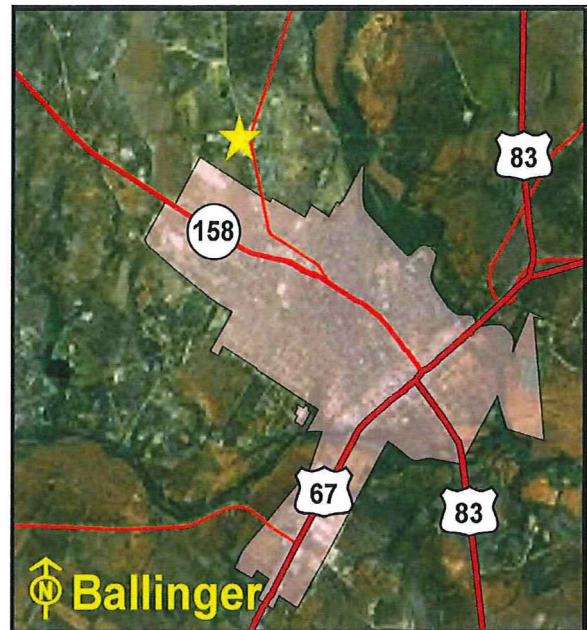
Zoning:Unzoned

Utilities:Electricity, Gas, Telephone, Water, Septic Tank

Surrounding Uses:Rangeland, Commercial, Residential, Industrial

Current Use:Maintenance Site

Agency Projected Use:Maintenance Site



Location Map

The Texas Department of Transportation utilizes this site as a maintenance facility. It is located northeast of SH 158 along the west side of FM 2887 in Ballinger. The site is improved with two buildings, perimeter chain-link fencing, and asphalt parking. The surrounding land use includes rangeland, commercial, industrial, and residential development.

Recommendation: *Retain for continued agency operation.*

Texas General Land Office

Balmorhea Maintenance Site

Location:

2261 FM 2903 (Business IH-10), Balmorhea, Reeves County, Texas

Legal Description:

Volume 277, Page 797, Reeves County Deed Records



Location Map

Encumbrances**Physical:**

Acres: 8.26

Sen. Dist.: 19 Rep. Dist.: 74 FAR..... 0.01 Bldgs: 2 Bldg Sq Ft 6,480 sq.ft.

% in Floodplain: 0% Slope: Level Frontage: FM 2903 (Business IH-10)

Zoning: Unzoned

Utilities: Electricity, Telephone, Wastewater, Water

Surrounding Uses: Rangeland, Vacant

Current Use: Office/Maintenance Site

Agency Projected Use: Office/Maintenance Site

The Texas Department of Transportation utilizes this site as an office and maintenance facility. The site is located on FM 2903 (Business IH-30) in Balmorhea. It's improved with two buildings, underground storage tanks, perimeter chain-link fencing, and asphalt parking. Two acres are being utilized for storage of equipment and road material. The surrounding land use is rangeland.

Recommendation: *Retain for continued agency operations.*

Texas General Land Office

Bandera Maintenance Site

Location:

2018 FM 3240, Bandera, Bandera County, Texas

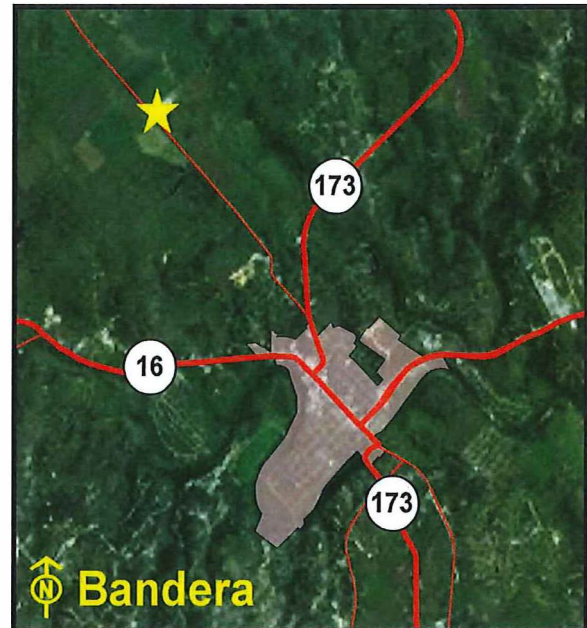
Legal Description:

Volume 188, Page 845, Bandera County Deed Records

Encumbrances

Physical: None

Acres:11.58



Location Map

Sen. Dist.:.....24 Rep. Dist.:.....53 FAR..... 0.03 Bldgs: 6 Bldg Sq Ft13,397 sq.ft.

% in Floodplain:0% Slope:.....Level Frontage:FM 3240

Zoning:Unzoned

Utilities:Electricity, Telephone, Water, Septic Tank

Surrounding Uses:Agricultural, Commercial

Current Use:Office/Maintenance Site

Agency Projected Use:Office/Maintenance Site

The Texas Department of Transportation utilizes this site as an office and maintenance facility. The site is located along the east side of FM 3240 in Bandera. The site is improved with six buildings, perimeter chain-link fencing, and asphalt parking. The surrounding land uses include agricultural and commercial development.

Recommendation: *Retain for continued agency operations.*

Texas General Land Office

Bastrop Maintenance Site

Location:

174 State HWY 21 East, Bastrop, Bastrop County,
Texas

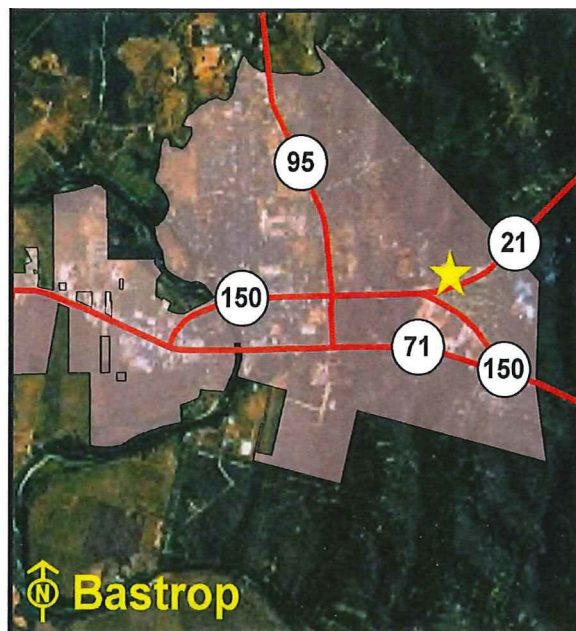
Legal Description:

Volume 13H, Page 181, Bastrop County Deed Records

Encumbrances

Physical: None

Acres: 8.92



Location Map

Sen. Dist.:.....14 Rep. Dist.:.....17 FAR 0.06 Bldgs: 4 Bldg Sq Ft 22,538 sq.ft.

% in Floodplain:0% Slope:.....Level Frontage:State HWY 21 East

Zoning:Commercial

Utilities:Electricity, Gas, Telephone, Wastewater, Water

Surrounding Uses:Rangeland, Commercial, Residential, Recreational

Current Use:Office/Maintenance Site

Agency Projected Use:Office/Maintenance Site

The Texas Department of Transportation utilizes this site as an office and maintenance facility. The site is located on State Highway 21 East in Bastrop. The site is improved with four buildings, perimeter chain-link fencing and asphalt parking. The surrounding land uses include residential, commercial, and recreational development.

Recommendation: *Retain for continued agency operations.*

Texas General Land Office

Bay City Maintenance Site

Location:

500 and 510 Ave F (State HWY 60), Bay City,
Matagorda County, Texas

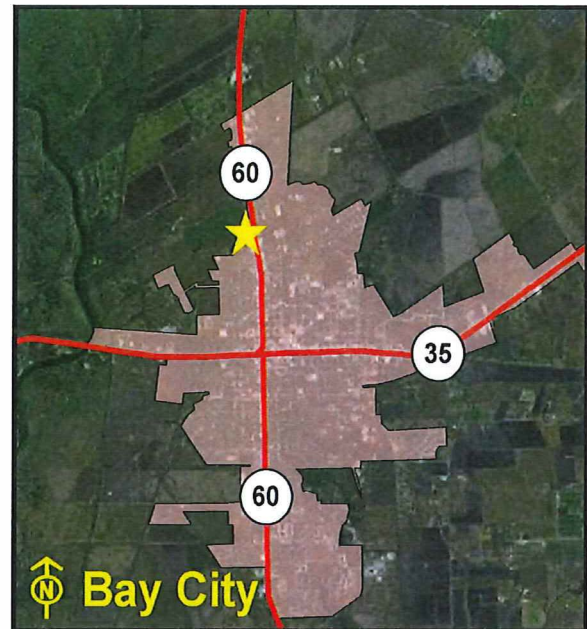
Legal Description:

Volume 310, Page 4, Volume 435, Page 325,
Matagorda County Deed Records

Encumbrances

Physical: None

Acres: 8.291



Location Map

Sen. Dist.:.....18 Rep. Dist.:.....25 FAR 0.03 Bldgs:4 Bldg Sq Ft 9,855 sq.ft.

% in Floodplain:0% Slope:.....Level Frontage: Ave F (State HWY 60)

Zoning:Unzoned

Utilities:Electricity, Gas, Telephone, Wastewater, Water

Surrounding Uses:Industrial, Office, Residential

Current Use:Office/Maintenance Site

Agency Projected Use:Office/Maintenance Site

The Texas Department of Transportation utilizes this site as an office and maintenance facility. The site is located south of Eagles Road on the west side of Avenue F (State Highway 60) in North Bay City. The site is improved with four buildings, aboveground storage tanks, perimeter chain-link security fencing, and asphalt parking. The surrounding land uses include office, industrial, and residential development.

Recommendation: *Retain for continued agency operations.*

Texas General Land Office

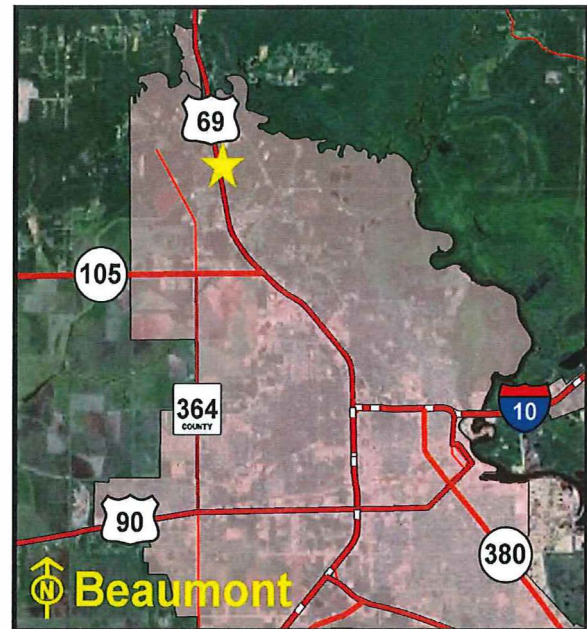
Beaumont Area Engineering and Maintenance Site

Location:

8450 Eastex Freeway, Beaumont, Jefferson County, Texas

Legal Description:

File No. 96-9638934, Jefferson County Deed Records

**Encumbrances**

Physical: None

Acres: 21.31

Sen. Dist.: 4 Rep. Dist.: 22 FAR 0.03 Bldgs: 5 Bldg Sq Ft 24,302 sq.ft.

% in Floodplain: 0% Slope: Level Frontage: Eastex Freeway

Zoning: Industrial

Utilities: Electricity, Gas, Telephone, Wastewater, Water

Surrounding Uses: Commercial

Current Use: Office/Maintenance Site

Agency Projected Use: Office/Maintenance Site

The Texas Department of Transportation utilizes this site as an office and maintenance facility. The site is located between Tram Road and Chinn Lane along the east side of Eastex Freeway in Beaumont. The site is improved with five buildings and asphalt parking. Four acres are being utilized for storage of equipment and road material. The surrounding land use is commercial development.

Recommendation: *Retain for continued agency operations.*

Texas General Land Office

Beaumont District Headquarters Site

Location:

8350 Eastex Freeway (U.S. HWY 69), Beaumont,
Jefferson County, Texas

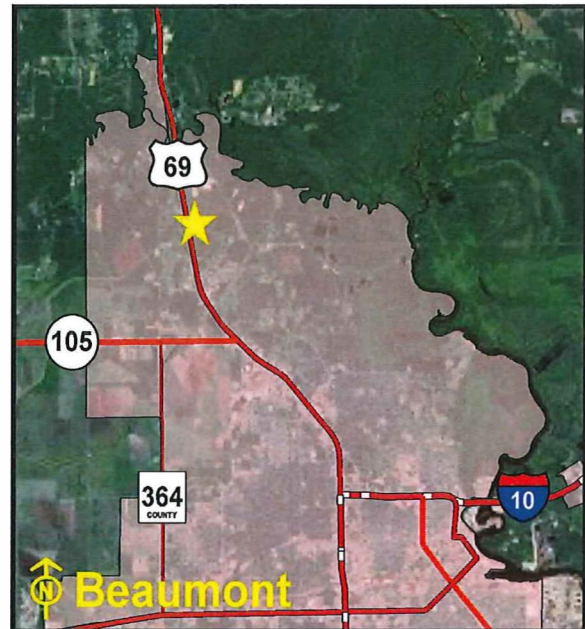
Legal Description:

Volume 1180, Page 491, Jefferson County Deed
Records

Encumbrances

Physical: None

Acres:28



Location Map

Sen. Dist.:4 Rep. Dist.:22 FAR..... 0.09 Bldgs: 8 Bldg Sq Ft 11 0,721 sq.ft.

% in Floodplain:0% Slope:Level Frontage: Eastex Fwy (U.S. HWY 69)

Zoning:Industrial

Utilities:Electricity, Gas, Telephone, Wastewater, Water

Surrounding Uses:Commercial, Governmental

Current Use:District Headquarters Site

Agency Projected Use:District Headquarters Site

The Texas Department of Transportation utilizes this site as a district headquarters. It is located between Tram Road and Chinn Lane along the east side of Eastex Freeway (U.S. Highway 69) in Beaumont. The site is improved with eight buildings, aboveground storage tanks, and asphalt parking. The surrounding land uses include governmental and commercial development.

Recommendation: *Retain for continued agency operations.*

Texas General Land Office

Beeville Maintenance Site

Location:

662 U.S. HWY 181 North, Beeville, Bee County,
Texas

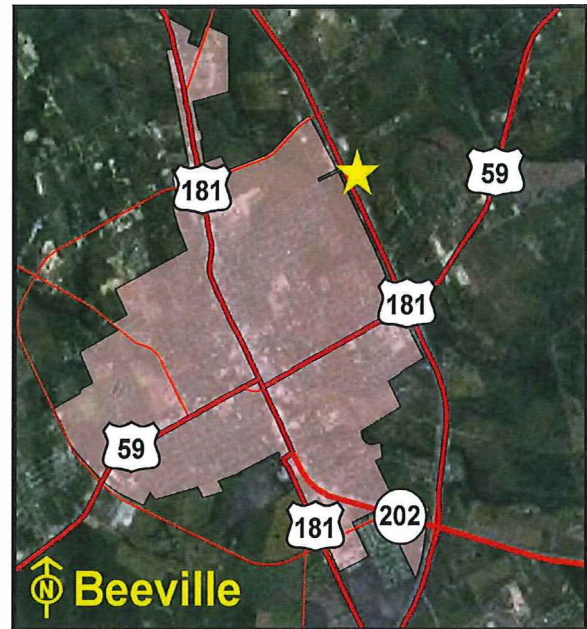
Legal Description:

Volume 596, Page 498, Bee County Deed Records

Encumbrances

Physical: None

Acres:22.225



Location Map

Sen. Dist.:21 Rep. Dist.:43 FAR..... 0.01 Bldgs: 2 Bldg Sq Ft1,605 sq.ft.

% in Floodplain:0% Slope:Level Frontage: U.S. HWY 181, Wofford Ln.

Zoning:Unzoned

Utilities:Electricity, Telephone, Wastewater, Water

Surrounding Uses:Agricultural, Residential, Commercial

Current Use:Office/Maintenance Site

Agency Projected Use:Office/Maintenance Site

The Texas Department of Transportation utilizes this site as an office and maintenance facility. It is located at the southeast corner of U.S. Highway 181 northbound access road and Wofford Lane in Beeville. The site is improved with two buildings, exterior lighting, perimeter chain-link fencing, and asphalt parking. The surrounding land use is vacant land.

Recommendation: *Retain for continued agency operations.*

Texas General Land Office

Belton Area Engineering and
Maintenance Site

Location:

410 West Loop 121, Belton, Bell County, Texas

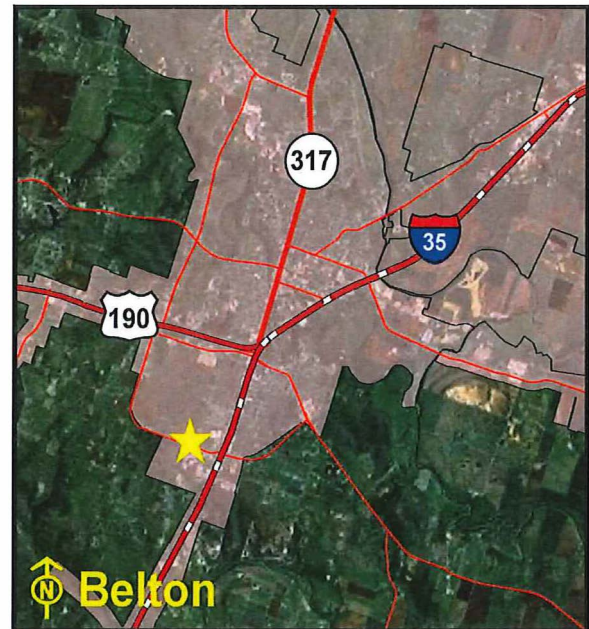
Legal Description:

Volume 695, Page 255, Bell County Deed Records

Encumbrances

Physical: None

Acres: 20.1



Location Map

Sen. Dist.: 24 Rep. Dist.: 55 FAR..... 0.03 Bldgs: 3 Bldg Sq Ft.....25,277 sq.ft.

% in Floodplain:0% Slope:.....Level Frontage:Loop 121, South Connell St.

Zoning:Commercial

Utilities:Electricity, Gas, Telephone, Wastewater, Water

Surrounding Uses:Residential, Commercial, Civic

Current Use:Office/Maintenance Site

Agency Projected Use:Office/Maintenance Site

The Texas Department of Transportation utilizes this site as an office and maintenance facility. It is located on the northwest corner of Loop 121 and South Connell Street in Belton. The site is improved with three buildings, perimeter chain-link fencing, and asphalt parking. The surrounding land uses include civic, commercial, and residential development.

Recommendation: *Retain for continued agency operations.*

Texas General Land Office

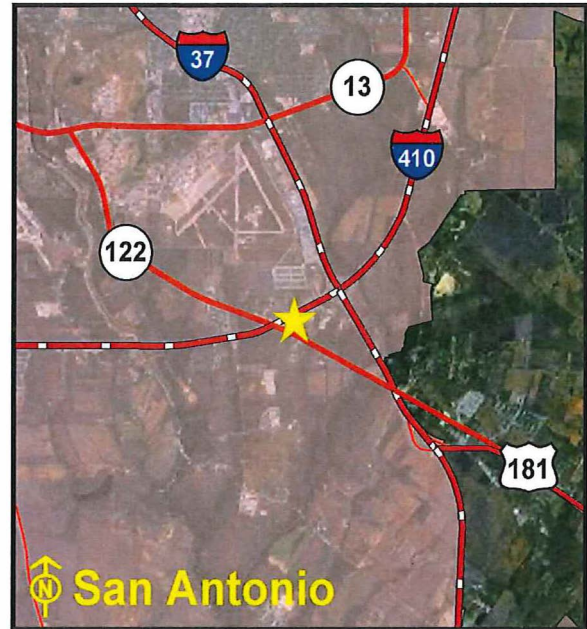
Bexar Metro Area Engineering and Maintenance Site

Location:

9320 Southeast Loop 410, San Antonio, Bexar County, Texas

Legal Description:

Book D, Volume 6647, Page 155, Bexar County Deed Records



Location Map

Encumbrances

Physical: None

Acres:18.638

Sen. Dist.: 19 **Rep. Dist.:**118 **FAR:**..... 0.03 **Bldgs:** 3 **Bldg Sq Ft**26,803 sq.ft.

% in Floodplain:5% **Slope:**.....Level **Frontage:**SE Loop 410, South Presa St.

Zoning:Mixed-Use

Utilities:Electricity, Gas, Wastewater, Water

Surrounding Uses:Residential, Commercial

Current Use:Office/Maintenance Site

Agency Projected Use:Office/Maintenance Site

The Texas Department of Transportation utilizes this site as an office and maintenance facility. It is located along the southeast corner of Loop 410 and South Presa Street in San Antonio. The site is improved with three buildings, aboveground fuel storage tanks, and asphalt parking. The surrounding land uses include residential and commercial development. There is an area of the property that is located in a minimal flood zone.

Recommendation: *Retain for continued agency operations.*

Texas General Land Office

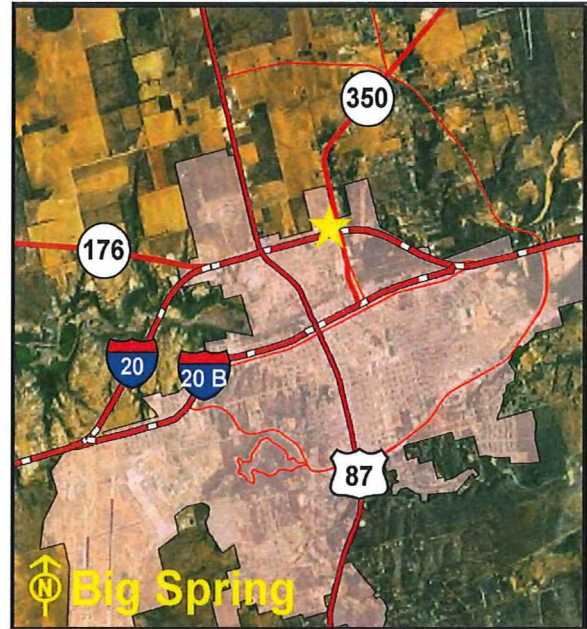
Big Spring Area Engineering and Maintenance Site

Location:

1201 North Benton (State HWY 350 North),
Big Spring, Howard County, Texas

Legal Description:

Volume 258, Page 13, Howard County Deed Records



Location Map

Encumbrances

Physical: None

Acres: 7.06

Sen. Dist.:.....31 Rep. Dist.:.....72 FAR 0.05 Bldgs: 2 Bldg Sq Ft 10,815 sq.ft.

% in Floodplain:0% Slope:.....Level Frontage:.. North Benton (State HWY 350 North)

Zoning:Unzoned

Utilities:Electricity, Gas, Telephone, Wastewater, Water

Surrounding Uses:Residential, Commercial, Industrial

Current Use:Office/Maintenance Site

Agency Projected Use:Office/Maintenance Site

The Texas Department of Transportation utilizes this site as an office and maintenance facility. It is located on the northwest corner of North Benton (State Highway 350 North) and Interstate Highway 20 in Big Spring. The site is improved with two buildings, aboveground storage tanks, perimeter chain-link fencing, and asphalt parking. The surrounding land uses include industrial, residential, and commercial development.

Recommendation: *Retain for continued agency operations.*

Texas General Land Office

Boerne Maintenance Site

Location:

1375 North Main Street (U.S. HWY 87), Boerne,
Kendall County, Texas

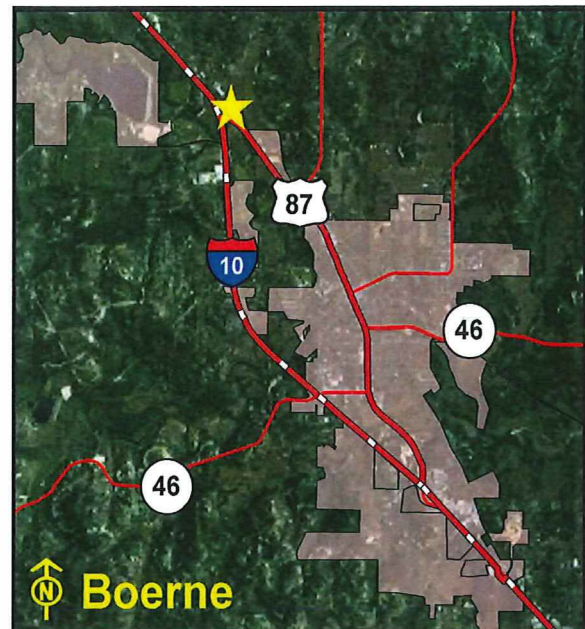
Legal Description:

Volume 496, Page 370, Kendall County Deed Records

Encumbrances

Physical: None

Acres:12.247



Location Map

Sen. Dist.:25 Rep. Dist.:73 FAR..... 0.04 Bldgs: 1 Bldg Sq Ft15,131 sq.ft.

% in Floodplain:0% Slope:Level Frontage: N. Main St. (U.S. Hwy 87), Pfeiffer Rd

Zoning:Industrial

Utilities:Electricity, Gas, Telephone, Water, Septic Tank

Surrounding Uses:Industrial, Residential

Current Use:Office/Maintenance Site

Agency Projected Use:Office/Maintenance Site

The Texas Department of Transportation utilizes this site as an office and maintenance facility. It is located at the southeast corner of Main Street (U.S. Highway 87) and Pfeiffer Road in Boerne. The site is improved with one building, aboveground storage tanks, perimeter chain-link fencing, and asphalt parking. Seven acres are being utilized for storage of equipment and road material. The surrounding land uses include industrial and residential development.

Recommendation: *Retain for continued agency operations.*

Texas General Land Office

Bolivar Peninsula Maintenance Sub-Section Site

Location:

State HWY 87 and North Caplen Street, Bolivar Peninsula, Galveston County, Texas

Legal Description:

Volume 695, Page 1, Galveston County Deed Records

Encumbrances

Physical: Floodplain

Acres: 0.279

Sen. Dist.: 4 **Rep. Dist.:** 23 **FAR**..... 0.00 **Bldgs:** 0 **Bldg Sq Ft** 0 sq. ft.

% in Floodplain: 100% **Slope:** Level **Frontage:** State HWY 87, North Caplen St.

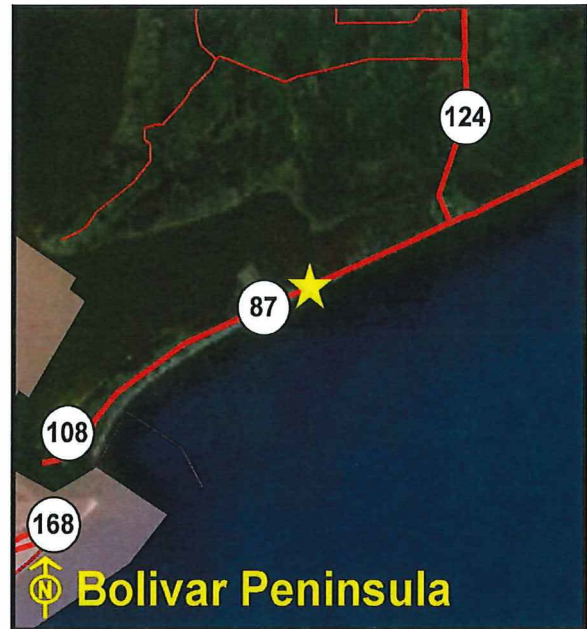
Zoning: Unzoned

Utilities: Electricity, Telephone, Wastewater, Water

Surrounding Uses: Residential, Commercial

Current Use: Vacant

Agency Projected Use: Material Storage Site



Location Map

The Texas Department of Transportation utilizes this site as an office and maintenance facility. It is located on the corner of State Highway 87 and North Caplen Street on the Bolivar Peninsula. The site is improved with underground storage tanks. The surrounding land uses include residential and commercial development.

Recommendation: *Retain for continued agency operations.*

Texas General Land Office

Borger Maintenance Site

Location:

2500 South Cedar St. (State HWY 207), Borger,
Hutchinson County, Texas

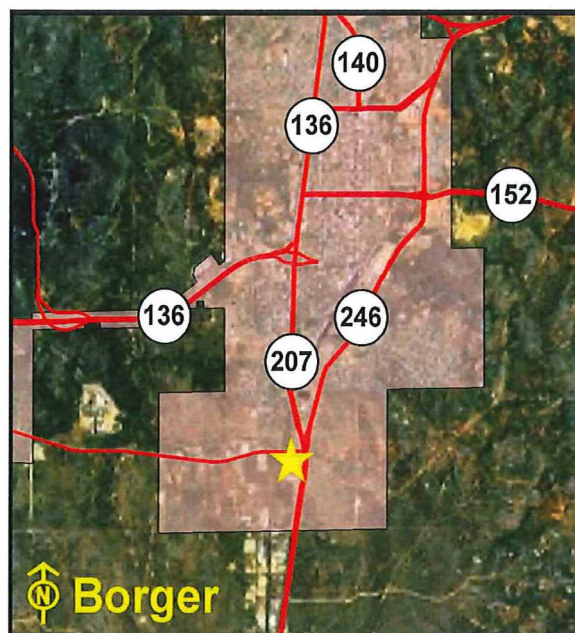
Legal Description:

Volume 165, Page 446, and Page 449, Hutchison
County Deed Records

Encumbrances

Physical: None

Acres: 9.75



Location Map

Sen. Dist.:.....31 Rep. Dist.:.....87 FAR 0.03 Bldgs: 4 Bldg Sq Ft 11,674 sq.ft.

% in Floodplain:0% Slope:.....Level Frontage:South Cedar St.

Zoning:Commercial

Utilities:Electricity, Gas, Telephone, Water, Septic Tank

Surrounding Uses:Agricultural, Residential, Commercial

Current Use:Office/Maintenance Site

Agency Projected Use:Office/Maintenance Site

The Texas Department of Transportation utilizes this site as an office and maintenance facility. It is located at the southeast corner of South Cedar Street (State Highway 207) and FM 1551 in Borger. The site is improved with four buildings, exterior lighting, perimeter chain-link security fencing, and asphalt parking. The surrounding land uses include agricultural, residential, and commercial development. A portion of the site is being utilized for storage of equipment and road material.

Recommendation: *Retain for continued agency operations.*

Texas General Land Office

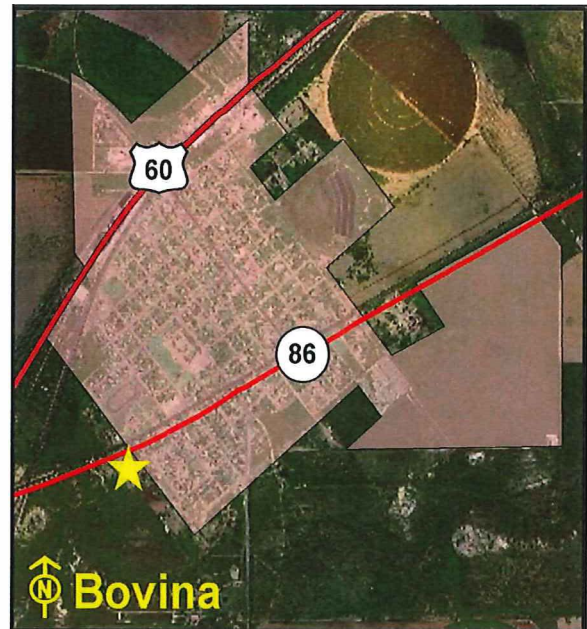
Bovina Maintenance Site

Location:

1101 State HWY 86 West, Bovina, Parmer County,
Texas

Legal Description:

Volume 107, Page 87, Parmer County Deed Records



Location Map

Encumbrances

Physical: None

Acres: 5.541

Sen. Dist.:31 Rep. Dist.:86 FAR..... 0.06 Bldgs: 6 Bldg Sq Ft 14,946 sq.ft.

% in Floodplain:0% Slope:Level Frontage: State HWY 86 West

Zoning:Unzoned

Utilities:Electricity, Gas, Telephone, Wastewater, Water

Surrounding Uses:Residential, Commercial, Ranching, Rangeland

Current Use:Office/Maintenance Site

Agency Projected Use:Office/Maintenance Site

The Texas Department of Transportation utilizes this site as an office and maintenance facility. The site is located along the south side of State Highway 86 West on the southwest side of Bovina. The site is improved with six buildings, aboveground storage tanks, perimeter chain-link fencing, and asphalt parking. The surrounding land uses include rangeland, ranching, commercial, and residential development.

Recommendation: *Retain for continued agency operations.*

Texas General Land Office

Bowie Area Engineering and
Maintenance Site**Location:**

905 State HWY 81, Bowie, Montague County,
Texas

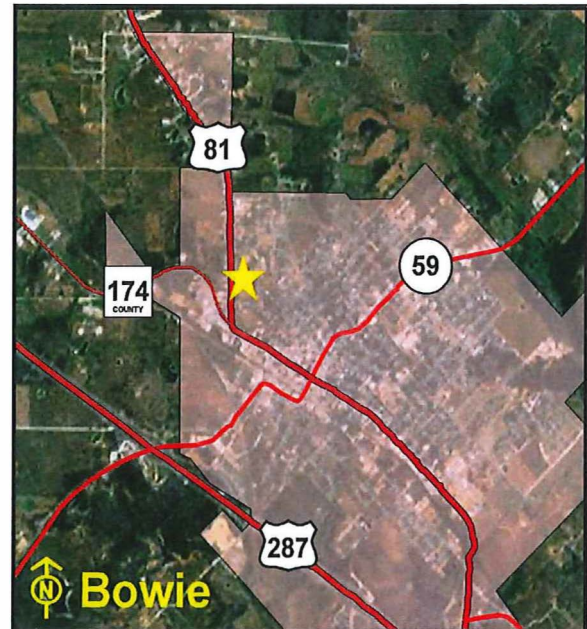
Legal Description:

Volume 218, Page 579, Volume 287, Page 493,
Volume 298, Page 590, Volume 374, Page 156,
Montague County Deed Records

Encumbrances

Physical: None

Acres:10.682



Sen. Dist.:30 **Rep. Dist.:**68 **FAR** 0.03 **Bldgs:** 7 **Bldg Sq Ft** 13,967 sq.ft.

% in Floodplain:0% **Slope:**Moderate **Frontage:** U.S. HWY 81

Zoning:Commercial

Utilities:Electricity, Gas, Telephone, Wastewater, Water

Surrounding Uses:Residential, Commercial

Current Use:Office/Maintenance Site

Agency Projected Use:Office/Maintenance Site

The Texas Department of Transportation utilizes this site as an office and maintenance facility. The site is located on State Highway 81 in Bowie. The site is improved with seven buildings, security lighting, underground storage tanks, perimeter chain-link fencing, and asphalt parking. The surrounding land uses include residential and commercial development.

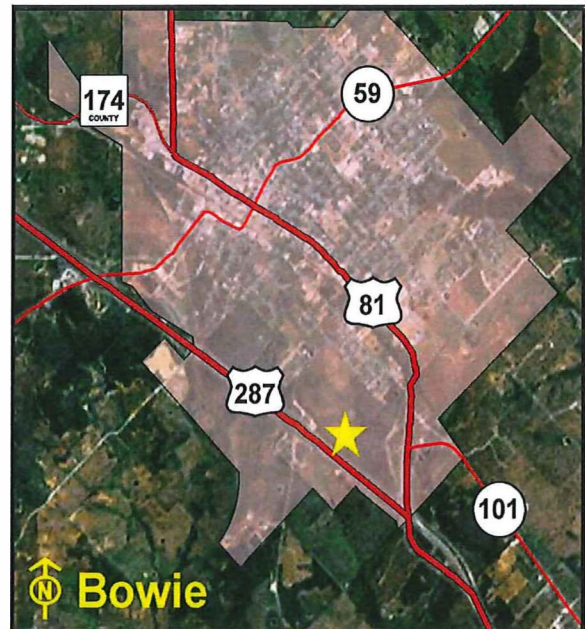
Recommendation: *Retain for continued agency operations.*

Texas General Land Office

Bowie Area Material and Storage Site

Location:

U.S. HWY 287, Bowie, Montague County, Texas

Legal Description:Volume 145, Page 485, Page 554, Montague County
Deed Records**Encumbrances****Physical:** None**Acres:**.....11.999**Sen. Dist.:**.....30 **Rep. Dist.:**.....68 **FAR**..... 0.00**Bldgs:** 0 **Bldg Sq Ft**..... 0 sq.ft.**% in Floodplain:**0% **Slope:**.....Level **Frontage:** U.S HWY 287**Zoning:**Commercial**Utilities:**Electricity, Telephone, Wastewater, Water**Surrounding Uses:**Commercial**Current Use:**Vacant**Agency Projected Use:**Proposed Office/Material Storage Site

Location Map

The Texas Department of Transportation plans to utilize this site as an office and maintenance facility. It is located on the northeast side of U.S. Highway 287, between FM 1125 and U.S. Highway 81 in Bowie. The site is currently vacant without improvements. The surrounding land use includes commercial development.

Recommendation: *Retain for continued agency operations.*

Texas General Land Office

Brackettville Maintenance Site

Location:

U.S. HWY 90 East, Brackettville, Kinney County, Texas

Legal Description:

Volume A-37, Page 336, Kinney County Deed Records



Location Map

Encumbrances

Physical: None

Acres: 6.37

Sen. Dist.:.....19 Rep. Dist.:.....74 FAR..... 0.04 Bldgs: 3 Bldg Sq Ft 10,848 sq.ft.

% in Floodplain:0% Slope:.....Level Frontage: U.S. HWY 90 East

Zoning:Unzoned

Utilities:Electricity, Gas, Telephone, Wastewater, Water

Surrounding Uses:Industrial, Agricultural, Residential

Current Use:Office/Maintenance Site

Agency Projected Use:Office/Maintenance Site

The Texas Department of Transportation utilizes this site as an office and maintenance facility. It is located on the south side of U.S. Highway 90 East at the southeastern edge of Brackettville. The site is improved with three buildings, aboveground storage tanks, perimeter chain-link fencing, and asphalt parking. Three acres are being utilized for storage of equipment and road material. The surrounding land uses include agricultural, industrial, and residential development.

Recommendation: *Retain for continued agency operations.*

Texas General Land Office

Brady Area Engineering and Maintenance Site

Location:

1605 North Bridge Street (U.S. HWY 377), Brady,
McCulloch County, Texas

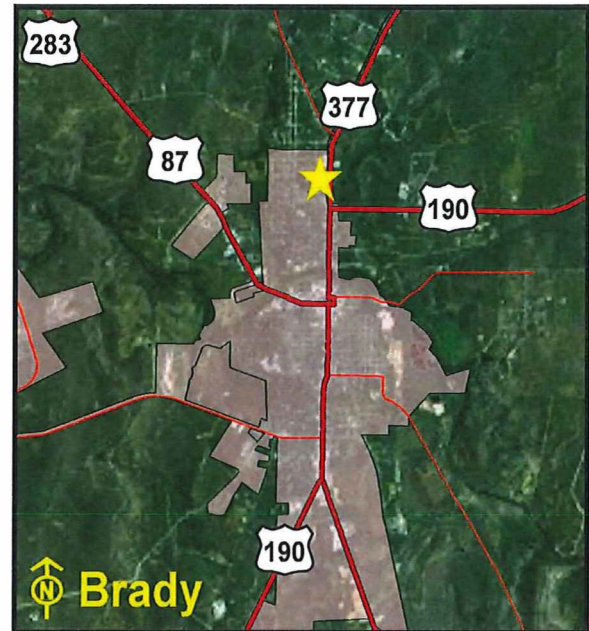
Legal Description:

Volume 144, Page 120, Volume 224, Page 373,
McCulloch County Deed Records

Encumbrances

Physical: None

Acres: 7.69



Location Map

Sen. Dist.:.....28 Rep. Dist.:.....59 FAR 0.03 Bldgs: 7 Bldg Sq Ft11,585 sq.ft.

% in Floodplain:0% Slope:Level Frontage: U.S. HWY 377, Belton St.

Zoning:Commercial

Utilities:Electricity, Gas, Telephone, Wastewater, Water

Surrounding Uses:Residential, Commercial, Industrial

Current Use:Office/Maintenance Site

Agency Projected Use:Office/Maintenance Site

The Texas Department of Transportation utilizes this site as an office and maintenance facility. The site is located on North Bridge Street (U.S. Highway 377) in Brady. The site is improved with seven buildings, perimeter chain-link fencing, and asphalt parking. The surrounding land uses include residential, industrial, and commercial development. A portion of the site is being utilized as a material storage area for gravel and asphalt.

Recommendation: *Retain for continued agency operations.*

Texas General Land Office

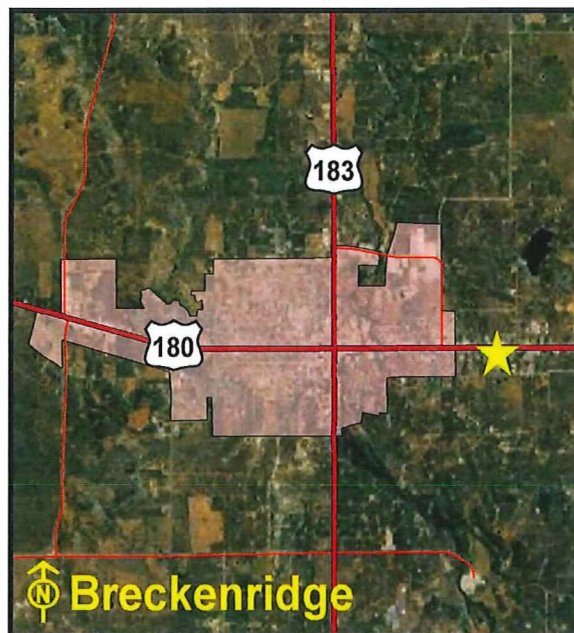
Breckenridge Maintenance Site

Location:

1517 U.S. HWY 180 East, Breckenridge, Stephens County, Texas

Legal Description:

Volume 177, Page 520, Stephens County Deed Records



Location Map

Encumbrances

Physical: None

Acres: 5.55

Sen. Dist.:28 Rep. Dist.:60 FAR..... 0.06 Bldgs:4 Bldg Sq Ft 13,519 sq.ft.

% in Floodplain:0% Slope:Level Frontage: U.S. HWY 180 East

Zoning:Unzoned

Utilities:Electricity, Gas, Telephone, Water, Septic Tank

Surrounding Uses:Residential, Commercial

Current Use:Office/Maintenance Site

Agency Projected Use:Office/Maintenance Site

The Texas Department of Transportation utilizes this site as an office and maintenance facility. The site is located on the southeast corner of U.S. Highway 180 and Melrose Street in Breckenridge. The site is improved with four buildings, aboveground and underground storage tanks, security lighting, perimeter chain-link fencing, and asphalt parking. The surrounding land uses include commercial and residential development.

Recommendation: *Retain for continued agency operations.*

Texas General Land Office

Brenham Area Engineering and Maintenance Site

Location:

1821 State HWY 105 East, Brenham, Washington County, Texas

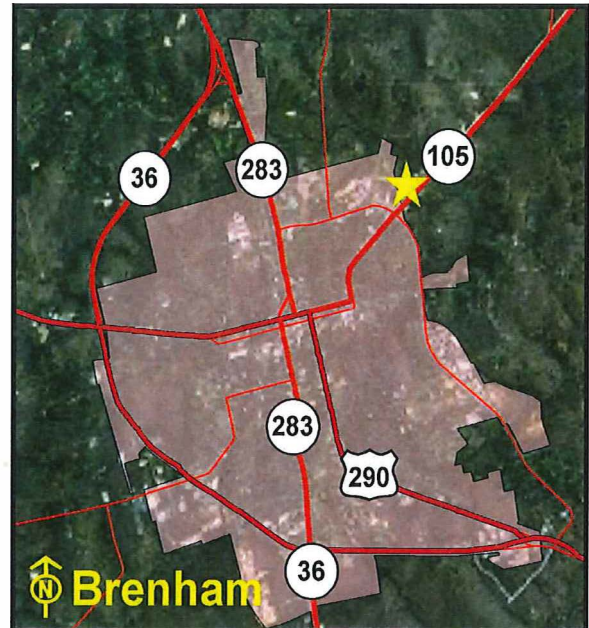
Legal Description:

Volume 235, Page 539, Washington County Deed Records

Encumbrances

Physical: None

Acres: 6.133



Location Map

Sen. Dist.:.....18 Rep. Dist.:.....13 FAR..... 0.08 Bldgs: 9 Bldg Sq Ft.. 21,176 sq.ft.

% in Floodplain:0% Slope:.....Level Frontage: State HWY 105

Zoning:Commercial

Utilities:Electricity, Telephone, Wastewater, Water

Surrounding Uses:Industrial, Commercial, Retail, Governmental

Current Use:Office/Maintenance Site

Agency Projected Use:Office/Maintenance Site

The Texas Department of Transportation utilizes this site as an office and maintenance facility. The site is located along State Highway 105 in the east portion of Brenham. The site is improved with nine buildings, perimeter chain-link fencing, and asphalt parking. The surrounding land uses include civic, commercial, industrial, and retail development.

Recommendation: *Retain for continued agency operations.*

Texas General Land Office

Bronson Maintenance Site

Location:

U.S. HWY 184, Bronson, Sabine County, Texas

Legal Description:

Volume 178, Page 495, Volume 45, Page 431, Sabine County Deed Records

Encumbrances**Physical:** None**Acres:** 5.09

Location Map

Sen. Dist.:3 **Rep. Dist.:**9 **FAR:** 0.00 **Bldgs:** 0 **Bldg Sq Ft** 0 sq.ft.**% in Floodplain:**0% **Slope:**Moderate **Frontage:** U.S. HWY 184, FM 1**Zoning:**Unzoned**Utilities:**Electricity, Gas, Telephone, Wastewater, Water**Surrounding Uses:**Residential**Current Use:**Material Storage Site**Agency Projected Use:**Material Storage Site

The Texas Department of Transportation utilizes this site for material storage. The site is located near the intersection of FM 1 and U.S. Highway 184 in Bronson. The site is improved with perimeter chain-link fencing. The surrounding land use is residential development.

Recommendation: *Retain for continued agency operations.*

Texas General Land Office

Bronte Maintenance Sub-Section Site

Location:

State HWY 158, Bronte, Coke County, Texas

Legal Description:

Volume 60, Page 232, Volume 129, Page 81, Coke County Deed Records

Encumbrances

Physical: None

Acres: 1.72

Sen. Dist.:.....28 Rep. Dist.:.....72 FAR..... 0.01 Bldgs: 1 Bldg Sq Ft903 sq.ft.

% in Floodplain:0% Slope:.....Level Frontage: SH 158, U.S. HWY 277

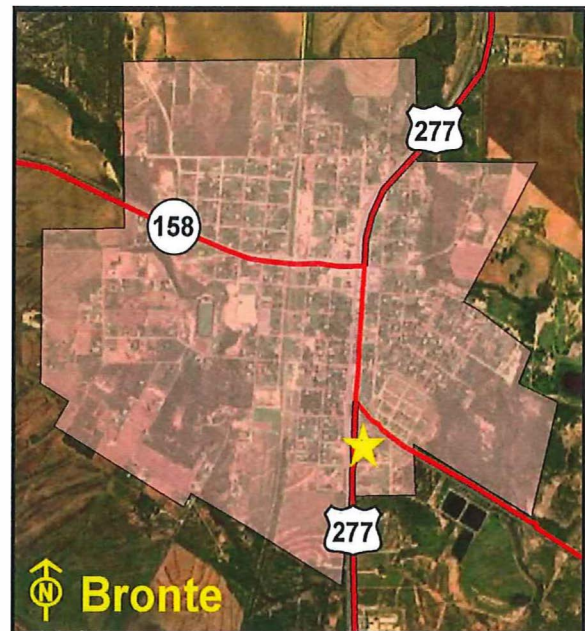
Zoning:Unzoned

Utilities:Electricity, Gas, Telephone, Wastewater, Water, Septic Tank

Surrounding Uses:Residential, Commercial

Current Use:Material Storage Yard

Agency Projected Use:Material Storage Yard



Location Map

The Texas Department of Transportation utilizes this site as a material storage yard. The site is located on the south side of State Highway 158 just past the intersection with U.S. Highway 277 in Bronte. The site is improved with one building and perimeter chain-link fencing. The surrounding land uses include residential and commercial development.

Recommendation: *Retain for continued agency operations.*

Texas General Land Office

Brownfield Area Engineering and Maintenance Site

Location:

800 Webb St, Brownfield, Terry County, Texas

Legal Description:

Volume 239, Page 593, Terry County Deed Records

Encumbrances

Physical: None

Acres: 6.04

Sen. Dist.:28 Rep. Dist.:83 FAR..... 0.04 Bldgs: 2 Bldg Sq Ft11,297 sq.ft.

% in Floodplain:0% Slope:Level Frontage:Webb St.

Zoning:Unzoned

Utilities:Electricity, Gas, Telephone, Wastewater, Water

Surrounding Uses:Commercial, Governmental, Residential

Current Use:Office/Maintenance Site

Agency Projected Use:Office/Maintenance Site



Location Map

The Texas Department of Transportation utilizes this site as an office and maintenance facility. The site is located along the south side of Webb Street in Brownfield. The site is improved with two buildings, underground storage tanks, perimeter chain-link fencing, and asphalt parking. The surrounding land uses include governmental, residential, and commercial development.

Recommendation: *Retain for continued agency operations.*

Texas General Land Office

Brownsville Maintenance Site

Location:

U.S. HWY 281 West, Brownsville, Cameron County,
Texas

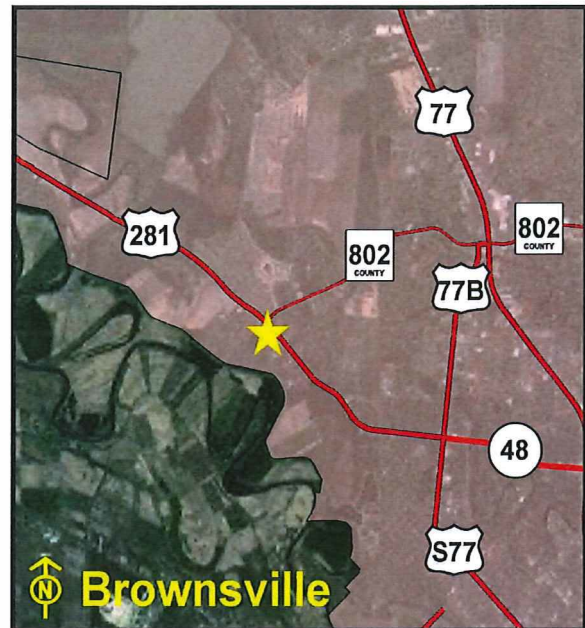
Legal Description:

Volume 476, Page 43, Cameron County Deed Records

Encumbrances

Physical: None

Acres: 7.59



Location Map

Sen. Dist.:.....27 Rep. Dist.:.....38 FAR..... 0.05 Bldgs: 3 Bldg Sq Ft14,954 sq.ft.

% in Floodplain:0% Slope:.....Level Frontage: U.S. HWY 281

Zoning:Residential

Utilities:Electricity, Gas, Telephone, Wastewater, Water

Surrounding Uses:Industrial, Commercial, Residential

Current Use:Office/Maintenance Site

Agency Projected Use:Office/Maintenance Site

The Texas Department of Transportation utilizes this site as an office and maintenance facility. The site is located on U.S. Highway 281 West in Brownsville. The site is improved with three buildings, perimeter chain-link fencing, and asphalt parking. The surrounding land uses include industrial, commercial, and residential development. A portion of the site is being utilized for storage of road materials.

Recommendation: *Retain for continued agency operations.*

Texas General Land Office

Brownwood District Headquarters
and Maintenance Site**Location:**

2495 U.S. Highway 183 North, Brownwood, Brown
County, Texas

Legal Description:

Volume 129, Page 188, Volume 139, Page 328,
Brown County Deed Records



Location Map

Encumbrances

Physical: None

Acres: 30.26

Sen. Dist.:.....24 **Rep. Dist.:**.....60 **FAR**..... 0.06 **Bldgs:** 8 **Bldg Sq Ft** 78,544 sq.ft.

% in Floodplain:0% **Slope:**.....Level **Frontage:** U.S. HWY 183

Zoning:Commercial

Utilities:Electricity, Gas, Telephone, Water, Septic Tank

Surrounding Uses:Agricultural, Residential, Commercial

Current Use:District Headquarters Site

Agency Projected Use:District Headquarters Site

The Texas Department of Transportation utilizes this site as a district headquarters. It is located on U.S. Highway 183 North in Brownwood. The site is improved with eight buildings, security lighting, perimeter chain-link security fencing, aboveground storage tanks, and asphalt parking. The surrounding land uses include residential, agricultural, and commercial development.

Recommendation: *Retain for continued agency operations.*

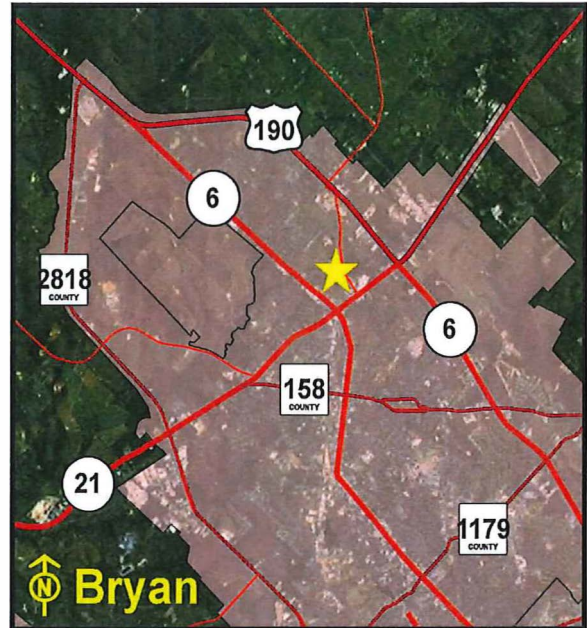
Texas General Land Office

Bryan Area Engineering and
Maintenance Site**Location:**

2102 Tabor Rd (F.M. 974), Bryan, Brazos County,
Texas

Legal Description:

Volume 158, Page 243, Brazos County Deed Records



Location Map

Encumbrances

Physical: None

Acres:.....10.948

Sen. Dist.:.....5 **Rep. Dist.:**12 **FAR:**..... 0.08 **Bldgs:** 10 **Bldg Sq Ft** 37,302 sq.ft.

% in Floodplain:0% **Slope:**.....Level **Frontage:** Tabor Rd, Millberger St

Zoning:Agriculture

Utilities:Electricity, Telephone, Wastewater, Water

Surrounding Uses:Residential

Current Use:Office/Maintenance Site

Agency Projected Use:Office/Maintenance Site

The Texas Department of Transportation utilizes this site as an office and maintenance facility. The site is located on the southwest corner of Tabor Road (F.M. 974) and Millberger Street in North Bryan. The site is improved with ten buildings, perimeter chain-link fencing, and asphalt parking. The surrounding land uses include residential development.

Recommendation: *Retain for continued agency operations.*

Texas General Land Office

Bryan District Headquarters Site -
New**Location:**

2571 North Earl Rudder Freeway (State HWY 6 East Bypass), Bryan, Brazos County, Texas

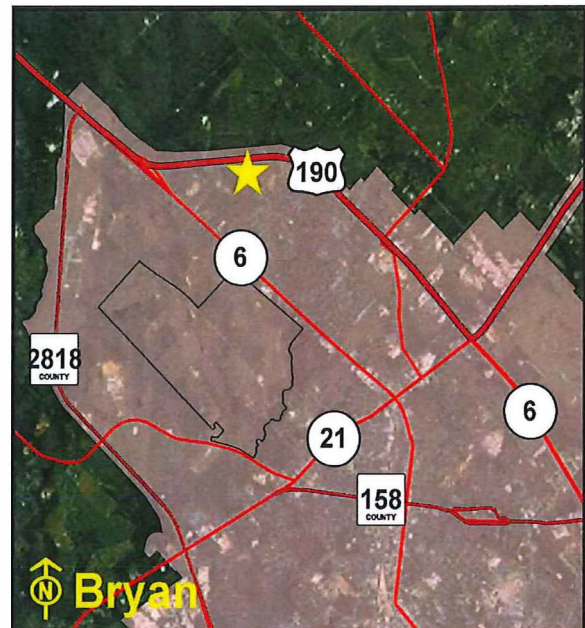
Legal Description:

Volume 3995, Page 222, Brazos County Deed Records

Encumbrances

Physical: None

Acres: 22.32



Location Map

Sen. Dist.: 5 Rep. Dist.: 14 FAR..... 0.06 Bldgs: 3 Bldg Sq Ft 54,549 sq.ft.

% in Floodplain:0% Slope:.....Level Frontage: .. North Earl Rudder Freeway, Texas Ave

Zoning:Mixed-Use

Utilities:Electricity, Gas, Telephone, Wastewater, Water

Surrounding Uses:Recreational, Residential, School, Governmental

Current Use:District Headquarters Site

Agency Projected Use:District Headquarters Site

The Texas Department of Transportation utilizes this site as a new district headquarters facility. The site is located on the south side of the western frontage road of the North Earl Rudder Freeway (State Highway 6 East Bypass) in Bryan. The site is improved with three buildings, perimeter chain-link fencing, and asphalt parking. The surrounding land uses include a school, recreational, governmental, and residential development.

Recommendation: *Retain for continued agency operations.*

Texas General Land Office

Buffalo Maintenance Site

Location:

2800 East Commerce St (U.S. HWY 79), Buffalo,
Leon County, Texas

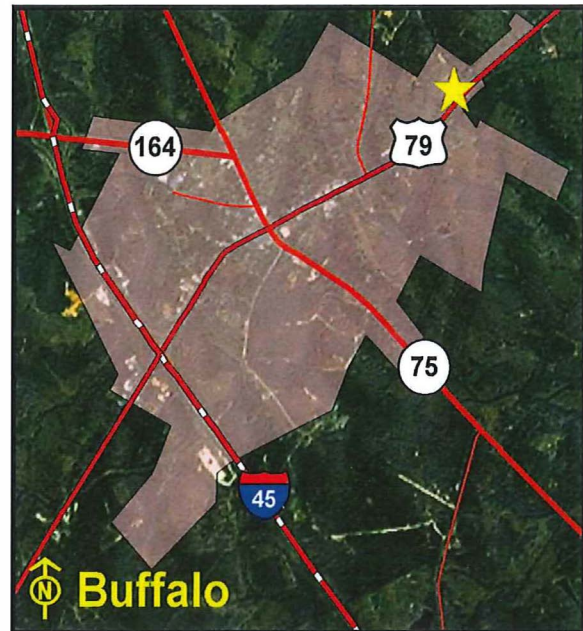
Legal Description:

Volume 162, Page 540, Leon County Deed Records

Encumbrances

Physical: None

Acres:6



Location Map

Sen. Dist.:5 Rep. Dist.:57 FAR..... 0.05 Bldgs: 6 Bldg Sq Ft11,952 sq.ft.

% in Floodplain:0% Slope:Moderate Frontage: East Commerce St

Zoning:Unzoned

Utilities:Electricity, Gas, Telephone, Wastewater, Water

Surrounding Uses:Residential, Agricultural, Industrial

Current Use:Office/Maintenance Site

Agency Projected Use:Office/Maintenance Site

The Texas Department of Transportation utilizes this site as an office and maintenance facility. It is located on the northwest side of East Commerce Street (U.S. Highway 79) in eastern Buffalo. The site is improved with six buildings, perimeter chain-link fencing, two underground fuel storage tanks, and asphalt parking. The surrounding land uses include agricultural, residential, and industrial development.

Recommendation: *Retain for continued agency operations.*

Texas General Land Office

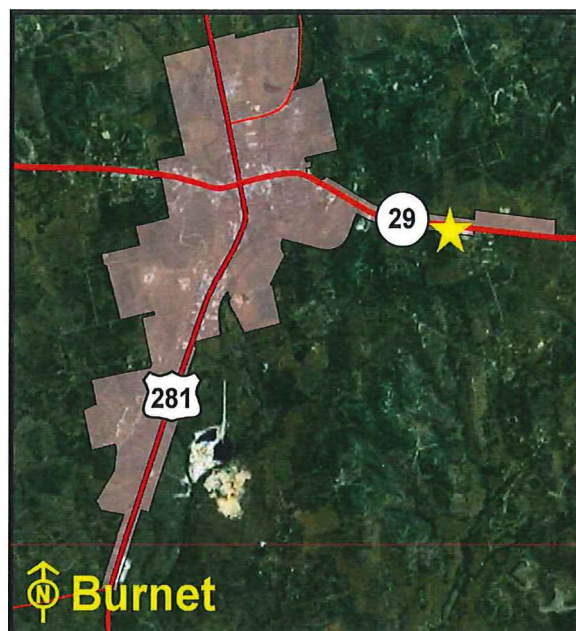
Burnet Area Engineering and Maintenance Site

Location:

3029 State HWY 29 East, Burnet, Burnet County,
Texas

Legal Description:

Volume 106, Page 105, Burnet County Deed Records



Location Map

Encumbrances

Physical: None

Acres:10

Sen. Dist.:24 Rep. Dist.:20 FAR..... 0.03 Bldgs: 3 Bldg Sq Ft14,545 sq.ft.

% in Floodplain:0% Slope:Level Frontage: State HWY 29 East

Zoning:Unzoned

Utilities: Electricity, Water, Septic Tank

Surrounding Uses:Residential, Church

Current Use:Office/Maintenance Site

Agency Projected Use:Office/Maintenance Site

The Texas Department of Transportation utilizes this site as an office and maintenance facility. It is located on State Highway 29 East in Burnet. The site is improved with three buildings, perimeter chain-link fencing, and asphalt parking. The surrounding land uses include a church and residential development. Five acres are being utilized for storage of equipment and road material.

Recommendation: *Retain for continued agency operations.*

Texas General Land Office

Caldwell Maintenance Site

Location:

2157 State HWY 36 South, Caldwell, Burleson
County, Texas

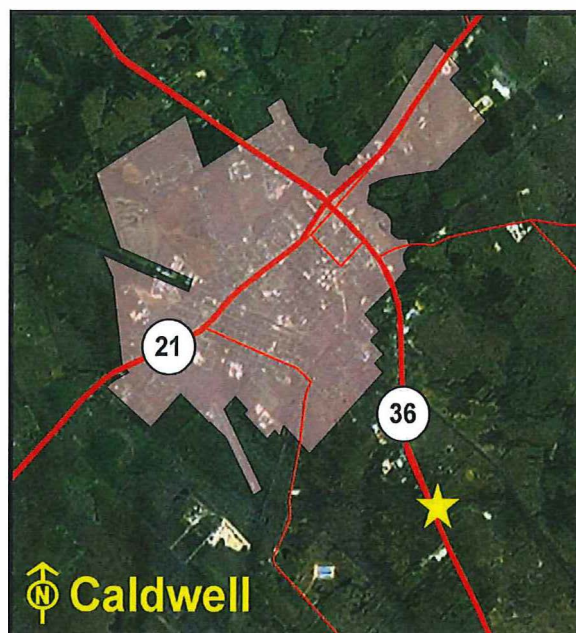
Legal Description:

Volume 130, Page 426, Burleson County Deed
Records

Encumbrances

Physical: None

Acres:6



Location Map

Sen. Dist.:.....18 Rep. Dist.:.....13 FAR..... 0.03 Bldgs: 2 Bldg Sq Ft 8,330 sq.ft.

% in Floodplain:.....0% Slope:.....Moderate Frontage: State HWY 36 South

Zoning:Unzoned

Utilities:Electricity, Telephone, Water, Septic Tank

Surrounding Uses:Residential, Agricultural, Industrial

Current Use:Office/Maintenance Site

Agency Projected Use:Office/Maintenance Site

The Texas Department of Transportation utilizes this site as an office and maintenance facility. It is located on the east side of State Highway 36 South in Caldwell. The site is improved with two buildings, two aboveground storage fuel tanks, and asphalt parking. The surrounding land uses include agricultural, industrial, and residential development. Two acres are being utilized for storage of equipment and road material.

Recommendation: *Retain for continued agency operations.*

Texas General Land Office

Cameron Maintenance Site

Location:

3303 North Travis Ave (U.S. Hwy 77), Cameron,
Milam County, Texas

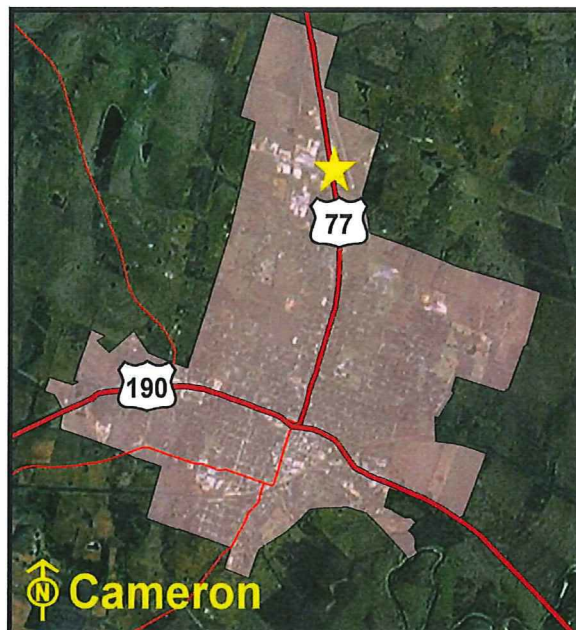
Legal Description:

Volume 286, Page 518, Milam County Deed Records

Encumbrances

Physical: None

Acres:5



Location Map

Sen. Dist.:5 Rep. Dist.:20 FAR..... 0.06 Bldgs: 6 Bldg Sq Ft13,987 sq.ft.

% in Floodplain:0% Slope:Level Frontage: N. Travis Ave. (U.S. HWY 77)

Zoning: Industrial

Utilities:Electricity, Gas, Telephone, Wastewater, Water

Surrounding Uses:Residential, Industrial, Governmental, Commercial

Current Use:Office/Maintenance Site

Agency Projected Use:Office/Maintenance Site

The Texas Department of Transportation utilizes this site as an office and maintenance facility. The site is located near the intersection of U.S. Highway 190 and North Travis Avenue (U.S. Highway 77) on the north side of Cameron. The site is improved with six buildings, loading docks, perimeter chain-link security fencing and gates, fuel tanks, two propane storage tanks, and asphalt parking. The surrounding land uses include civic, industrial, residential, and commercial development.

Recommendation: *Retain for continued agency operations.*

Texas General Land Office

Camp Hubbard State Headquarters Site

Location:

3712 Jackson Ave, Austin, Travis County, Texas

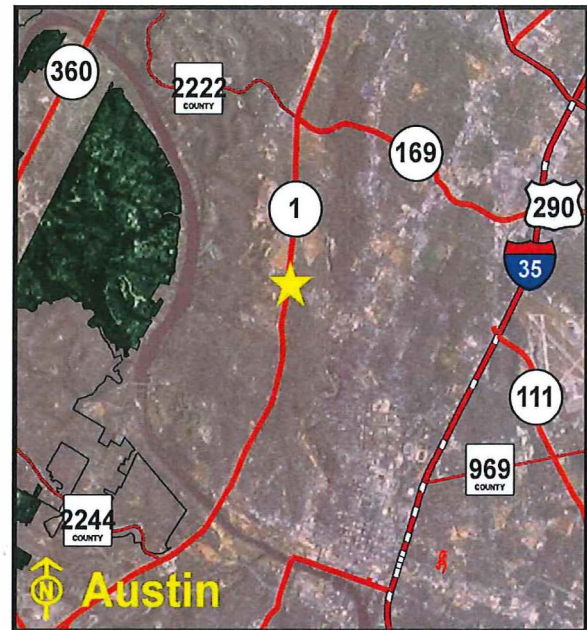
Legal Description:

George W. Spear League, City of Austin, Travis County, TX (Vol and Page not provided excepting Tract 1 indicating Vol 129 Page 347)

Encumbrances

Physical: None

Acres: 15.36



Location Map

Sen. Dist.:.....14 Rep. Dist.:.....49 FAR..... 0.39 Bldgs: 9 Bldg Sq Ft 258,767 sq.ft.

% in Floodplain:0% Slope:.....Level Frontage:Jackson Ave, 35th St

Zoning:Unzoned

Utilities:Electricity, Gas, Telephone, Wastewater, Water

Surrounding Uses:Residential, Military, Office

Current Use:State Headquarters Site

Agency Projected Use:State Headquarters Site

The Texas Department of Transportation utilizes this site as a state headquarters. It is located on the northwest corner of West 35th Street and Jackson Avenue in Austin. The site is improved with nine buildings and asphalt parking. The surrounding land uses include office, military, and residential development.

Recommendation: *Retain for continued agency operations.*

Texas General Land Office

Canadian Maintenance Site

Location:

U.S. HWY 60 North, Canadian, Hemphill County,
Texas

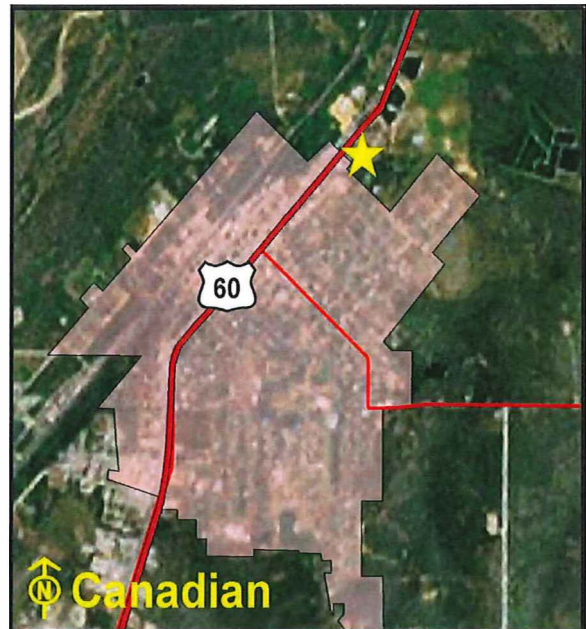
Legal Description:

Volume 54, Page 506, Volume 73, Page 623,
Hemphill County Deed Records

Encumbrances

Physical: None

Acres: 5.28



Location Map

Sen. Dist.:.....31 **Rep. Dist.:**.....88 **FAR**..... 0.06 **Bldgs:** 2 **Bldg Sq Ft** 14,310 sq.ft.

% in Floodplain:0% **Slope:**.....Level **Frontage:** U.S. HWY 60 North

Zoning:Unzoned

Utilities:Electricity, Gas, Telephone, Wastewater, Water

Surrounding Uses:Recreational, Commercial

Current Use:Office/Maintenance Site

Agency Projected Use:Office/Maintenance Site

The Texas Department of Transportation utilizes this site as an office and maintenance facility. It is located on the east side of U.S. Highway 60 in Canadian. The site is improved with one building, underground storage tanks, exterior lighting, perimeter chain-link fencing, and asphalt parking. The surrounding land uses include commercial and recreational development.

Recommendation: *Retain for continued agency operations.*

Texas General Land Office

Canton Area Engineering and Maintenance Site

Location:

IH 20 @ FM 1255, Canton, Van Zandt County, Texas

Legal Description:

Volume 1655, Page 393, Van Zandt County Deed Records

Encumbrances

Physical: None

Acres:15

Sen. Dist.:2 Rep. Dist.:2 FAR..... 0.03 Bldgs: 6 Bldg Sq Ft18,060 sq.ft.

% in Floodplain:0% Slope:Level Frontage: IH 20, FM 1255

Zoning:Unzoned

Utilities:Electricity, Gas, Telephone, Wastewater, Water

Surrounding Uses:Residential, Vacant

Current Use:Office/Maintenance Site

Agency Projected Use:Office/Maintenance Site



Location Map

The Texas Department of Transportation utilizes this site as an office and maintenance facility. The site is located west of IH-20 and FM 1255 in Canton. The site is improved with six buildings, aboveground storage tanks, perimeter chain-link fencing, and asphalt parking. The surrounding land use is residential development.

Recommendation: *Retain for continued agency operations.*

Texas General Land Office

Canyon Maintenance Site

Location:

305 U.S. HWY 60 West, Canyon, Randall County,
Texas

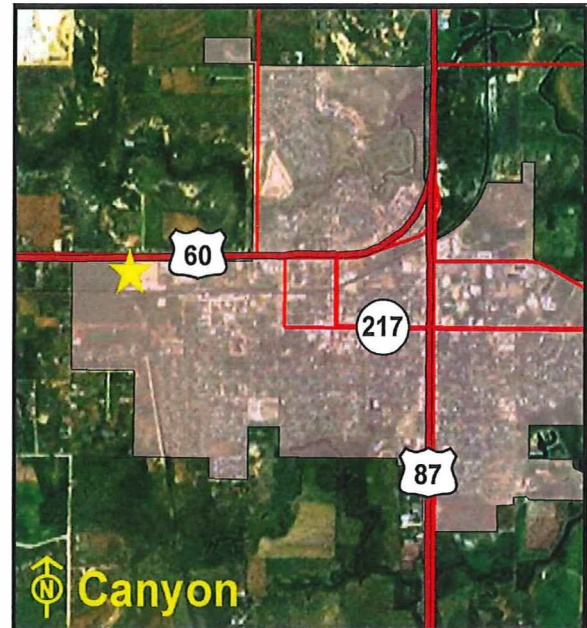
Legal Description:

Volume 234, Page 484, Randall County Deed Records

Encumbrances

Physical: None

Acres:6



Location Map

Sen. Dist.:.....31 **Rep. Dist.:**.....86 **FAR**..... 0.01 **Bldgs:** 6 **Bldg Sq Ft** 10,685 sq.ft.

% in Floodplain:0% **Slope:**.....Level **Frontage:** U.S. HWY 60 West

Zoning:Industrial

Utilities:Electricity, Gas, Telephone, Wastewater, Water

Surrounding Uses:Residential, Industrial

Current Use:Office/Maintenance Site

Agency Projected Use:Office/Maintenance Site

The Texas Department of Transportation utilizes this site as an office and maintenance facility. The site is located along the south side of U.S. Highway 60 West. It's on the northwest side of Canyon. The site is improved with six buildings, aboveground storage tanks, perimeter chain-link fencing, and asphalt parking. The surrounding land uses include industrial and residential development.

Recommendation: *Retain for continued agency operations.*

Texas General Land Office

Carrizo Springs Maintenance Site

Location:

2001 North First St (U.S. HWY 83), Carrizo Springs,
Dimmit County, Texas

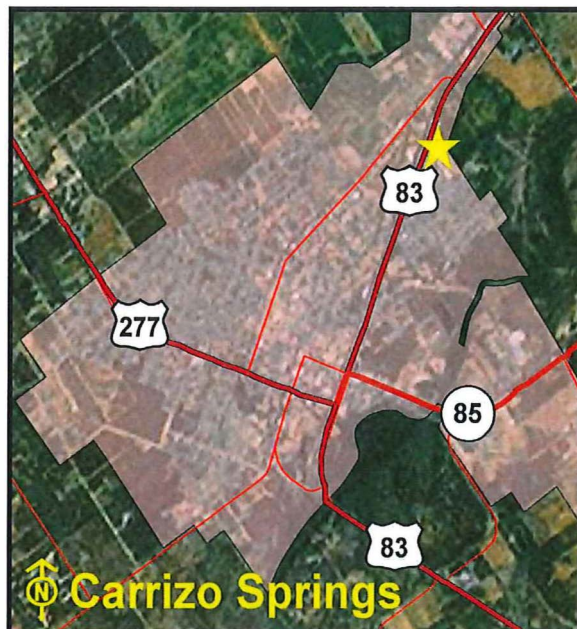
Legal Description:

Volume 124, Page 257, Dimmit County Deed Records

Encumbrances

Physical: None

Acres:8



Location Map

Sen. Dist.:.....19 Rep. Dist.:.....80 FAR..... 0.03 Bldgs:4 Bldg Sq Ft 10,520 sq.ft.

% in Floodplain:0% Slope:.....Level Frontage:North First St

Zoning:Commercial

Utilities:Electricity, Gas, Telephone, Wastewater, Water

Surrounding Uses:Residential, Commercial, Industrial

Current Use:Office/Maintenance Site

Agency Projected Use:Office/Maintenance Site

The Texas Department of Transportation utilizes this site as an office and maintenance facility. The site is located on the east side of North First Street (U.S. Highway 83) on the northern edge of Carrizo Springs. The site is improved with four buildings, perimeter chain-link fencing, underground storage tanks, and asphalt parking. The surrounding land uses include residential, industrial, and commercial development. Five acres are being utilized for storage of equipment and road material.

Recommendation: *Retain for continued agency operations.*

Texas General Land Office

Carthage Area Engineering and Maintenance Site

Location:

861 South Shelby St, Carthage, Panola County,
Texas

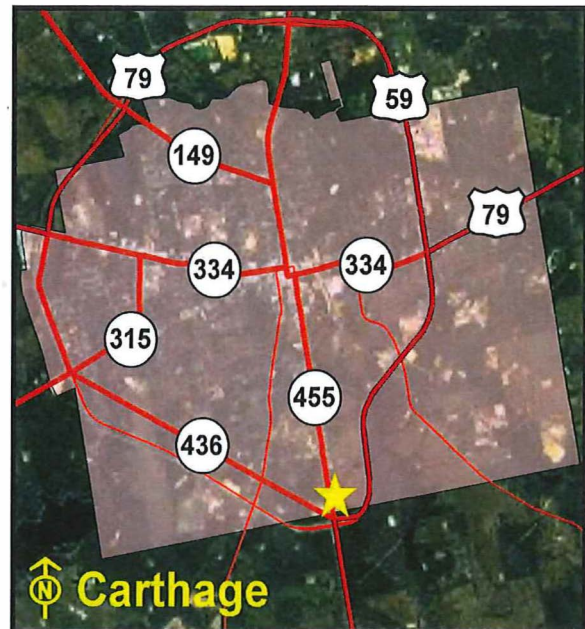
Legal Description:

Volume 502, Page 467, Panola County Deed Records

Encumbrances

Physical: None

Acres:.....11.354



Location Map

Sen. Dist.:.....1 **Rep. Dist.:**9 **FAR:**..... 0.03 **Bldgs:** 2 **Bldg Sq Ft**15,237 sq.ft.

% in Floodplain:0% **Slope:**Moderate **Frontage:** South Shelby St

Zoning:Industrial

Utilities:Electricity, Gas, Telephone, Wastewater, Water

Surrounding Uses:Residential, Commercial, Industrial

Current Use:Office/Maintenance Site

Agency Projected Use:Office/Maintenance Site

The Texas Department of Transportation utilizes this site as an office and maintenance facility. The site is located on South Shelby Street in Carthage. The site is improved with two buildings, two canopies, perimeter chain-link fencings and asphalt parking. Currently, a new salt shed was under construction at time of inspection. The surrounding land uses include residential, commercial, and industrial development. Six acres are being utilized for storage of equipment and road material.

Recommendation: *Retain for continued agency operations.*

Texas General Land Office

Cedar Park Research and Technology Center

Location:

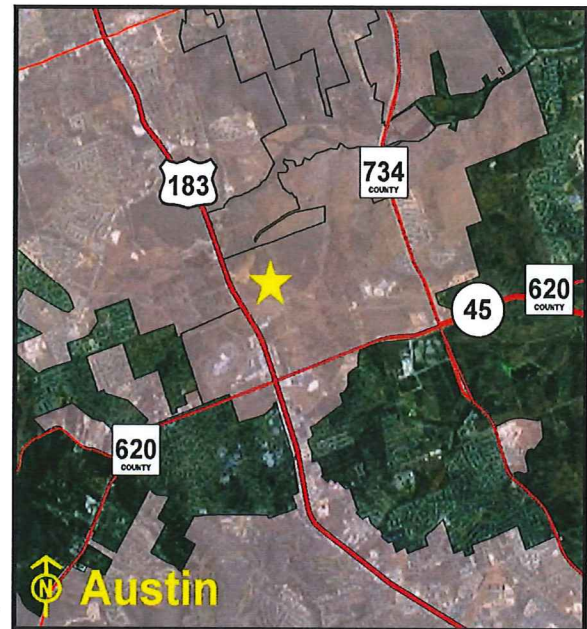
9500 North Lake Creek Parkway, Austin, Williamson County, Texas

Legal Description:

Volume 1723, Page 855, Williamson County Deed Records

Encumbrances

Physical: Floodplain



Location Map

Acres:28.11

Sen. Dist.:.....5 **Rep. Dist.:**...136 **FAR**.....0.03 **Bldgs:**1 **Bldg Sq Ft**84,200 sq.ft.

% in Floodplain:5% **Slope:**.....Level **Frontage:**Lake Creek Pkwy

Zoning:Unzoned

Utilities:Electricity, Gas, Telephone, Wastewater, Water

Surrounding Uses:Residential, Commercial

Current Use:Office/Research Site

Agency Projected Use:Office/Research Site

The site is a Texas Department of Transportation office and research facility. Located on North Lake Creek Parkway in Austin, the site is improved with one building, exterior security camera's, loading docks, and asphalt parking. The surrounding land uses include residential and commercial development. A portion of the site is undeveloped.

22 acres serve as the campus for the Research Technology Center. 28.11 acres are being marketed for sale.

Recommendation: *Dispose this underutilized property.*

Texas General Land Office

Center Maintenance Site

Location:

State Highway 7, Center, Shelby County, Texas

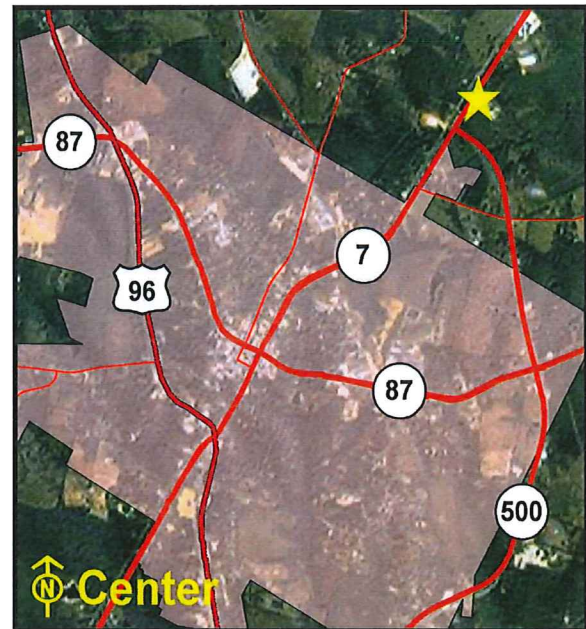
Legal Description:

Volume 624, Page 210, Shelby County Deed Records

Encumbrances

Physical: None

Acres:10



Location Map

Sen. Dist.:3 Rep. Dist.:9 FAR.....0.03 Bldgs:2 Bldg Sq Ft13,203 sq.ft.

% in Floodplain:0% Slope:Moderate Frontage:SH 7

Zoning:Unzoned

Utilities:Electricity, Gas, Telephone, Wastewater, Water

Surrounding Uses:Residential, Commercial, Woodlands

Current Use:Office/Maintenance Site

Agency Projected Use:Office/Maintenance Site

The Texas Department of Transportation utilizes this site as an office and maintenance facility. The site is located on State Highway 7 in Center. The site is improved with two buildings, perimeter chain-link fencing, and asphalt parking. The surrounding land uses include timber production, commercial, and residential development. A portion of the site is being utilized for storage of equipment and road material.

Recommendation: *Retain for continued agency operations.*

Texas General Land Office

Channing Maintenance Sub-Section
Site**Location:**

U.S. Highway 385, Channing, Hartley County, Texas

Legal Description:Volume 81, Page 193, Volume 82, Page 47, Hartley
County Deed Records**Encumbrances**

Physical: None

Acres:3.31

Sen. Dist.:.....31 Rep. Dist.:.....86 FAR.....0.08 Bldgs:2 Bldg Sq Ft.....11,060 sq.ft.

% in Floodplain:0% Slope:.....Level Frontage:U.S. Hwy 385

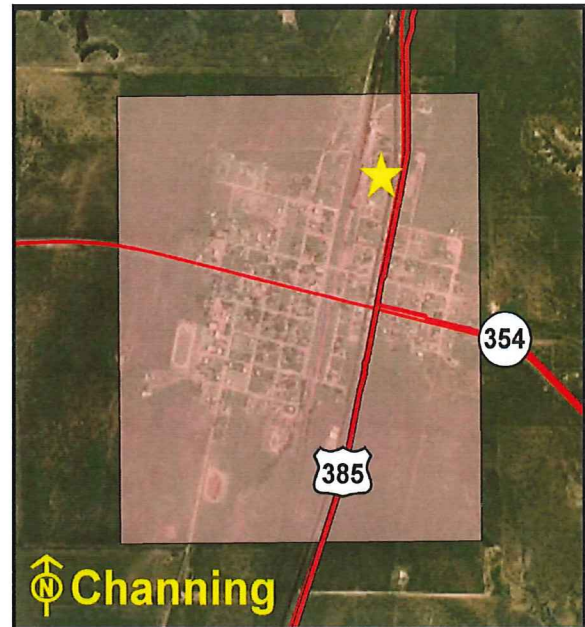
Zoning:Unzoned

Utilities:Electricity, Gas, Telephone, Water, Septic Tank

Surrounding Uses:Industrial, Vacant

Current Use:Office/Maintenance Site

Agency Projected Use:Office/Maintenance Site



Location Map

The Texas Department of Transportation utilizes this site as an office and maintenance facility. It is located at the intersection of U.S. Highway 385 and Channing Road. The site is improved with two buildings, aboveground and underground storage tanks, exterior lighting, perimeter chain-link fencing, and asphalt parking. The surrounding land use is industrial development.

Recommendation: *Retain for continued agency operations.*

Texas General Land Office

Childress District 25 Headquarters
Site**Location:**

7599 U.S. HWY 287, Childress, Childress County,
Texas

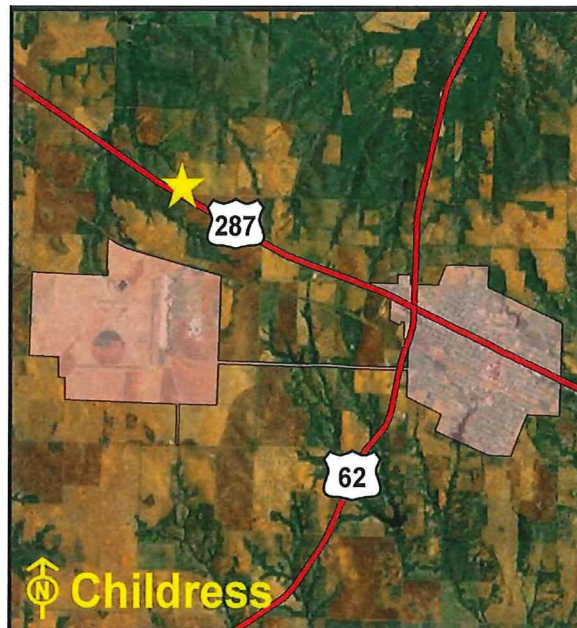
Legal Description:

Volume 373, Page 73, Childress County Deed Records

Encumbrances

Physical: None

Acres: 52.83



Location Map

Sen. Dist.:.....28 **Rep. Dist.:**.....68 **FAR** 0.04 **Bldgs:** 6 **Bldg Sq Ft** 85,292 sq.ft.

% in Floodplain:2% **Slope:**.....Level **Frontage:** U.S. HWY 287, CR 9

Zoning:Unzoned

Utilities:Electricity, Gas, Telephone, Wastewater, Water

Surrounding Uses:Agricultural, Governmental, Residential

Current Use:District Headquarters Site

Agency Projected Use:District Headquarters Site

The Texas Department of Transportation utilizes this site as a district headquarters. It is located at the northwest corner of U.S. Highway 287 and County Road 9 in West Childress. The site is improved with six buildings, perimeter chain-link fencing, security lighting, and asphalt parking. The surrounding land uses include civic, agricultural, and residential development.

Recommendation: *Retain for continued agency operations.*

Texas General Land Office

Clarendon Maintenance Site

Location:

3268 U.S. HWY 287, Clarendon, Donley County,
Texas

Legal Description:

Volume 32, Page 98, Donley County Deed Records

Encumbrances

Physical: None

Acres: 10.57

Sen. Dist.:.....31 Rep. Dist.:.....88 FAR..... 0.03 Bldgs: 3 Bldg Sq Ft14,179 sq.ft.

% in Floodplain:.....0% Slope:.....Level Frontage: U.S. HWY 287

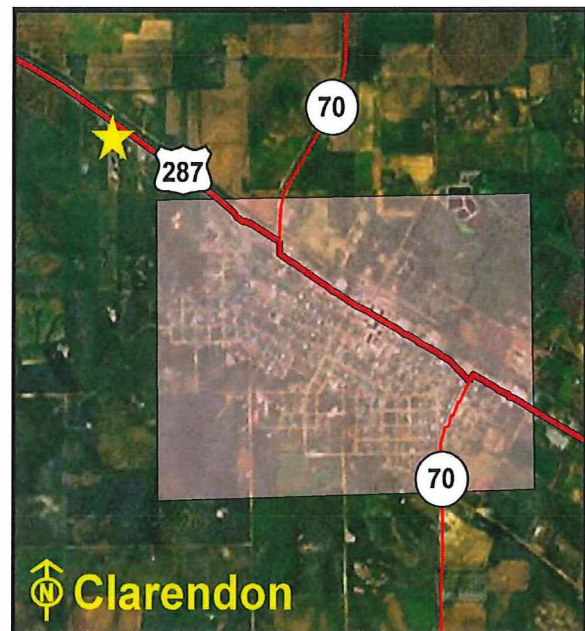
Zoning:Unzoned

Utilities:Electricity, Gas, Telephone, Water, Septic Tank

Surrounding Uses:Residential

Current Use:Office/Maintenance Site

Agency Projected Use:Office/Maintenance Site



Location Map

The Texas Department of Transportation utilizes this site as an office and maintenance facility. The site is located along the south side of U.S. Highway 287 in West Clarendon. The site is improved with three buildings, perimeter chain-link fencing, an alarm system, and asphalt parking. The surrounding land use is residential development.

Recommendation: *Retain for continued agency operations.*

Texas General Land Office

Clarksville Maintenance Site

Location:

200 West Main Street (US HWY 82 West), Clarksville,
Red River County, Texas

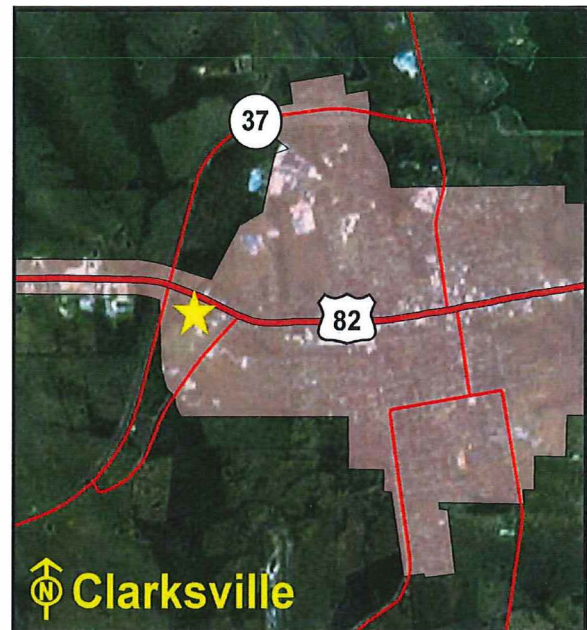
Legal Description:

Volume 135, Page 57, Volume 155, Page 12, Volume
189, Page 49, Volume 344, Page 20, Red River
County Deed Records

Encumbrances

Physical: None

Acres: 6.404



Location Map

Sen. Dist.:1 **Rep. Dist.:**1 **FAR** 0.02 **Bldgs:** 5 **Bldg Sq Ft** 5,800 sq.ft.

% in Floodplain:0% **Slope:**Level **Frontage:** US HWY 82 West

Zoning:Unzoned

Utilities:Electricity, Gas, Telephone, Wastewater, Water

Surrounding Uses:Commercial, Residential

Current Use:Office/Maintenance Site

Agency Projected Use:Office/Maintenance Site

The Texas Department of Transportation utilizes this site as an office and maintenance facility. The site is located on West Main Street (US Hwy 82 West) in Clarksville. It is improved with five buildings, perimeter chain-link fencing, and asphalt parking. The surrounding land uses include a cemetery, commercial, and residential development.

Recommendation: *Retain for continued agency operations.*

Texas General Land Office

Claude Maintenance Site

Location:

State HWY 207 South and 8th Street, Claude,
Armstrong County, Texas

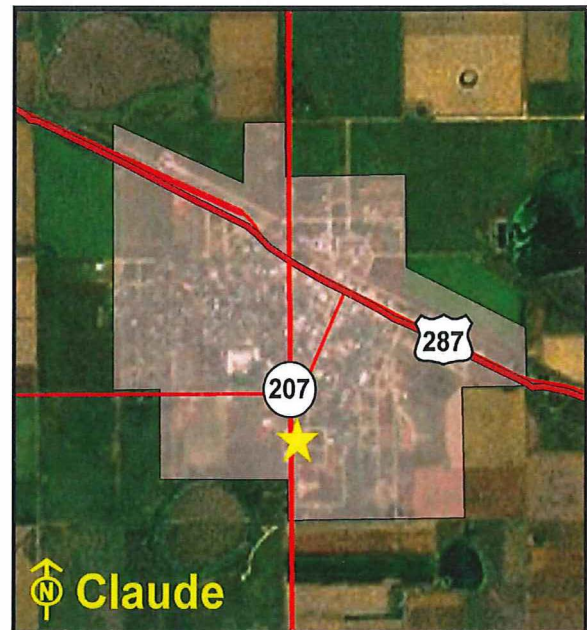
Legal Description:

Volume 57, Page 353, Armstrong County Deed
Records

Encumbrances

Physical: None

Acres:5



Location Map

Sen. Dist.:.....31 Rep. Dist.:.....88 FAR..... 0.02 Bldgs: 1 Bldg Sq Ft 4,980 sq.ft.

% in Floodplain:0% Slope:.....Level Frontage: State HWY 207 South, 8th St

Zoning:Unzoned

Utilities:Electricity, Gas, Telephone, Water, Septic Tank

Surrounding Uses:Residential, Civic, Agricultural

Current Use:Office/Maintenance Site

Agency Projected Use:Office/Maintenance Site

The Texas Department of Transportation utilizes this site as an office and maintenance facility. It is located on the southeast corner of State Highway 207 and 8th Street in Claude. The site is improved with one building, underground storage tanks, exterior lighting, perimeter chain-link fencing, and asphalt parking. The surrounding land uses include civic, residential, and agricultural development.

Recommendation: *Retain for continued agency operations.*

Texas General Land Office

Coleman Area Engineering and Maintenance Site

Location:

South Commercial Ave (FM 206), Coleman,
Coleman County, Texas

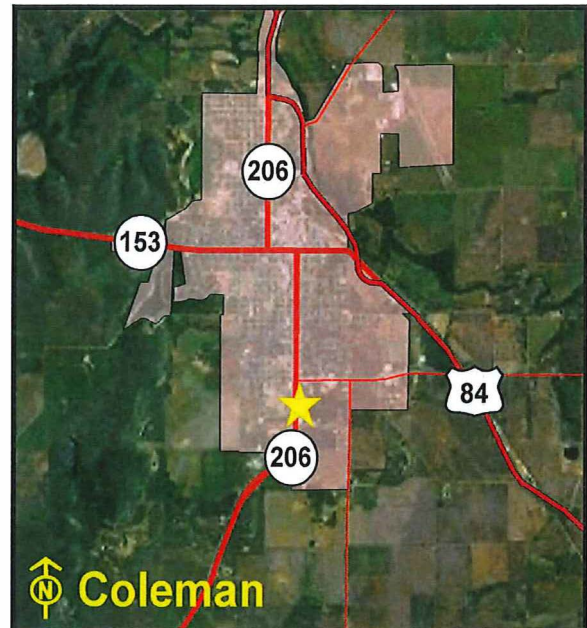
Legal Description:

Volume 273, Page 354, Volume 271, Page 375,
Coleman County Deed Records

Encumbrances

Physical: None

Acres: 4.875



Location Map

Sen. Dist.:.....28 Rep. Dist.:.....60 FAR 0.06 Bldgs: 6 Bldg Sq Ft14,382 sq.ft.

% in Floodplain:0% Slope:.....Level Frontage: South Commercial Ave (FM 206)

Zoning:Unzoned

Utilities:Electricity, Gas, Telephone, Wastewater, Water

Surrounding Uses:Commercial, Residential, School

Current Use:Office/Maintenance Site

Agency Projected Use:Office/Maintenance Site

The Texas Department of Transportation utilizes this site as an office and maintenance facility. It is located along South Commercial Avenue (FM 206) in Coleman. The site is improved with six buildings, underground storage tanks, perimeter chain-link fencing, and asphalt parking. The surrounding land uses include school, commercial, and residential development.

Recommendation: *Retain for continued agency operations.*

Texas General Land Office

Colorado City Maintenance Site

Location:

State HWY 208, Colorado City, Mitchell County, Texas

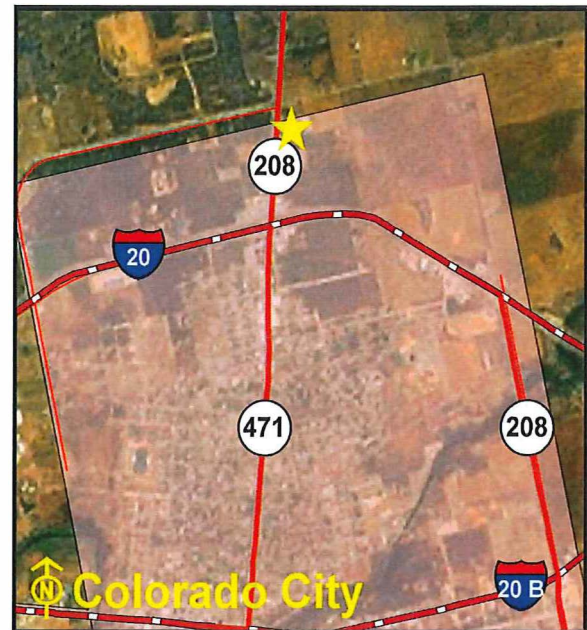
Legal Description:

Volume 187, Page 357, Mitchell County Deed Records

Encumbrances

Physical: None

Acres: 6.84



Location Map

Sen. Dist.:.....28 Rep. Dist.:.....83 FAR..... 0.02 Bldgs: 3 Bldg Sq Ft 6,802 sq.ft.

% in Floodplain:0% Slope:.....Level Frontage:State HWY 208

Zoning:Unzoned

Utilities:Electricity, Gas, Telephone, Water, Septic Tank

Surrounding Uses:Residential, Rangeland, Agricultural

Current Use:Office/Maintenance Site

Agency Projected Use:Office/Maintenance Site

The Texas Department of Transportation utilizes this site as an office and maintenance facility. It is located along the east side of State Highway 208 inside the city limits of Colorado City. The site is improved with three buildings, perimeter chain-link fencing, and asphalt parking. The surrounding land uses include rangeland, agricultural, and residential development.

Recommendation: *Retain for continued agency operations.*

Texas General Land Office

Columbus Maintenance Site

Location:

U.S. HWY 90 West, Columbus, Colorado County,
Texas

Legal Description:

Volume 410, Page 189, Volume 207, Page 73,
Colorado County Deed Records

Encumbrances

Physical: None

Acres: 6.918

Sen. Dist.:.....18 **Rep. Dist.:**.....13 **FAR**..... 0.01 **Bldgs:** 2 **Bldg Sq Ft** 5,374 sq.ft.

% in Floodplain:0% **Slope:**.....Level **Frontage:** U.S. Hwy 90, State HWY 71

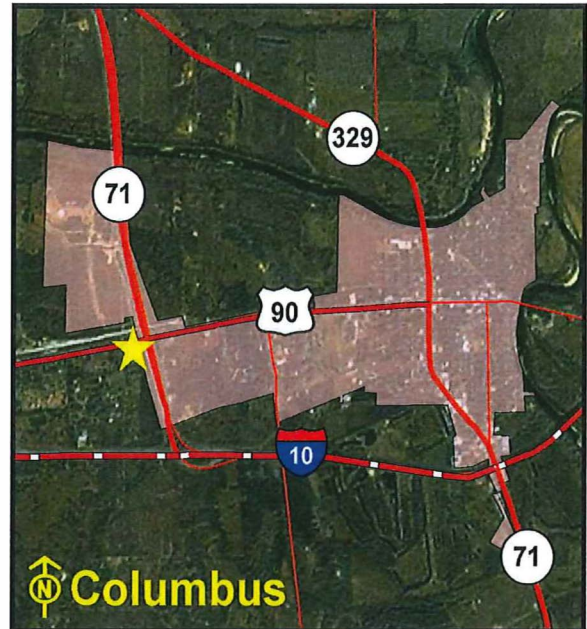
Zoning:Unzoned

Utilities:Electricity, Gas, Telephone, Wastewater, Water

Surrounding Uses:Residential, Commercial

Current Use:Office/Maintenance Site

Agency Projected Use:Office/Maintenance Site



Location Map

The Texas Department of Transportation utilizes this site as an office and maintenance facility. It is located on the southwest corner of U.S. Highway 90 and State Highway 71 in the west portion of Columbus. The site is improved with two buildings, two aboveground storage tanks, underground storage tanks, perimeter chain-link security fencing, and asphalt parking. The surrounding land uses include residential and commercial development.

Recommendation: *Retain for continued agency operations.*

Texas General Land Office

Comanche Area Engineering and Maintenance Site

Location:

1502 North Austin St (State HWY 16),
Comanche, Comanche County, Texas

Legal Description:

Volume 268, Page 480, Volume 660, Page 187,
Comanche County Deed Records

Encumbrances

Physical: None

Acres: 10.193

Sen. Dist.: 24 Rep. Dist.: 59 FAR..... 0.03 Bldgs: 6 Bldg Sq Ft 14,121 sq.ft.

% in Floodplain: 0% Slope: Level Frontage: North Austin St (State HWY 16)

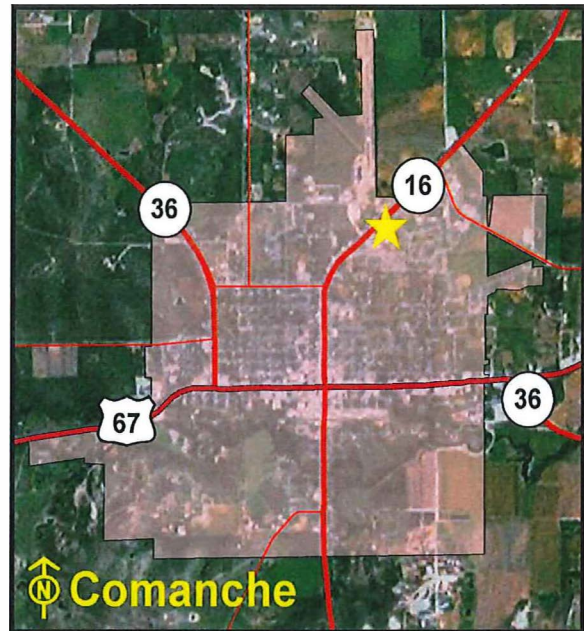
Zoning: Unzoned

Utilities: Electricity, Gas, Telephone, Wastewater, Water

Surrounding Uses: Office, Church, Residential, School

Current Use: Office/Maintenance Site

Agency Projected Use: Office/Maintenance Site



Location Map

The Texas Department of Transportation utilizes this site as an office and maintenance facility. The site is located on North Austin Street (State Highway 16) in Comanche. The site is improved with six buildings, underground storage tanks, perimeter chain-link fencing, and asphalt parking. The surrounding land uses include a school, church, offices, and residential development.

Recommendation: *Retain for continued agency operations.*

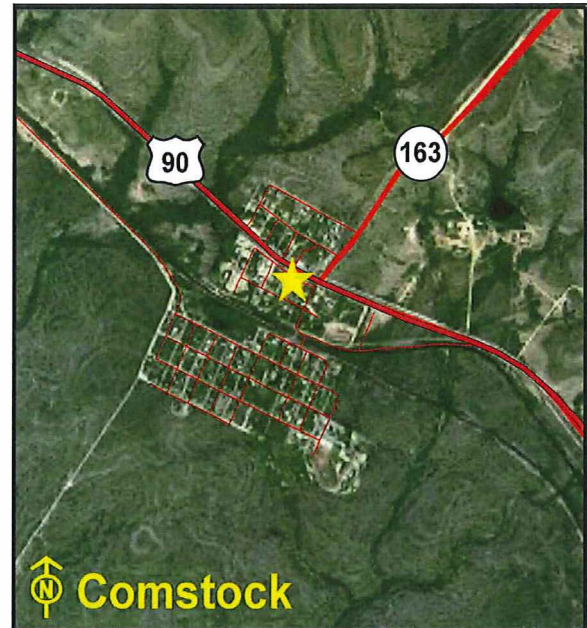
Texas General Land Office

Comstock Maintenance Sub-Section
Site**Location:**

14 Phillips St, Comstock, Val Verde County, Texas

Legal Description:

Volume 8, Page 348, Val Verde County Deed Records



Location Map

Encumbrances**Physical:** None**Acres:** 1.056**Sen. Dist.:**.....19 **Rep. Dist.:**.....74 **FAR**..... 0.15 **Bldgs:** 3 **Bldg Sq Ft** 6,884 sq.ft.**% in Floodplain:**0% **Slope:**Level **Frontage:** Phillips St, U.S. HWY 90**Zoning:**Unzoned**Utilities:**Electricity, Telephone, Water, Septic Tank**Surrounding Uses:**Residential, Commercial, Industrial**Current Use:**Leased**Agency Projected Use:**Maintenance Sub-Section Site

The Texas Department of Transportation utilizes this site as a maintenance sub-section. The site is currently leased to the United States Border Patrol. The site is located at the southeasterly corner of U.S. Highway 90 and Phillips Street in Comstock, the site is improved with three buildings, underground storage tanks, perimeter chain-link fencing, and asphalt parking. The surrounding land uses include commercial, industrial, and residential development.

Recommendation: *Retain for continued agency operations.*

Texas General Land Office

Conroe Area Engineering and
Maintenance Site**Location:**

901 North FM 3083 East, Conroe, Montgomery
County, Texas

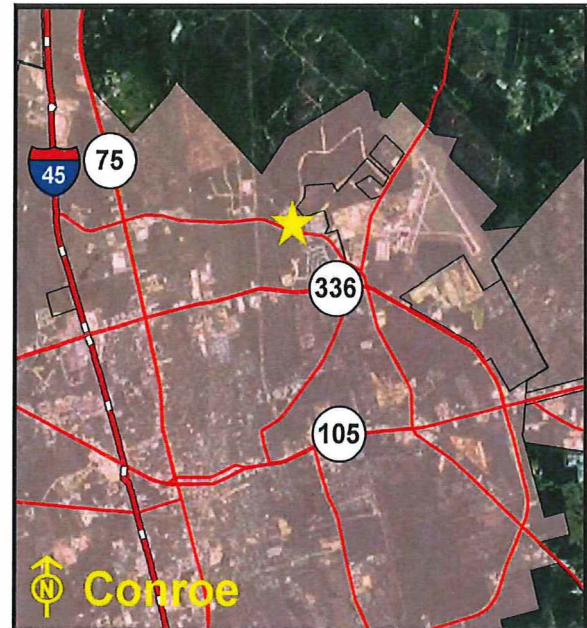
Legal Description:

File No. 979-01-0527 through 0531, Montgomery
County Deed Records

Encumbrances

Physical: None

Acres:.....15.398



Location Map

Sen. Dist.:.....4 **Rep. Dist.:**.....16 **FAR**..... 0.03 **Bldgs:** 5 **Bldg Sq Ft** 22,877 sq.ft.

% in Floodplain:0% **Slope:**.....Level **Frontage:**FM 3083, FM 1484

Zoning:Unzoned

Utilities:Electricity, Gas, Telephone, Wastewater, Water

Surrounding Uses:Recreational, Residential, Industrial

Current Use:Office/Maintenance Site

Agency Projected Use:Office/Maintenance Site

The Texas Department of Transportation utilizes this site as an office and maintenance facility. The site is located on the northeast corner of FM 3083 and FM 1484 in the north part of Conroe. The site is improved with five buildings, underground storage tanks, perimeter chain-link fencing, and asphalt parking. The surrounding land uses include recreational, industrial, and residential development. A portion of the site is being utilized for storage of equipment and road material.

Recommendation: *Retain for continued agency operations.*

Texas General Land Office

Cooper Area Engineering and Maintenance Site

Location:

131 State HWY 64, Cooper, Delta County, Texas

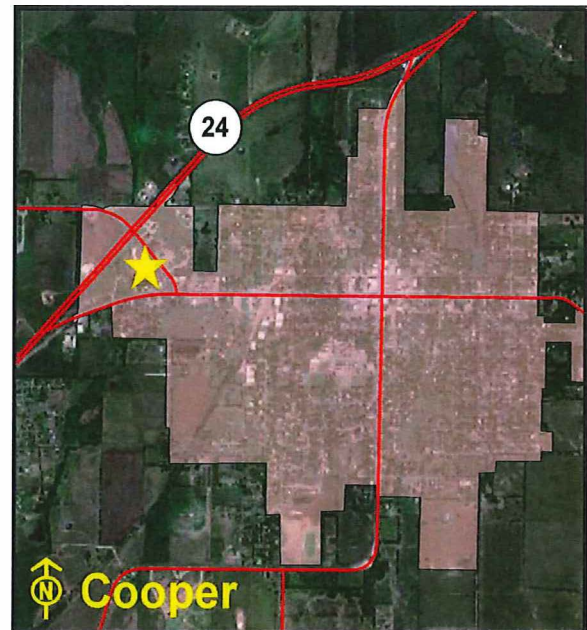
Legal Description:

Volume 78, Page 608, Volume 101, Page 258, Delta County Deed Records

Encumbrances

Physical: None

Acres:4.004



Location Map

Sen. Dist.:2 Rep. Dist.:62 FAR..... 0.04 Bldgs: 7 Bldg Sq Ft..... 7,200 sq.ft.

% in Floodplain:0% Slope:Level Frontage:State HWY 24, SH 64

Zoning:Commercial

Utilities:Electricity, Gas, Telephone, Wastewater, Water

Surrounding Uses:Residential, Commercial, Industrial

Current Use:Office/Maintenance Site

Agency Projected Use:Office/Maintenance Site

The Texas Department of Transportation utilizes this site as an office and maintenance facility. The site is located at the southwest corner of the intersection of State Highway 64 and State Highway 24 in Cooper. The site is improved with seven buildings, underground storage tanks, perimeter chain-link security fencing, and asphalt parking. The surrounding land uses include industrial, commercial, and residential development.

Recommendation: *Retain for continued agency operations.*

Texas General Land Office

Cooper Area Engineering and
Maintenance Site (Proposed)

Location:

State HWY 24, Cooper, Delta County, Texas

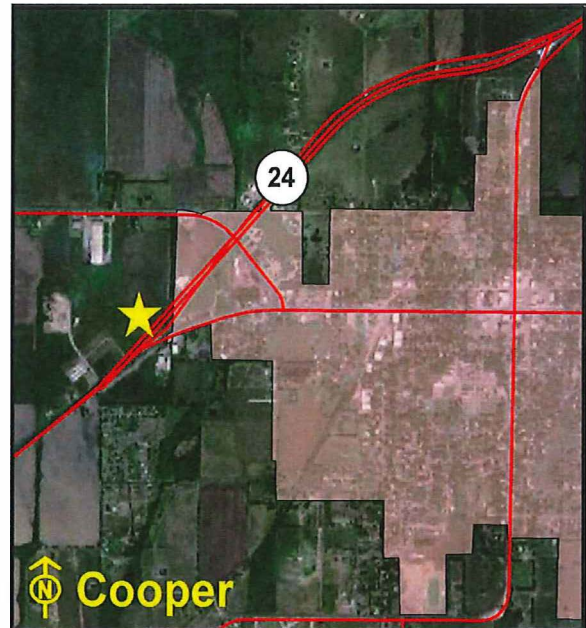
Legal Description:

Volume 224, Page 797, Volume 246, Page 184, Delta
County Deed Records

Encumbrances

Physical: None

Acres:.....14.846



Location Map

Sen. Dist.:.....2 Rep. Dist.:.....62 FAR 0.00 Bldgs: 0 Bldg Sq Ft 0 sq.ft.

% in Floodplain:0% Slope:.....Level Frontage: State HWY 24

Zoning:Unzoned

Utilities:Electricity, Gas, Telephone, Wastewater, Water

Surrounding Uses:Commercial, Church, Office

Current Use:Vacant

Agency Projected Use:Proposed Office/Maintenance Site

The Texas Department of Transportation has this site as proposed for an office and maintenance facility. The site is located on State Highway 24 in Cooper. The surrounding land uses include a church, office, and commercial development.

Recommendation: *Retain for continued agency operations.*

Texas General Land Office

Corpus Christi District Headquarters Site

Location:

1701 South Padre Island Dr, Corpus Christi, Nueces County, Texas

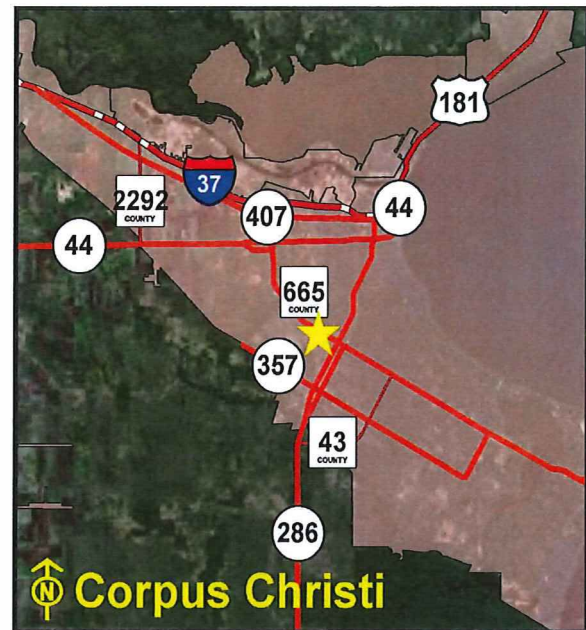
Legal Description:

Volume 838, Page 18, Nueces County Deed Records

Encumbrances

Physical: None

Acres:.....26.355



Location Map

Sen. Dist.:.....20 **Rep. Dist.:**.....32 **FAR**..... 0.10 **Bldgs:** 8 **Bldg Sq Ft**.....119,501 sq.ft.

% in Floodplain:0% **Slope:**.....Level **Frontage:** S. Padre Island Dr, Greenwood Dr

Zoning:Industrial

Utilities:Electricity, Gas, Telephone, Wastewater, Water

Surrounding Uses:Commercial, Church, Industrial, Governmental

Current Use:District Headquarters Site

Agency Projected Use:District Headquarters Site

The Texas Department of Transportation owns and utilizes this site as a district headquarters. It is located at the southeast corner of South Padre Island Drive and Greenwood Drive, in the southwest Corpus Christi. The site is improved with eight buildings, perimeter chain-link fencing, underground storage tanks, and asphalt parking. The surrounding land use includes a church, governmental, commercial, and industrial development. A portion of the site is being utilized for storage of equipment and road material.

Recommendation: *Retain for continued agency operations.*

Texas General Land Office

Corpus Christi Maintenance Site

Location:

844 North Padre Island Dr, Corpus Christi, Nueces County, Texas

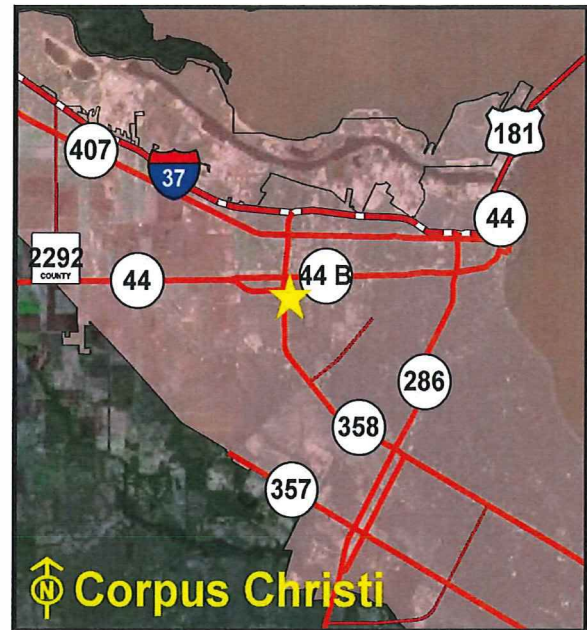
Legal Description:

Volume 1490, Page 386, Nueces County Deed Records

Encumbrances

Physical: None

Acres:.....13.977



Location Map

Sen. Dist.:.....20 Rep. Dist.:.....34 FAR..... 0.01 Bldgs: 1 Bldg Sq Ft 9,113 sq.ft.

% in Floodplain:0% Slope:.....Level Frontage:North Padre Island Dr

Zoning:Industrial

Utilities:Electricity, Gas, Telephone, Wastewater, Water

Surrounding Uses:Agricultural

Current Use:Office/Maintenance Site

Agency Projected Use:Office/Maintenance Site

The Texas Department of Transportation utilizes this site as an office and maintenance facility. It is located on North Padre Island Drive in Corpus Christi. The site is improved with one building, perimeter chain-link fencing, underground storage tanks, and asphalt parking. The surrounding land use is for agricultural development. Ten acres are being utilized for storage of equipment and road material.

Recommendation: *Retain for continued agency operations.*

Texas General Land Office

Corrigan Maintenance Storage Site

Location:

U.S. HWY 59 South (South Home St), Corrigan,
Polk County, Texas

Legal Description:

Volume 179, Page 221, Polk County Deed Records

Encumbrances

Physical: None

Acres: 4.55

Sen. Dist.: 3 Rep. Dist.: 19 FAR..... 0.01 Bldgs: 1 Bldg Sq Ft 1,050 sq.ft.

% in Floodplain: 0% Slope: Moderate Frontage: U.S. HWY 59 (South Home St)

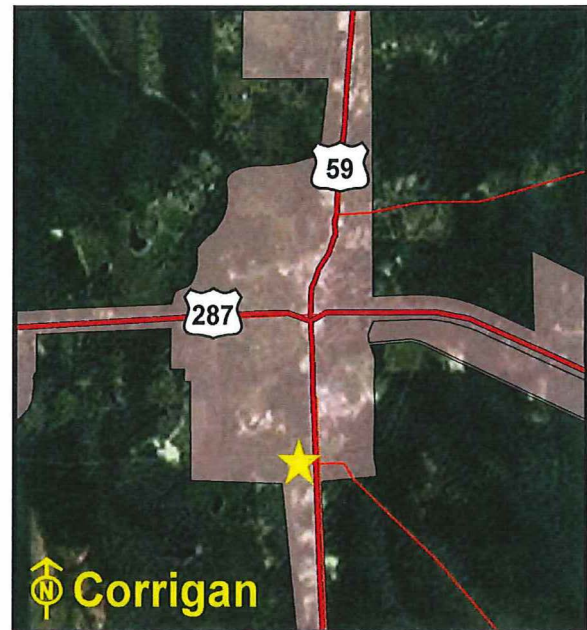
Zoning: Unzoned

Utilities: Electricity, Gas, Telephone, Wastewater, Water

Surrounding Uses: Residential, Commercial

Current Use: Maintenance Storage Site

Agency Projected Use: Maintenance Storage Site



Location Map

The Texas Department of Transportation utilizes this site as a maintenance storage facility. It is located on the west side of U.S. Highway 59 (South Home Street) in Corrigan. The site is improved with one building, perimeter chain-link fencing, and asphalt parking. The surrounding land uses include residential and commercial development. Three acres are being utilized for storage of equipment and road material.

Recommendation: *Retain for continued agency operations.*

Texas General Land Office

Corsicana Maintenance Site

Location:

100 Navaro CR SW 1000, Corsicana, Navarro County,
Texas

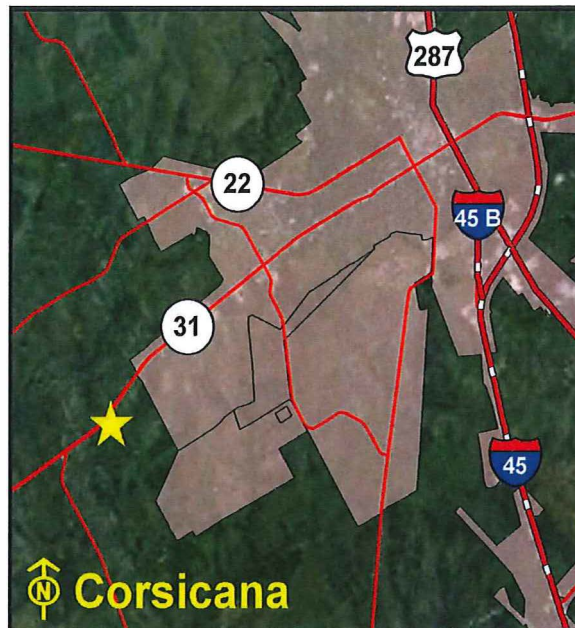
Legal Description:

Volume 1299, Page 94, Navarro County Deed Records

Encumbrances

Physical: None

Acres:.....13.922



Location Map

Sen. Dist.:.....22 Rep. Dist.:.....8 FAR..... 0.02 Bldgs:4 Bldg Sq Ft14,925 sq.ft.

% in Floodplain:.....0% Slope:.....Level Frontage:..... Navarro CR SW 1000

Zoning:Unzoned

Utilities:Electricity, Gas, Telephone, Wastewater

Surrounding Uses:Commercial, Residential, Agricultural

Current Use:Office/Maintenance Site

Agency Projected Use:Office/Maintenance Site

The Texas Department of Transportation utilizes this site as an office and maintenance facility. The site is located on the south side of State Highway 31 and the west side of Navarro County Road SW 1000 in Corsicana. The site is improved with four buildings, aboveground storage tanks, perimeter chain-link fencing, and asphalt parking. The surrounding land uses include agricultural, residential, and commercial development.

Recommendation: *Retain for continued agency operations.*

Texas General Land Office

Cotulla Maintenance Site

Location:

900 FM 468, Cotulla, La Salle County, Texas

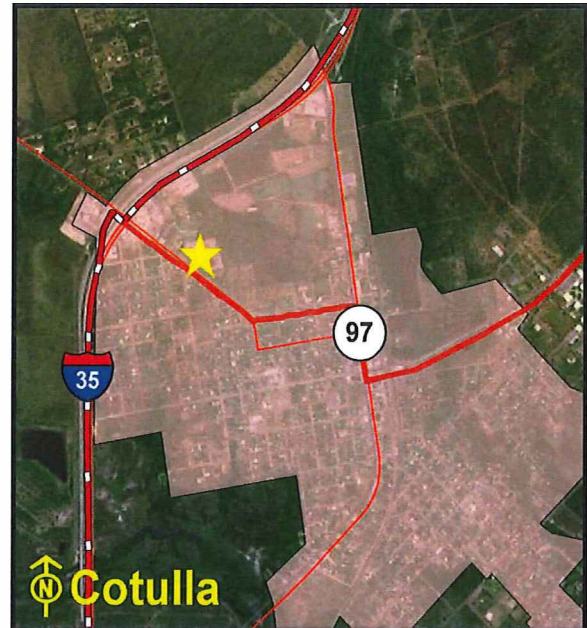
Legal Description:

Volume 142, Page 209, La Salle County Deed Records

Encumbrances

Physical: None

Acres: 7.498



Location Map

Sen. Dist.:.....21 Rep. Dist.:.....31 FAR..... 0.04 Bldgs: 1 Bldg Sq Ft 13,881 sq.ft.

% in Floodplain:0% Slope:.....Level Frontage:FM 468

Zoning:Commercial

Utilities:Electricity, Gas, Telephone, Wastewater, Water

Surrounding Uses:Residential, Industrial, Cemetery

Current Use:Office/Maintenance Site

Agency Projected Use:Office/Maintenance Site

The Texas Department of Transportation utilizes this site as an office and maintenance facility. It is located on FM 468 in Cotulla. The site is improved with one building. Other improvements are underground storage tanks, perimeter chain-link fencing, and asphalt parking. The surrounding land use includes cemetery, industrial, and residential development. A portion of the site is undeveloped land.

Recommendation: *Retain for continued agency operations.*

Texas General Land Office

Crane Maintenance Site

Location:

U.S. HWY 385 North, Crane, Crane County, Texas

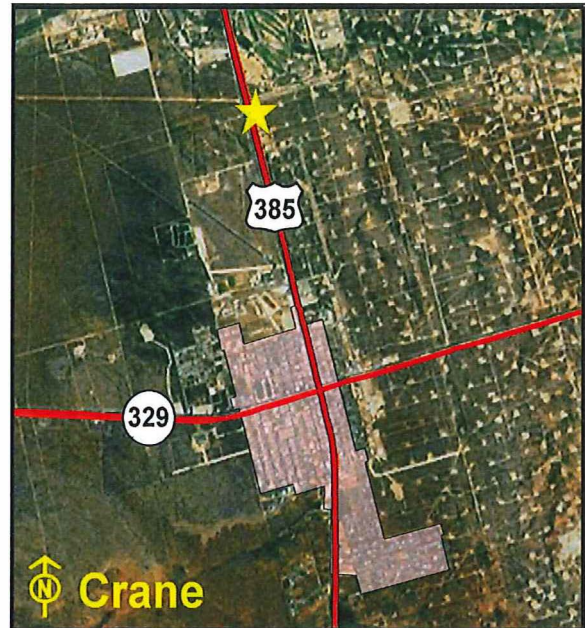
Legal Description:

Volume 133, Page 423, Crane County Deed Records

Encumbrances

Physical: None

Acres:6



Location Map

Sen. Dist.:.....28 Rep. Dist.:.....82 FAR..... 0.04 Bldgs: 2 Bldg Sq Ft 10,611 sq.ft.

% in Floodplain:.....0% Slope:.....Level Frontage: U.S. HWY 385 North

Zoning:Unzoned

Utilities:Electricity, Gas, Telephone, Water, Septic Tank

Surrounding Uses:Vacant

Current Use:Office/Maintenance Site

Agency Projected Use:Office/Maintenance Site

The Texas Department of Transportation utilizes this site as an office and maintenance facility. The site is located along U.S. Highway 385 North in Crane. The site is improved with two buildings, underground storage tanks, perimeter chain-link fencing, and asphalt parking. The surrounding land is primarily undeveloped.

Recommendation: *Retain for continued agency operations.*

Texas General Land Office

Crockett Maintenance Site

Location:

Loop 304 East, Crockett, Houston County, Texas

Legal Description:

Volume 907, Page 847, Volume 356, Page 209,
Houston County Deed Records

Encumbrances

Physical: None

Acres:.....11.814

Sen. Dist.:.....5 Rep. Dist.:.....57 FAR 0.03 Bldgs: 3 Bldg Sq Ft 17,162 sq.ft.

% in Floodplain:.....0% Slope:Moderate Frontage:Loop 304 East

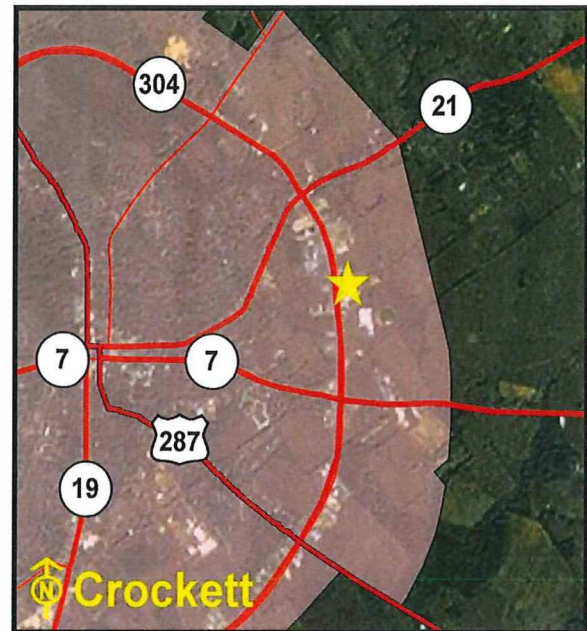
Zoning:Mixed-Use

Utilities:Electricity, Gas, Telephone, Wastewater, Water

Surrounding Uses:Commercial

Current Use:Office/Maintenance Site

Agency Projected Use:Office/Maintenance Site



Location Map

The Texas Department of Transportation utilizes this site as an office and maintenance facility. The site is located on the east side of Loop 304 in the eastern part of Crockett, the site is improved with three buildings, underground storage tanks, perimeter chain-link fencing, and asphalt parking. The surrounding land use includes commercial development. A portion of the site is being utilized for storage of equipment and road material.

Recommendation: *Retain for continued agency operations.*

Texas General Land Office

Cross Plains Material Storage Site

Location:

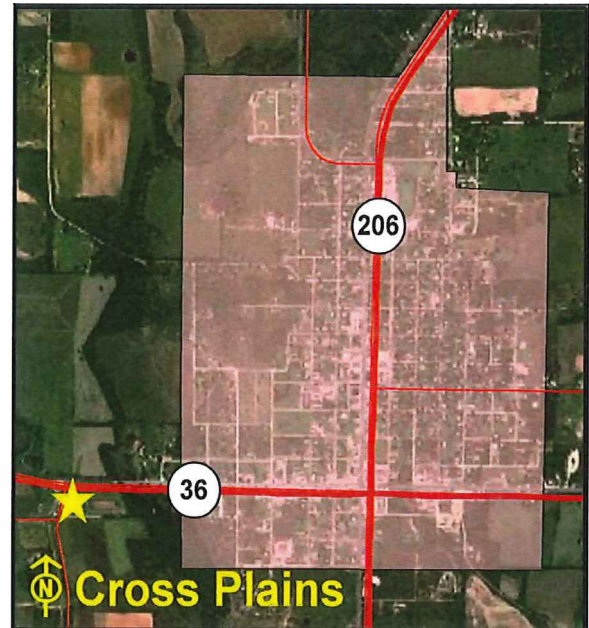
Intersection of State HWY 36 & FM 2707, Cross
Plains, Callahan County, Texas

Legal Description:

Volume 175, Page 443, Callahan County Deed
Records

Encumbrances

Physical: Floodplain



Location Map

Acres: 3.471

Sen. Dist.:.....24 **Rep. Dist.:**.....60 **FAR**.....0.00 **Bldgs:** 0 **Bldg Sq Ft** 0 sq.ft.

% in Floodplain:50% **Slope:**.....Level **Frontage:**State HWY 36, FM 2287

Zoning:Unzoned

Utilities:Electricity, Telephone, Wastewater, Water

Surrounding Uses:Agricultural, Recreational

Current Use:Material Storage Site

Agency Projected Use:Material Storage Site

The Texas Department of Transportation utilizes this site for material storage. The site is located on the south side of State Highway 36 and the east side of FM 2287 in Cross Plains. The site is unimproved with only perimeter chain-link fencing and gates. The surrounding land uses include recreational and agricultural development.

Recommendation: *Retain for continued agency operations.*

Texas General Land Office

Crowell Maintenance Site

Location:

3435 North State HWY 6, Crowell, Foard County,
Texas

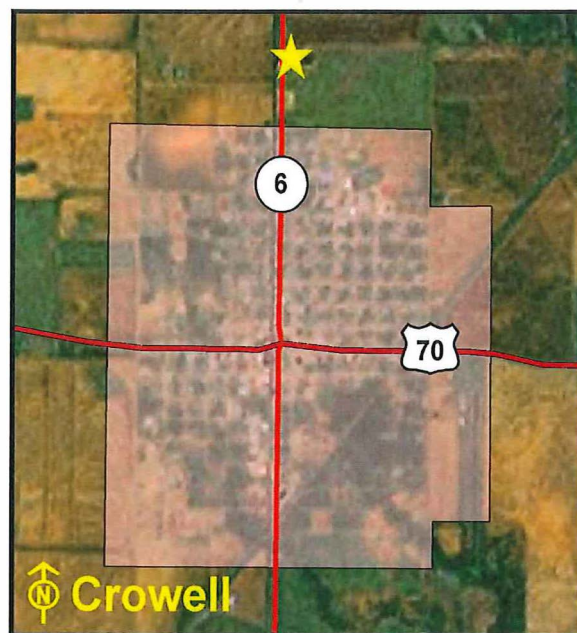
Legal Description:

Volume 108, Page 562, Foard County Deed Records

Encumbrances

Physical: None

Acres:5.2



Location Map

Sen. Dist.:.....28 **Rep. Dist.:**.....69 **FAR**..... 0.06 **Bldgs:** 5 **Bldg Sq Ft** 12,543 sq. ft.

% in Floodplain:0% **Slope:**.....Level **Frontage:** State HWY 6 North

Zoning:Unzoned

Utilities:Electricity, Gas, Telephone, Wastewater, Water

Surrounding Uses:Agricultural

Current Use:Office/Maintenance Site

Agency Projected Use:Office/Maintenance Site

The Texas Department of Transportation utilizes this site as an office and maintenance facility. The site is located along North State Highway 6 in Crowell. The site is improved with five buildings, perimeter chain-link fencing, and asphalt parking. The surrounding land use includes agricultural development. A portion of the site is being utilized for storage of equipment and road material.

Recommendation: *Retain for continued agency operations.*

Texas General Land Office

Cuero Maintenance Site

Location:

40 Cooperative Way, Cuero, DeWitt County, Texas

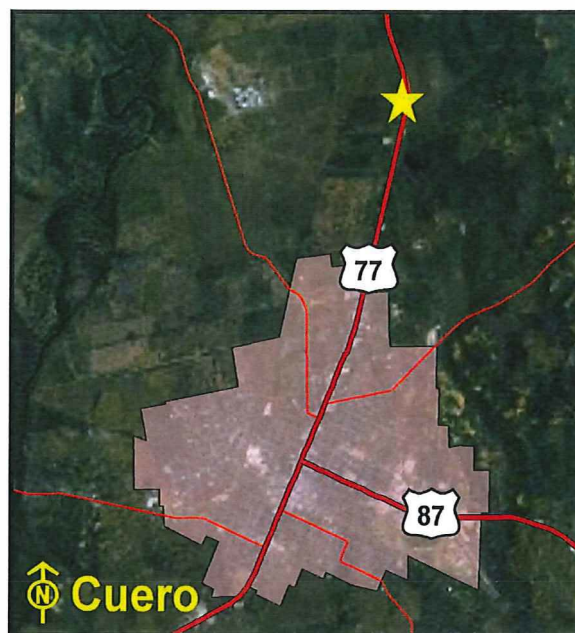
Legal Description:

Volume 20617, Page 18-87, Dewitt County Deed Records

Encumbrances

Physical: None

Acres:9.745



Location Map

Sen. Dist.:.....18 Rep. Dist.:.....30 FAR.....0.03 Bldgs: 2 Bldg Sq Ft.....12,581 sq.ft.

% in Floodplain:.....0% Slope:.....Level Frontage:Cooperative Way

Zoning:Unzoned

Utilities:Electricity, Gas, Telephone, Wastewater, Water

Surrounding Uses:Industrial, Vacant

Current Use:Office/Maintenance Site

Agency Projected Use:Office/Maintenance Site

The Texas Department of Transportation utilizes this site as an office and maintenance facility. It is located on the northwest corner of Cooperative Way and U.S. 77A/183 in Cuero. The site is improved with two buildings, perimeter chain-link fencing, and asphalt parking. The surrounding land use includes industrial development. Four acres are being utilized for storage of equipment and road material.

Recommendation: *Retain for continued agency operations.*

Texas General Land Office

Cuero Material Storage Site

Location:

U.S. HWY 87 North, Cuero, DeWitt County, Texas

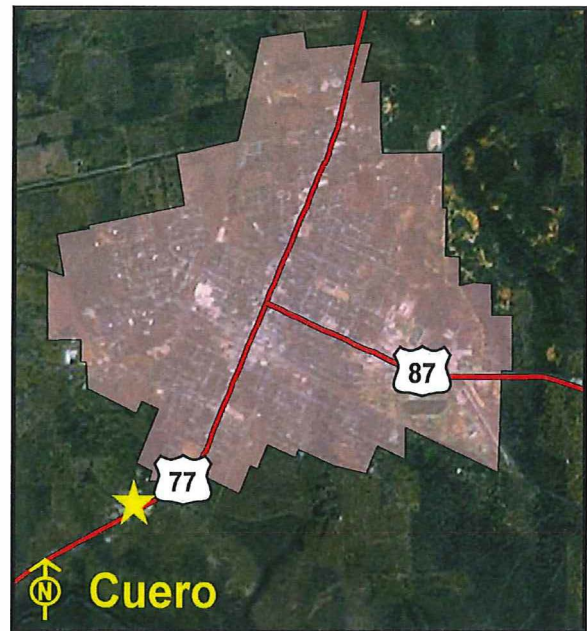
Legal Description:

Volume 138, Page 236, Dewitt County Deed Records

Encumbrances

Physical: None

Acres: 4.77



Location Map

Sen. Dist.:.....18 Rep. Dist.:.....30 FAR 0.01 Bldgs: 1 Bldg Sq Ft 432 sq.ft.

% in Floodplain:0% Slope:.....Level Frontage:U.S. Hwy 87, U.S. Hwy 77

Zoning:Unzoned

Utilities:Electricity, Water

Surrounding Uses:Industrial

Current Use:Material Storage Site

Agency Projected Use:Material Storage Site

The Texas Department of Transportation utilizes this site as a material storage area. The site is located on U.S. Highway 87 North in Cuero. The site is unimproved with only an old shed having no value to the property and perimeter security chain-link fencing. The surrounding land uses include industrial development.

Recommendation: *Retain for continued agency operations.*

Texas General Land Office

Daingerfield Maintenance Site

Location:

U.S. HWY 259, Daingerfield, Morris County, Texas

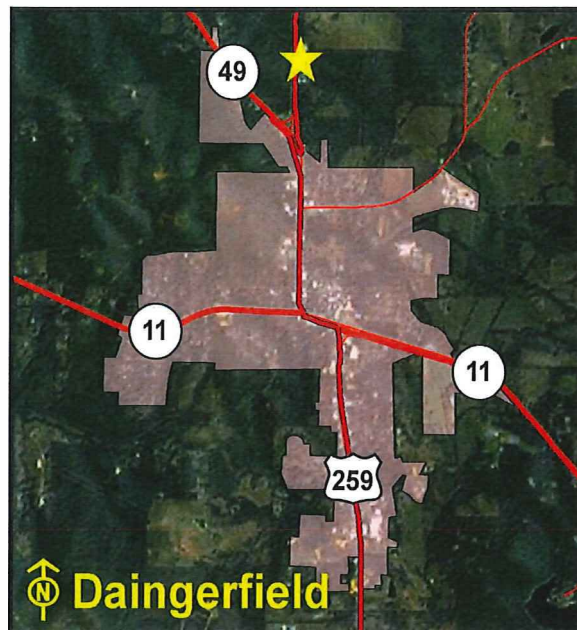
Legal Description:

Volume 122, Page 102, Morris County Deed Records

Encumbrances

Physical: None

Acres:8.001



Location Map

Sen. Dist.:.....1 Rep. Dist.:.....5 FAR 0.03 Bldgs: 1 Bldg Sq Ft 8,528 sq.ft.

% in Floodplain:0% Slope:.....Level Frontage: U.S. HWY 259

Zoning:Unzoned

Utilities:Electricity, Gas, Telephone, Wastewater, Water

Surrounding Uses:Industrial

Current Use:Office/Maintenance Site

Agency Projected Use:Office/Maintenance Site

The Texas Department of Transportation utilizes this site as an office and maintenance facility. The site is located on U.S. Highway 259 in Daingerfield. The site is improved with one building, a portable storage building, perimeter chain-link fencing, and asphalt parking. The surrounding land uses include industrial development. Four acres are being utilized for storage of equipment and road material.

Recommendation: Retain for continued agency operations

Texas General Land Office

Dalhart Maintenance Site

Location:

12190 U.S. HWY 87, Dalhart, Dallam County, Texas

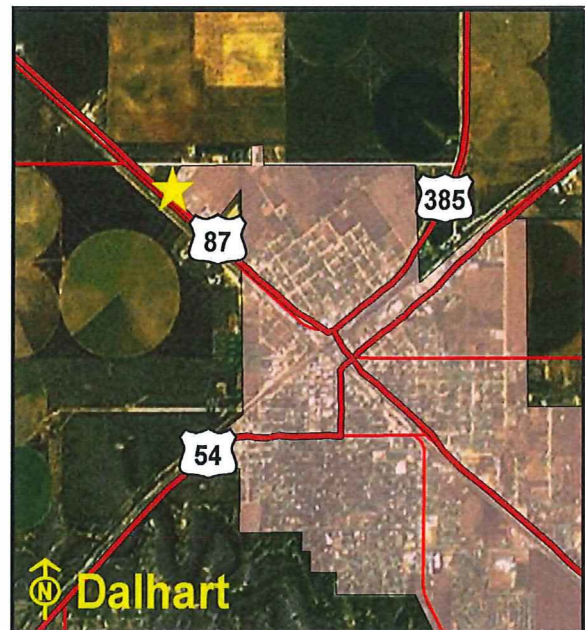
Legal Description:

Volume 11, Page 404, Dallam County Deed Records

Encumbrances

Physical: None

Acres:12



Location Map

Sen. Dist.:.....31 Rep. Dist.:.....86 FAR..... 0.04 Bldgs: 2 Bldg Sq Ft 21,494 sq.ft.

% in Floodplain:0% Slope:.....Level Frontage: U.S. HWY 87

Zoning:Commercial

Utilities:Electricity, Gas, Telephone, Wastewater, Water

Surrounding Uses:Agricultural, Commercial

Current Use:Office/Maintenance Site

Agency Projected Use:Office/Maintenance Site

The Texas Department of Transportation utilizes this site as an office and maintenance facility. The site is located along the northeast side of U.S. Highway 87 in Dalhart. The site is improved with two buildings, exterior lighting, perimeter chain-link fencing, and asphalt parking. The surrounding land uses include agricultural and commercial development. Six acres are being utilized for storage of equipment and road material.

Recommendation: *Retain for continued agency operations.*

Texas General Land Office

Dallas Area Engineering and
Maintenance Site**Location:**

1478 High Meadows Way, Cedar Hill, Dallas County,
Texas

Legal Description:

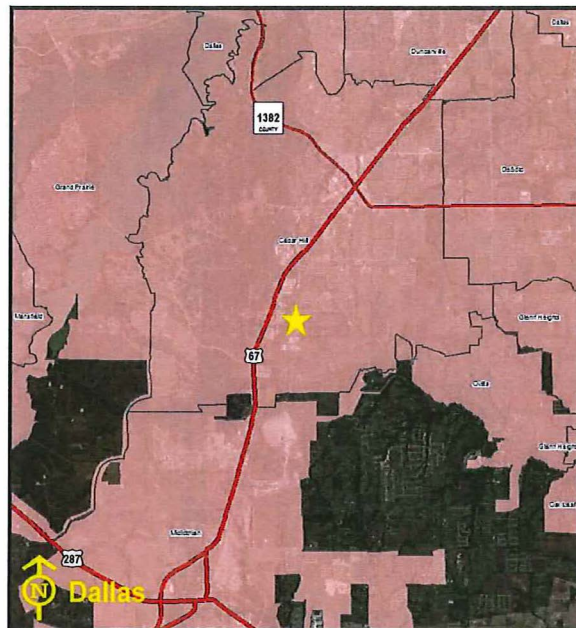
Instrument No. 2006000245701, Dallas County Deed
Records

Encumbrances

Physical: None

Acres:18.80

Sen. Dist.:23 **Rep. Dist.:** ... 109



Location Map

% in Floodplain:0% **FAR** 0.01 **Bldgs:** 5 **Bldg Sq Ft** 4,088 sq.ft.

Slope:Level **Frontage:** High Meadows Way, Mt. Lebanon Rd.

Zoning:Industrial

Utilities:Electricity, Gas, Telephone, Wastewater, Water

Surrounding Uses:Industrial, Residential

Current Use:Office/Maintenance Site

Agency Projected Use:Office/Maintenance Site

The Texas Department of Transportation utilizes this site as an office and maintenance facility. The site is located east of U.S. Highway 67 on the south side of Mt. Lebanon Road in Cedar Hill. The site is improved with five buildings, a temporary FEMA trailer, and asphalt parking. The surrounding land uses include industrial and residential development. A reversion clause calls for the return of the property to the grantor if not utilized as maintenance facility.

Recommendation: *Retain for continued agency operations.*

Texas General Land Office

Dallas District Headquarters Site

Location:

9700 East R. L. Thornton Freeway (IH 30), Dallas,
Dallas County, Texas

Legal Description:

Volume 3820, Page 633-639, Dallas County Deed
Records

Encumbrances

Physical: None

Sen. Dist.:.....23 **Rep. Dist.:**...100



Location Map

Acres:31.29 **FAR** 0.17 **Bldgs:** 11 **Bldg Sq Ft** 232,101 sq.ft.

% in Floodplain:0% **Slope:**.....Level **Frontage:** IH 30, US HWY 80

Zoning:Commercial

Utilities:Electricity, Gas, Telephone, Wastewater, Water

Surrounding Uses:Commercial, Residential, Retail, Industrial

Current Use:District Headquarters Site

Agency Projected Use:District Headquarters Site

The Texas Department of Transportation utilizes this site as a district headquarters. It is located east of the juncture of SH-80 and IH-30 (R.L. Thornton Freeway) in Mesquite. The site is improved with eleven buildings, high intensity lighting, and surface parking. The surrounding land uses include retail, industrial, commercial, and residential development.

Recommendation: *Retain for continued agency operations*

Texas General Land Office

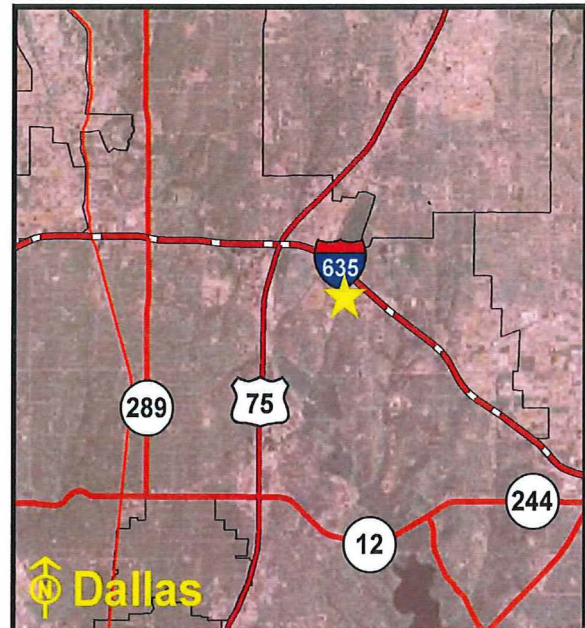
Dallas Northside Area Engineering
and Maintenance Site

Location:

12000 Greenville Ave, Dallas, Dallas County, Texas

Legal Description:

Volume 4613, Page 205, Dallas County Deed Records



Location Map

Encumbrances

Physical: None

Acres:13

Sen. Dist.: ...8 & 16 Rep. Dist.: ...114 FAR..... 0.04 Bldgs: 7 Bldg Sq Ft 20,175 sq.ft.

% in Floodplain:0% Slope:Level Frontage: Greenville Ave

Zoning:Mixed-Use

Utilities:Electricity, Telephone, Wastewater, Water

Surrounding Uses:Industrial, Commercial, Office, Residential

Current Use:Office/Maintenance Site

Agency Projected Use:Office/Maintenance Site

The Texas Department of Transportation utilizes this site as an office and maintenance facility. The site is located on the east side of Greenville Avenue and south of LBJ Freeway in Dallas. The site is improved with seven buildings, perimeter chain-link fencing, and asphalt parking. The surrounding land uses include industrial, commercial, office, and residential development.

Recommendation: *Retain for continued agency operations.*

Texas General Land Office

Dallas Northwest Area Engineering
and Maintenance Site**Location:**

State HWY 183 and Peters Rd, Irving, Dallas
County, Texas

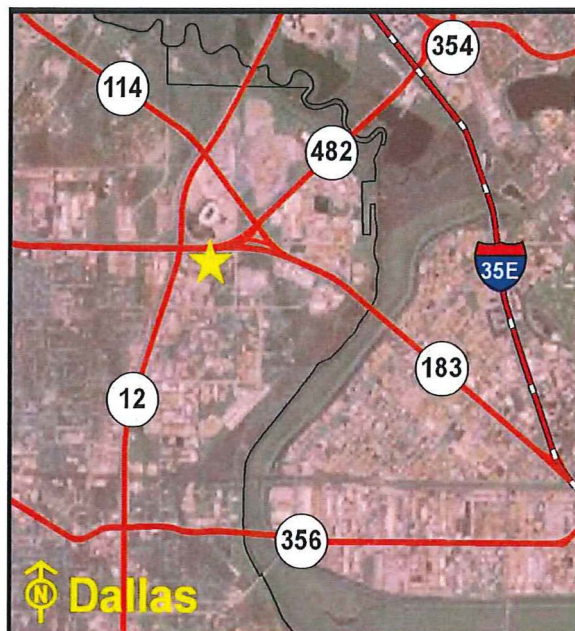
Legal Description:

Document No. 20080397092, Dallas County Deed
Records

Encumbrances

Physical: None

Acres: 9.639



Location Map

Sen. Dist.:.....16 **Rep. Dist.:**...105 **FAR**..... 0.00 **Bldgs:** 0 **Bldg Sq Ft** 0 sq.ft.

% in Floodplain:0% **Slope:**.....Level **Frontage:** State HWY 183, Peters Rd

Zoning:Industrial

Utilities:Electricity, Gas, Telephone, Wastewater, Water

Surrounding Uses:Commercial, Industrial, Residential

Current Use:Staging Area

Agency Projected Use:Office/Maintenance Site

The Texas Department of Transportation has proposed this site for an office and maintenance facility. The site is located on the south side of State Highway 183 access road, between Peters Road and Maryland Drive. The surrounding land uses include industrial, commercial, and residential development.

Recommendation: *Retain for continued agency operations.*

Texas General Land Office

Darrouzett Maintenance Site

Location:

State HWY 15 and Maple St, Darrouzett,
Lipscomb County, Texas

Legal Description:

Volume 52, Page 600, Lipscomb County Deed
Records

Encumbrances

Physical: None

Acres: 1.124



Location Map

Sen. Dist.:.....31 **Rep. Dist.:**.....88 **FAR** 0.18 **Bldgs:** 2 **Bldg Sq Ft** 8,840 sq.ft.

% in Floodplain:0% **Slope:**.....Level **Frontage:** State HWY 15, Maple St.

Zoning:Unzoned

Utilities:Electricity, Gas, Telephone, Wastewater, Water

Surrounding Uses:Residential

Current Use:Office/Maintenance Site

Agency Projected Use:Office/Maintenance Site

The Texas Department of Transportation utilizes this site as an office and maintenance facility. The site is located on the southeast corner of State Highway 15 and Maple Street in Darrouzett. The site is improved with two buildings, exterior lighting, perimeter chain-link fencing, and asphalt parking. The surrounding land use includes residential development.

Recommendation: *Retain for continued agency operations.*

Texas General Land Office

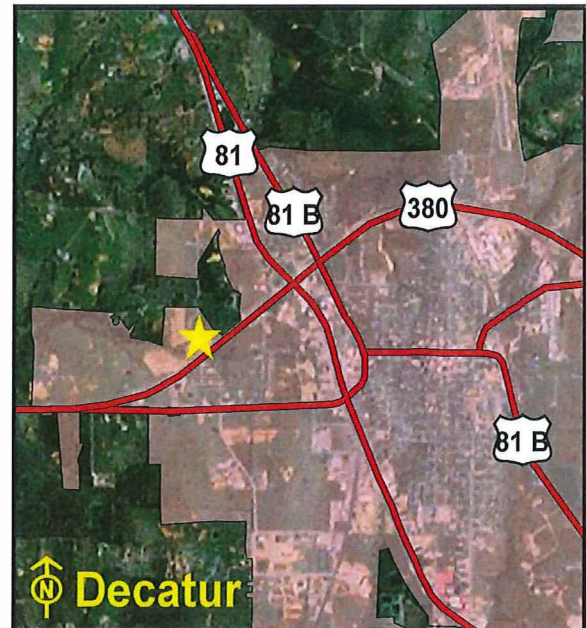
Decatur Area Engineering and Maintenance Site

Location:

1710 U.S. HWY 380, Decatur, Wise County, Texas

Legal Description:

Volume 305, Page 393, Wise County Deed Records



Location Map

Encumbrances

Physical: None

Acres:.....15.949

Sen. Dist.:.....30 Rep. Dist.:.....61 FAR..... 0.04 Bldgs: 4 Bldg Sq Ft..... 24,963 sq.ft.

% in Floodplain:5% Slope:.....Level Frontage: U.S. HWY 380, U.S. HWY 287

Zoning:Commercial

Utilities:Electricity, Gas, Telephone, Wastewater, Water

Surrounding Uses:Governmental, Civic

Current Use:Office/Maintenance Site

Agency Projected Use:Office/Maintenance Site

The Texas Department of Transportation utilizes this site as an office and maintenance facility. The site is located on the north side of U.S. Highway 380 in Decatur. The site is improved with four buildings, perimeter chain-link fencing, and asphalt parking. The surrounding land uses include civic and governmental development.

Recommendation: *Retain for continued agency operations.*

Texas General Land Office

Decatur Area Engineering and
Maintenance Site - Old**Location:**

701 North Sewell Rd (Loop 357), Decatur, Wise
County, Texas

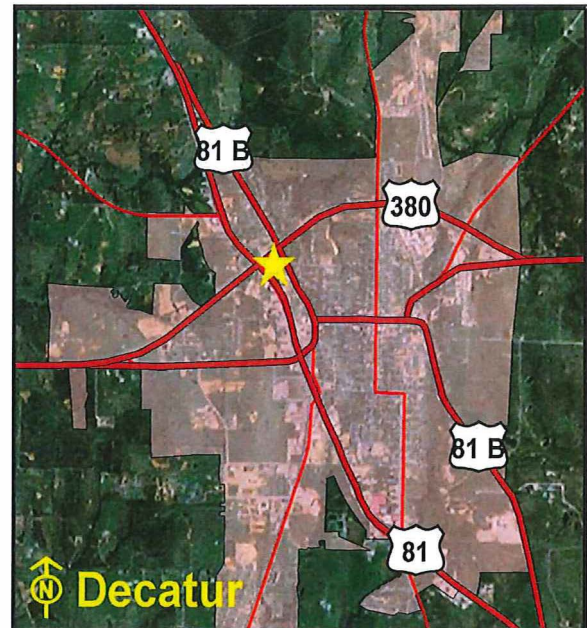
Legal Description:

Volume 5, Page 129, Volume 140 Pages 443, 444,
577, 580, Volume 213, Page 510, Volume 216, Page
521, Wise County Deed Records

Encumbrances

Physical: None

Acres: 7.23



Location Map

Sen. Dist.:.....30 **Rep. Dist.:**.....61 **FAR** 0.04 **Bldgs:** 5 **Bldg Sq Ft**11,274 sq.ft.

% in Floodplain:0% **Slope:**Moderate **Frontage:** U.S. HWY 81/287, U.S. HWY 380

Zoning:Commercial

Utilities:Electricity, Gas, Telephone, Water

Surrounding Uses:Residential, Commercial

Current Use:Vacant

Agency Projected Use:Hold Until Hwy Expansion Completed

The Texas Department of Transportation utilizes this site as reserved for right-of-way for a new highway interchange. The site is located at the southeast corner of U.S. Highway 81/287 and U.S. Highway 380 on North Sewell Road (Loop 357) in Decatur. The site is improved with five buildings, underground storage tanks, perimeter chain-link fencing, and asphalt parking. The surrounding land uses include residential and commercial development.

Recommendation: *Retain for continued agency operations.*

Texas General Land Office

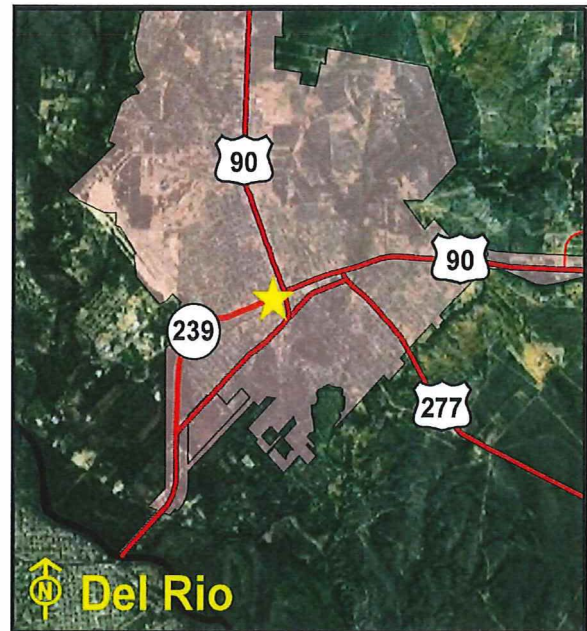
Del Rio Area Engineering and Maintenance Site

Location:

319 East Gibbs St, Del Rio, Val Verde County, Texas

Legal Description:

Volume 146, Page 635, Page 637, Val Verde County Deed Records

Encumbrances**Physical:** None**Acres:** 4.33

Location Map

Sen. Dist.:.....19 **Rep. Dist.:**.....74 **FAR**..... 0.27 **Bldgs:** 5 **Bldg Sq Ft** 50,684 sq.ft.**% in Floodplain:**0% **Slope:**.....Level **Frontage:** East Gibbs St**Zoning:**Industrial**Utilities:**Electricity, Gas, Telephone, Wastewater, Water**Surrounding Uses:**Commercial, Industrial**Current Use:**Office/Maintenance Site**Agency Projected Use:**Office/Maintenance Site

The Texas Department of Transportation utilizes this site as an office and maintenance facility. The site is located along the south side of Gibbs Street between Avenue E and North Main in Del Rio. The site is improved with five buildings, underground storage tanks, perimeter chain-link fencing, and asphalt parking. The surrounding land uses include commercial and industrial development. A reversion clause on 2.07 acres calls for the return of the property to the grantor if not utilized as a maintenance facility.

Recommendation: *Retain for continued agency operations.*

Texas General Land Office

Del Rio Engineering and Storage Site

Location:

1650 East U.S. HWY 90, Del Rio, Val Verde County,
Texas

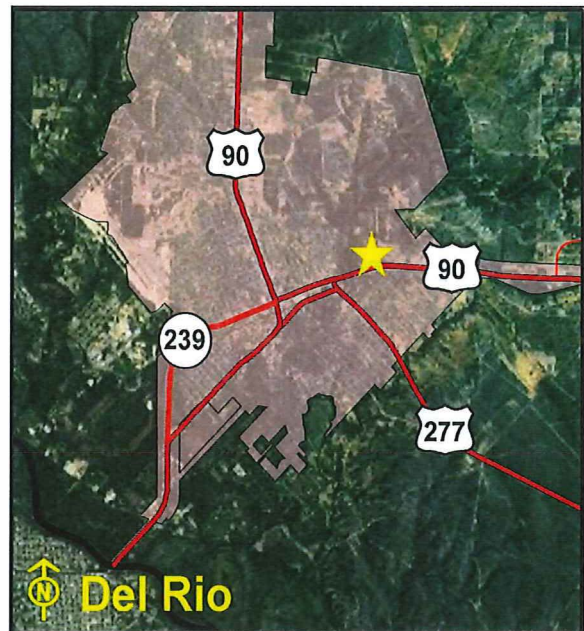
Legal Description:

Volume 358, Page 277, Val Verde County Deed
Records

Encumbrances

Physical: None

Acres:.....19.803



Location Map

Sen. Dist.:.....19 **Rep. Dist.:**.....74 **FAR**..... 0.01 **Bldgs:** 2 **Bldg Sq Ft** 6,188 sq.ft.

% in Floodplain:0% **Slope:**.....Level **Frontage:** U.S. HWY 90 East

Zoning:Residential

Utilities:Electricity, Telephone, Water, Septic Tank

Surrounding Uses:Commercial, Recreational, School

Current Use:Material Storage Site

Agency Projected Use:Material Storage Site

The Texas Department of Transportation utilizes this site for material storage. The rear 10 acres is leased to the City of Del Rio. It is located at the northeast corner of U.S. Highway 90 (Gibbs Street) and San Felipe Springs Road in Del Rio. The site is improved with two buildings, perimeter chain-link fencing, and asphalt parking. The surrounding land uses include school, recreational, and commercial development.

Recommendation: *Retain for continued agency operations.*

Texas General Land Office

Dell City Maintenance Site

Location:

600 Main St (FM 1437 South), Dell City, Hudspeth County, Texas

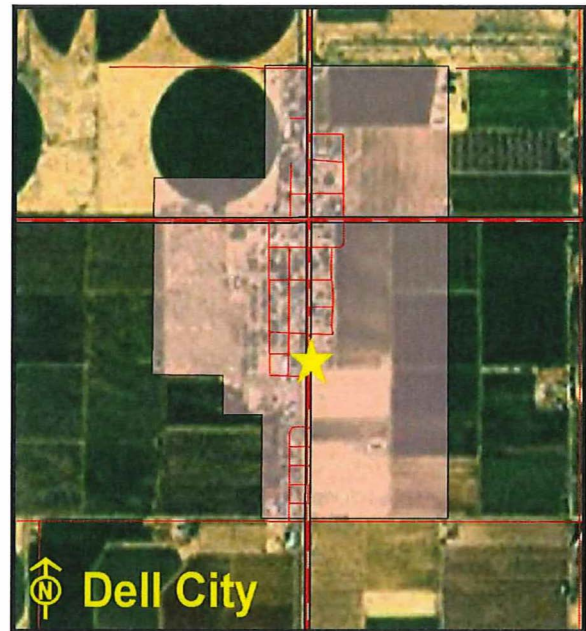
Legal Description:

Volume 65, Page 392, Hudspeth County Deed Records

Encumbrances

Physical: Floodplain

Acres:4.901



Location Map

Sen. Dist.:.....29 **Rep. Dist.:**.....74 **FAR**..... 0.04 **Bldgs:** 3 **Bldg Sq Ft** 8,452 sq.ft.

% in Floodplain:100% **Slope:**.....Level **Frontage:** Main St (FM 1437 South)

Zoning:Unzoned

Utilities:Electricity, Gas, Telephone, Water

Surrounding Uses:Commercial, Residential, Agricultural, Office

Current Use:Office/Maintenance Site

Agency Projected Use:Office/Maintenance Site

The Texas Department of Transportation utilizes this site as an office and maintenance facility. The site is located on Main Street (FM 1437 South) inside the city limits of Dell City. The site is improved with three buildings, perimeter chain-link fencing and asphalt parking. The surrounding land uses include office, agricultural, residential, and commercial development.

Recommendation: *Retain for continued agency operations.*

Texas General Land Office

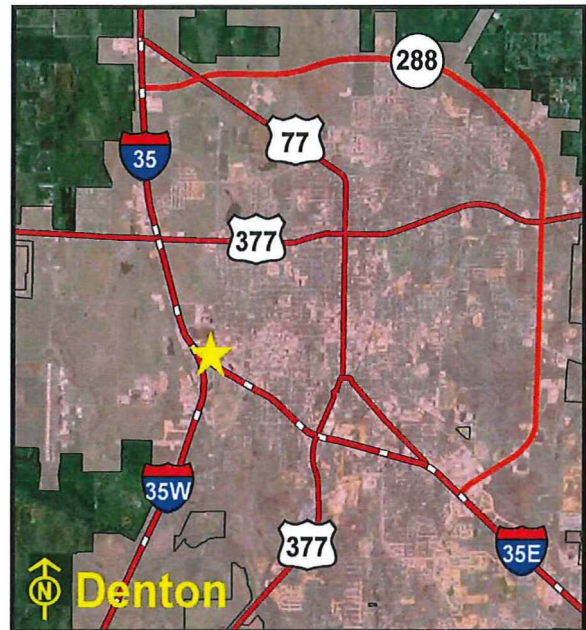
Denton Maintenance Site

Location:

IH-35 and Bonnie Brae St, Denton, Denton County,
Texas

Legal Description:

Volume 382, Page 598, Denton County Deed Records



Location Map

Encumbrances

Physical: None

Acres: 9.85

Sen. Dist.:.....30 **Rep. Dist.:**.....64 **FAR** 0.04 **Bldgs:** 5 **Bldg Sq Ft** 30,944 sq.ft.

% in Floodplain:0% **Slope:**.....Level **Frontage:** IH-35, Bonnie Brae St

Zoning:Commercial

Utilities:Electricity, Gas, Telephone, Wastewater, Water

Surrounding Uses:Residential, Commercial, Medical, Vacant

Current Use:Office/Maintenance Site

Agency Projected Use:Office/Maintenance Site

The Texas Department of Transportation utilizes this site as an office and maintenance facility. It is located on IH-35 and Bonnie Brea Street in Denton. The site is improved with five buildings, aboveground storage tanks, perimeter chain-link fencing, and asphalt parking. The surrounding land uses includes medical, commercial, and residential development.

Recommendation: *Retain for continued agency operations.*

Texas General Land Office

Dewitt C. Greer Building Site

Location:

125 East 11th St, Austin, Travis County, Texas

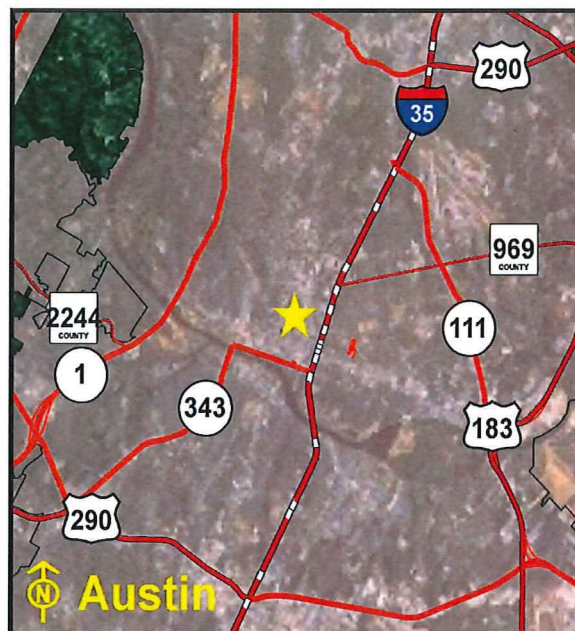
Legal Description:

Northeast Part of Block 123, Original City of Austin Survey, Travis County Deed Records

Encumbrances

Physical: None

Acres: 0.47



Location Map

Sen. Dist.:14 Rep. Dist.:49 FAR..... .4.12 Bldgs: 1 Bldg Sq Ft 84,309 sq.ft.

% in Floodplain:0% Slope:Level Frontage:11th St., Brazos St.

Zoning:Unzoned

Utilities:Electricity, Gas, Telephone, Wastewater, Water

Surrounding Uses:Governmental, Office

Current Use:Office Building

Agency Projected Use:Office Building

The Texas Department of Transportation utilizes this site as an office building. It is located at the southwest corner of 11th Street and Brazos Street in downtown Austin. The site is improved with a ten story building and adequate parking. The surrounding land uses include office buildings, parking lots, the State Capitol, and parking garages. The property is registered on both the National and Texas Historic Records.

Recommendation: *Retain for continued agency operations.*

Texas General Land Office

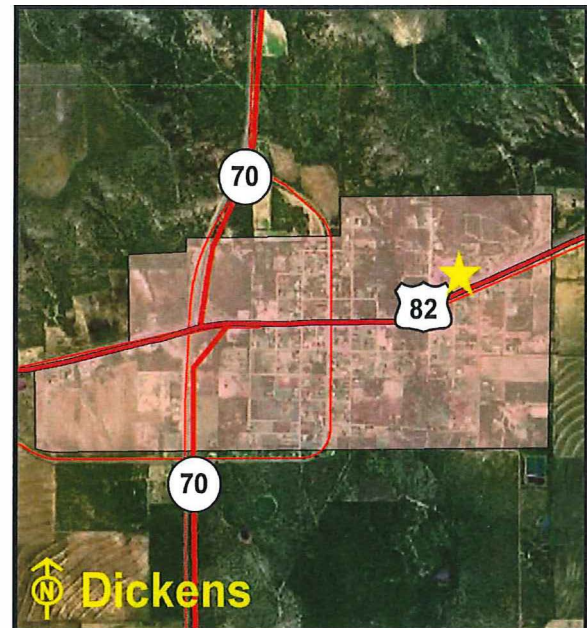
Dickens Maintenance Site

Location:

U.S. HWY 82 East, Dickens, Dickens County, Texas

Legal Description:

Volume 5, Page 216, Page 225, Volume 47, Page 344, Page 354, Volume 96, Page 370, Page 389, Dickens County Deed Records

Encumbrances**Physical:** Topography

Location Map

Acres: 7.007**Sen. Dist.:**.....28 **Rep. Dist.:**.....68 **FAR**..... 0.04 **Bldgs:** 1 **Bldg Sq Ft** 10,737 sq.ft.**% in Floodplain:**.....0% **Slope:**.....Steep **Frontage:** U.S. HWY 82, Henderson St.**Zoning:**Unzoned**Utilities:**Electricity, Telephone, Water, Septic Tank**Surrounding Uses:**Rangeland, Residential, Governmental**Current Use:**Office/Maintenance Site**Agency Projected Use:**Office/Maintenance Site

The Texas Department of Transportation utilizes this site as an office and maintenance facility. It is located on the north side of U.S. Highway 82 and the east side of Henderson Street in Dickens. The site is improved with one building, underground storage tanks, perimeter chain-link fencing, and asphalt parking. The surrounding land uses include rangeland, civic, and residential developments. Four acres are being utilized for storage of equipment and road material.

Recommendation: *Retain for continued agency operations.*

Texas General Land Office

Dimmitt Maintenance Site

Location:

1544 South HWY 385, Dimmitt, Castro County, Texas

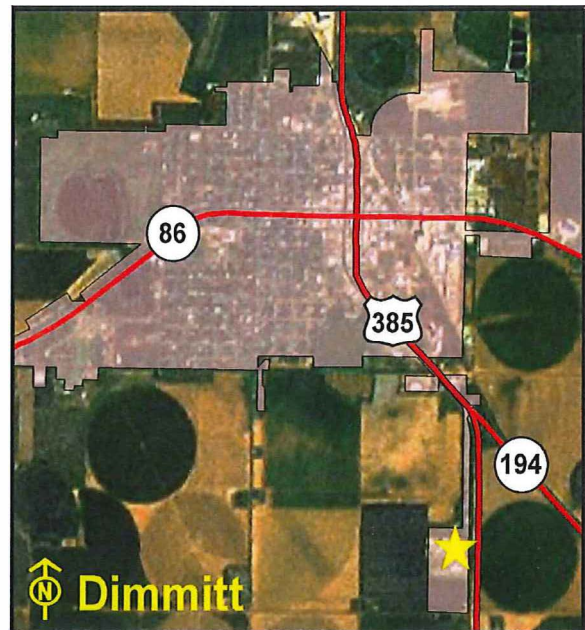
Legal Description:

Volume 17 4, Page 355, Castro County Deed Records

Encumbrances

Physical: None

Acres: 10.02



Location Map

Sen. Dist.:31 Rep. Dist.:88 FAR..... 0.04 Bldgs: 2 Bldg Sq Ft18,150 sq.ft.

% in Floodplain:0% Slope:Level Frontage: HWY 385

Zoning:Unzoned

Utilities:Electricity, Gas, Telephone, Wastewater, Water

Surrounding Uses:Commercial, Residential

Current Use:Office/Maintenance Site

Agency Projected Use:Office/Maintenance Site

The Texas Department of Transportation utilizes this site as an office and maintenance facility. Located on the west side of Highway 385 in Dimmitt, the site is improved with two buildings, one fuel station, four above-ground storage tanks, perimeter chain-link fencing, and asphalt parking. The surrounding land uses include commercial and residential development. A portion of the site is being utilized for storage of equipment and road material.

Recommendation: *Retain for continued agency operations.*

Texas General Land Office

Dryden Maintenance Sub-Section Site

Location:

U.S. HWY 90, Dryden, Terrell County, Texas

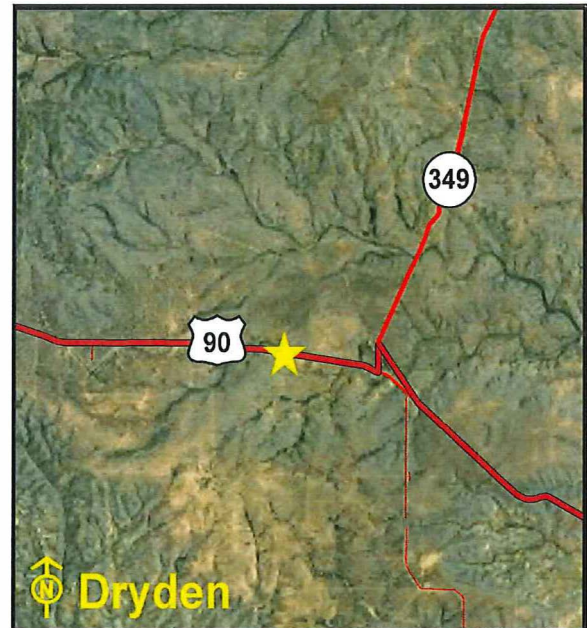
Legal Description:

Volume 48, Page 365, Terrell County Deed Records

Encumbrances

Physical: None

Acres:4.017



Location Map

Sen. Dist.:19 Rep. Dist.:74 FAR 0.00 Bldgs: 0 Bldg Sq Ft 0 sq.ft.

% in Floodplain:0% Slope:Level Frontage:U.S. Hwy 90

Zoning:Unzoned

Utilities:Electricity, Telephone

Surrounding Uses:Rangeland

Current Use:Storage Site

Agency Projected Use:Storage Site

The Texas Department of Transportation utilizes this site as an equipment and material storage facility. It is located on the south side of U.S. Highway 90 in Dryden. The site is improved with one building and perimeter chain-link fencing. The surrounding land use is rangeland.

Recommendation: *Retain for continued agency operations.*

Texas General Land Office

Dumas Maintenance Site

Location:

1249 North Maddox St (RR 2203), Dumas, Moore
County, Texas

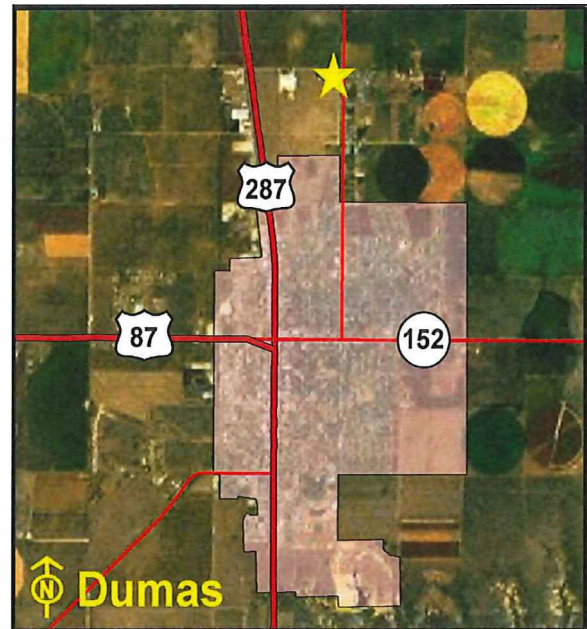
Legal Description:

Volume 469, Page 960, Moore County Deed Records

Encumbrances

Physical: None

Acres:12



Location Map

Sen. Dist.:.....31 **Rep. Dist.:**.....87 **FAR:**..... 0.04 **Bldgs:** 3 **Bldg Sq Ft** 21,853 sq.ft.

% in Floodplain:0% **Slope:**.....Level **Frontage:** Maddox St., McClary Rd

Zoning:Unzoned

Utilities:Electricity, Gas, Telephone, Wastewater, Water

Surrounding Uses:Commercial, Industrial, Residential

Current Use:Office/Maintenance Site

Agency Projected Use:Office/Maintenance Site

The Texas Department of Transportation utilizes this site as an office and maintenance facility. The site is located at the southwest corner of Maddox Street (RR 2203) and McClary Road in Dumas. The site is improved with three buildings, perimeter chain-link security fencing, and asphalt parking. The surrounding land uses include commercial, industrial, and residential development.

Recommendation: *Retain for continued agency operations.*

Texas General Land Office

Dumas Maintenance Site - Old

Location:

600 West 1st St (U.S. HWY 87), Dumas, Moore
County, Texas

Legal Description:

Volume 74, Page 14, Volume 123, Page 380, Moore
County Deed Records

Encumbrances

Physical: None

Acres: 3.719

Sen. Dist.:31 Rep. Dist.:87 FAR..... 0.02 Bldgs: 1 Bldg Sq Ft 2,964 sq.ft.

% in Floodplain:0% Slope:Level Frontage: West 1st St

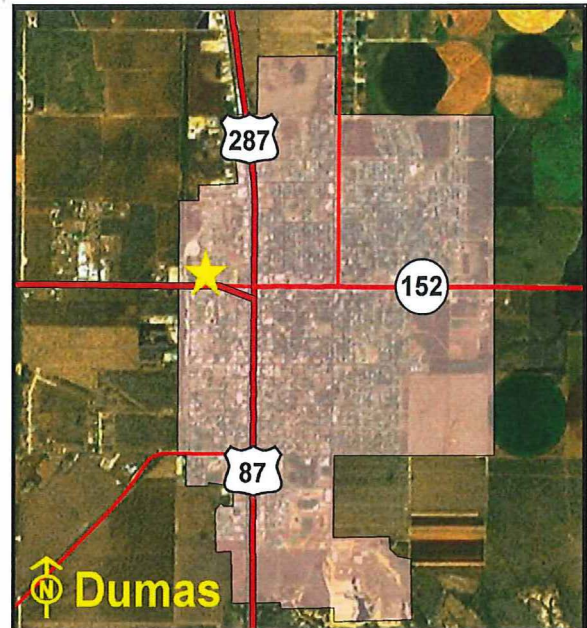
Zoning:Unzoned

Utilities:Electricity, Gas, Telephone, Wastewater, Water

Surrounding Uses:Residential, Industrial, Commercial

Current Use:Vacant

Agency Projected Use:Office/Maintenance Site



Location Map

The Texas Department of Transportation utilizes this site as an office and maintenance facility. The site is located on West 1st Street (U.S. Highway 87) in Dumas. It is improved with one building, perimeter chain-link fencing, and asphalt parking. The surrounding land uses include industrial, residential, and commercial development.

Recommendation: *Retain for continued agency operations.*

Texas General Land Office

Eagle Pass Maintenance Site

Location:

2440 Main St (U.S. HWY 57), Eagle Pass, Maverick County, Texas

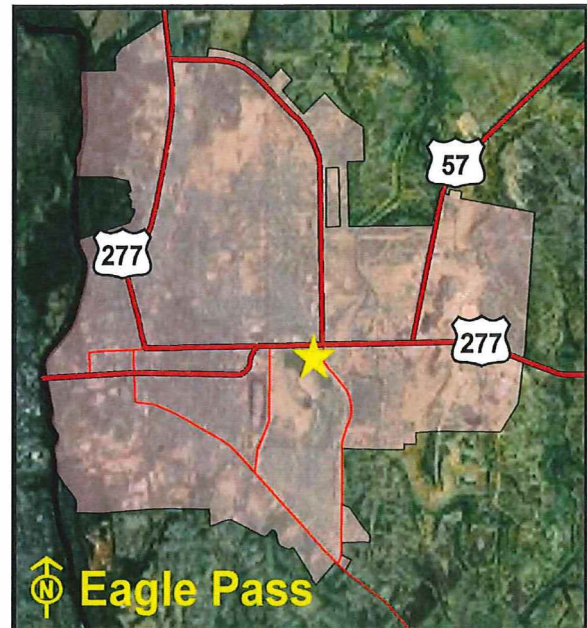
Legal Description:

Volume 62, Page 69, Maverick County Deed Records

Encumbrances

Physical: None

Acres: 5.51



Location Map

Sen. Dist.:19 Rep. Dist.:74 FAR 0.03 Bldgs: 1 Bldg Sq Ft 7,670 sq.ft.

% in Floodplain:0% Slope:Level Frontage: Main St. (U.S. HWY 57)

Zoning:Industrial

Utilities:Electricity, Gas, Telephone, Wastewater, Water

Surrounding Uses:Commercial

Current Use:Office/Maintenance Site

Agency Projected Use:Office/Maintenance Site

The Texas Department of Transportation utilizes this site as an office and maintenance facility. The site is located at the southwest corner of Main Street (U.S. Highway 57) and FM 3443 in Eagle Pass. The site is improved with one building, perimeter chain-link fencing, underground storage tanks, and asphalt parking. The surrounding land uses include commercial development.

Recommendation: *Retain for continued agency operations.*

Texas General Land Office

Eagle Pass Maintenance Site - New

Location:

U.S. HWY 57, Eagle Pass, Maverick County, Texas

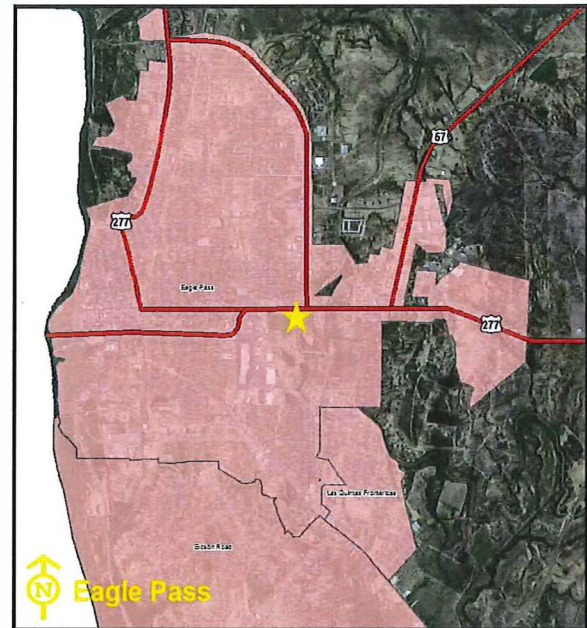
Legal Description:

Volume 1420, Page 83, Maverick County Real Property Records

Encumbrances

Physical: None

Acres:.....8.0073



Location Map

Sen. Dist.:.....19 Rep. Dist.:.....74 FAR 0.00 Bldgs: 0 Bldg Sq Ft 0 sq.ft.

% in Floodplain:0% Slope:.....Level Frontage: U.S. HWY 57, State Loop 480

Zoning:Unzoned

Utilities:Electricity, Telephone

Surrounding Uses:Industrial, Church, Commercial

Current Use:Vacant

Agency Projected Use:Proposed Maintenance Site

The Texas Department of Transportation plans to utilize this site as a maintenance site. It is located on the northwest side of U.S. Highway 57, 600 feet south of State Loop 480, in Eagle Pass. The site is vacant with no improvements. The surrounding land uses include light industrial warehouse, a church, which is under construction, and an auto dealership.

Recommendation: *Retain for continued agency operations.*

Texas General Land Office

Eastland Area Maintenance Site

Location:

906 East Main St (State HWY 112), Eastland,
Eastland County, Texas

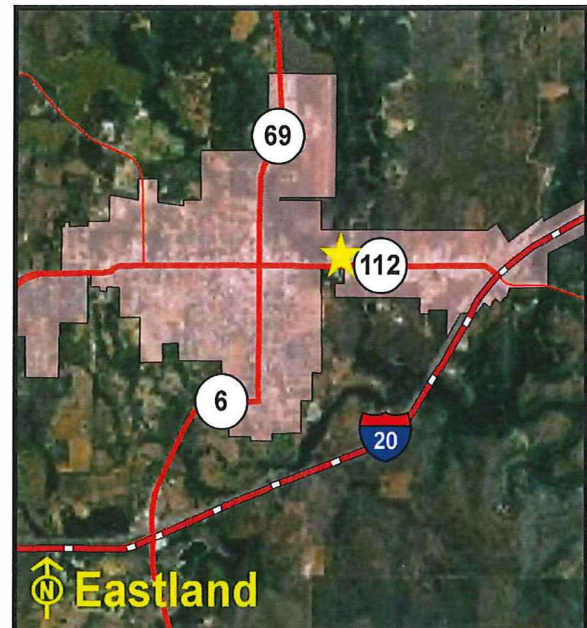
Legal Description:

Volume 797, Page 67, Volume 936, Page 20,
Eastland County Deed Records

Encumbrances

Physical: None

Acres:8.4



Location Map

Sen. Dist.:28 **Rep. Dist.:**60 **FAR:** 0.04 **Bldgs:** 6 **Bldg Sq Ft** 15,407 sq.ft.

% in Floodplain:100% **Slope:**Level **Frontage:** ..State HWY 112 (E. Main St.), N. Weaver St.

Zoning:Unzoned

Utilities:Electricity, Gas, Telephone, Wastewater, Water

Surrounding Uses:Office, Commercial

Current Use:Office/Maintenance Site

Agency Projected Use:Office/Maintenance Site

The Texas Department of Transportation utilizes this site as an office and maintenance facility. It is located at the northwest corner of State Highway 112 (East Main Street) and North Weaver Street in Eastland. The site is improved with six buildings, underground storage tanks, security lighting, a radio tower, perimeter chain-link fencing, and asphalt parking. The surrounding land uses include commercial and residential development.

Recommendation: *Retain for continued agency operations.*

Texas General Land Office

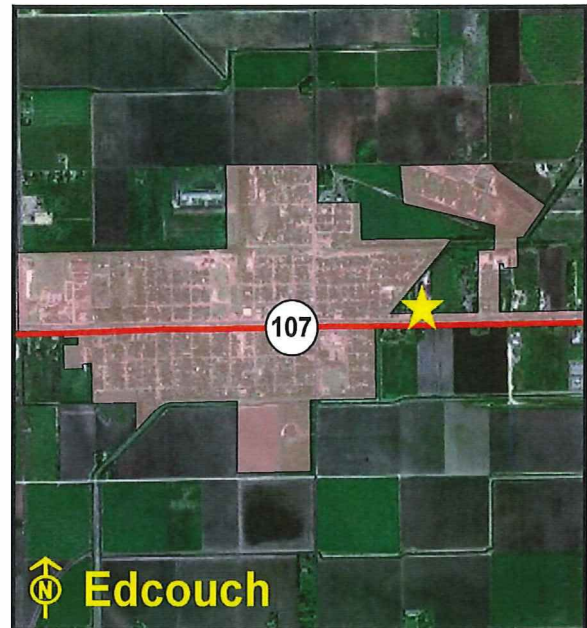
Edcouch Maintenance Site

Location:

State HWY 107 East, Edcouch, Hidalgo County, Texas

Legal Description:

Volume 755, Page 318, Hidalgo County Deed Records



Location Map

Encumbrances

Physical: None

Acres:4.6

Sen. Dist.:.....27 Rep. Dist.:.....35 FAR 0.05 Bldgs: 2 Bldg Sq Ft 10,820 sq.ft.

% in Floodplain:0% Slope:.....Level Frontage:State HWY 107 East

Zoning:Unzoned

Utilities:Electricity, Telephone, Wastewater, Water

Surrounding Uses:Commercial, Residential, Agricultural

Current Use:Office/Maintenance Site

Agency Projected Use:Office/Maintenance Site

The Texas Department of Transportation utilizes this site as an office and maintenance facility. It is located on State Highway 107 East in Edcouch. The site is improved with two buildings, perimeter chain-link fencing, and asphalt parking. The surrounding land uses include agricultural, commercial, and residential development.

Recommendation: *Retain for continued agency operation.*

Texas General Land Office

Eden Area Maintenance Site

Location:

1418 West Broadway (U.S. HWY 87), Eden, Concho County, Texas

Legal Description:

Volume 84, Page 309, Volume 64, Page 342, Concho County Deed Records

Encumbrances

Physical: None

Acres: 6.52

Sen. Dist.:28 Rep. Dist.:72 FAR 0.04 Bldgs: 5 Bldg Sq Ft 10,896 sq.ft.

% in Floodplain:0% Slope:Level Frontage: US HWY 87

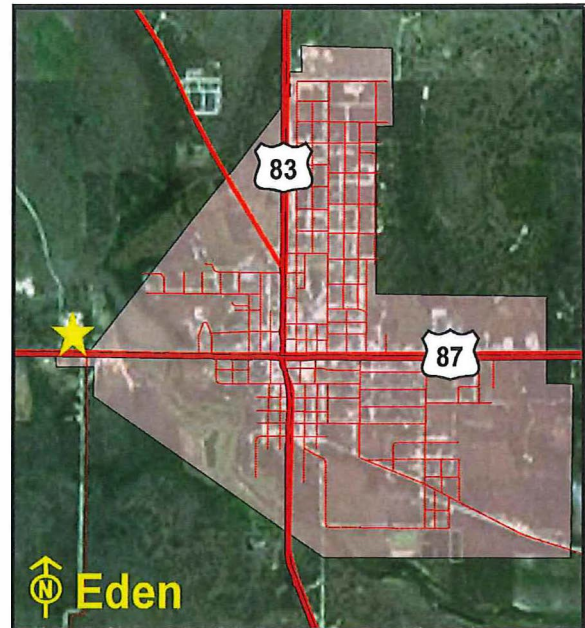
Zoning:Unzoned

Utilities:Electricity, Gas, Telephone, Water, Septic Tank

Surrounding Uses:Rangeland, Commercial

Current Use:Maintenance Site

Agency Projected Use:Maintenance Site



Location Map

The Texas Department of Transportation utilizes this site as a maintenance facility. The site is located on the north side of West Broadway (U.S. Highway 87) in Eden. The site is improved with five buildings, perimeter chain-link fencing, and asphalt parking. The surrounding land uses include rangeland and commercial development. A portion of the site is undeveloped land.

Recommendation: *Retain for continued agency operations.*

Texas General Land Office

Edna Maintenance Site

Location:

1025 South Wells St (State HWY 111), Edna, Jackson County, Texas

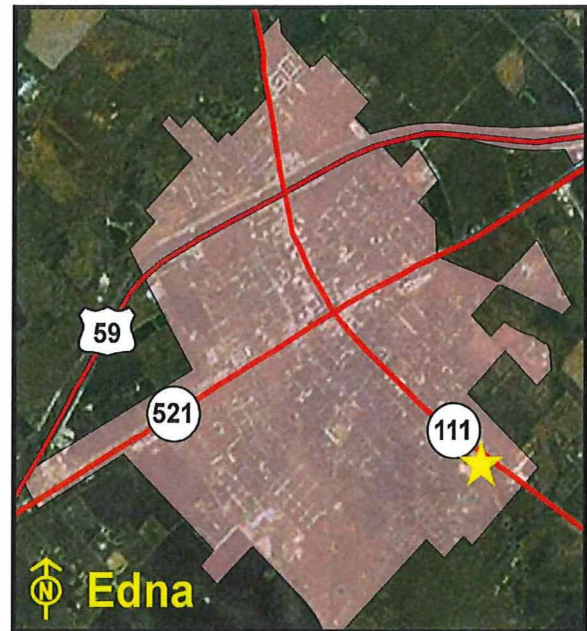
Legal Description:

Volume 240, Page 185, Volume 390, Page 297,
Volume 393, Page 208, Jackson County Deed Records

Encumbrances

Physical: Floodplain

Acres:7.5



Location Map

Sen. Dist.:.....18 **Rep. Dist.:**.....85 **FAR** 0.04 **Bldgs:**4 **Bldg Sq Ft..**13,587 sq.ft.

% in Floodplain:90% **Slope:**.....Level **Frontage:** .. South Wells (State HWY 111), Asbeck Ln

Zoning:Commercial

Utilities:Electricity, Gas, Telephone, Wastewater, Water

Surrounding Uses:Medical, Commercial, Residential

Current Use:Office/Maintenance Site

Agency Projected Use:Office/Maintenance Site

The Texas Department of Transportation utilizes this site as an office and maintenance facility. It is located on the northwest corner of South Wells Street and Asbeck Street in the southeast portion of Edna. The site is improved with four buildings, underground storage tanks, perimeter chain-link fencing, and asphalt parking. The surrounding land uses include medical, commercial, and residential development.

Recommendation: *Retain for continued agency operations.*

Texas General Land Office

El Dorado Area Maintenance Sub-Section Site

Location:

U.S. HWY 190, El Dorado, Schleicher County, Texas

Legal Description:

Volume 86, Page 395, Volume 120, Page 385, Volume 195, Page 9, Schleicher County Deed Records



Location Map

Encumbrances

Physical: None

Acres: 8.53

Sen. Dist.: 28 Rep. Dist.: 53 FAR..... 0.01 Bldgs: 1 Bldg Sq Ft 984 sq.ft.

% in Floodplain: 0% Slope: Level Frontage: U.S. HWY 190

Zoning: Unzoned

Utilities: Electricity, Telephone, Water, Septic Tank

Surrounding Uses: Rangeland, Governmental, Residential

Current Use: Office/Maintenance Site

Agency Projected Use: Office/Maintenance Site

The Texas Department of Transportation utilizes this site as an office and maintenance facility. It is located along the north side of U.S. Highway 190 in El Dorado. The site is improved with one building, perimeter chain-link fencing, and asphalt parking. The surrounding land uses include rangeland, governmental, and residential development. Three acres are undeveloped, and being utilized for storage of equipment and road material. A reversion clause effects 2.98 acres, which calls for the return of the property to the county if not utilized by TxDOT.

Recommendation: *Retain for continued agency operation.*

Texas General Land Office

El Paso District Headquarters Site

Location:

13301 Gateway Blvd West, El Paso, El Paso County,
Texas

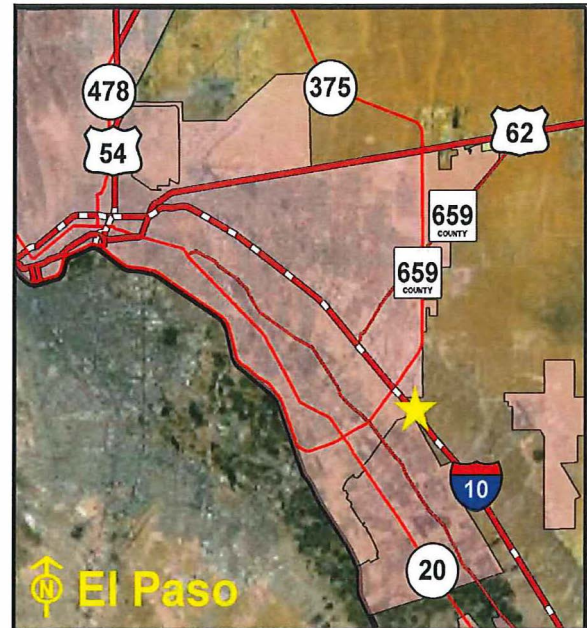
Legal Description:

Book 2722, Page 1141, El Paso County Deed Records

Encumbrances

Physical: None

Acres:.....33.457



Location Map

Sen. Dist.:.....29 Rep. Dist.:.....75 FAR..... 0.08 Bldgs: 11 Bldg Sq Ft112,098 sq.ft.

% in Floodplain:50% Slope:.....Level Frontage: Gateway Blvd West, Bill Burnett Dr.

Zoning:Unzoned

Utilities:Electricity, Gas, Telephone, Wastewater, Water

Surrounding Uses:Industrial, Vacant

Current Use:District Headquarters Site

Agency Projected Use:District Headquarters Site

The Texas Department of Transportation utilizes this site as a district headquarters. The site is located along Gateway Boulevard West in El Paso. The site is improved with eleven buildings, perimeter chain-link fencing, and street and yard security lighting.. The surrounding land uses include industrial development.

Recommendation: *Retain for continued agency operations.*

Texas General Land Office

El Paso Old District Headquarters Site

Location:

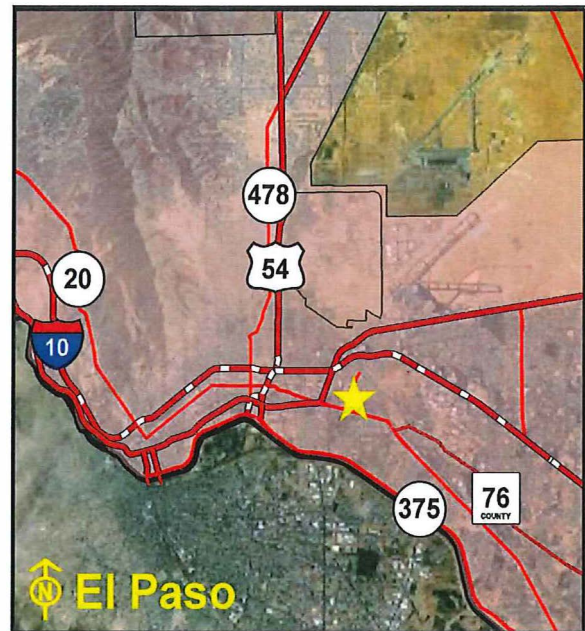
212 North Clark Dr, El Paso, El Paso County, Texas

Legal Description:

Volume 1150, Page 172, El Paso County Deed Records

Encumbrances

Physical: None



Location Map

Acres: 0.683

Sen. Dist.:.....29 Rep. Dist.:.....76 FAR0.12 Bldgs: 1 Bldg Sq Ft 3,520 sq.ft.

% in Floodplain:0% Slope:.....Level Frontage: Clark Dr

Zoning:Industrial

Utilities:Electricity, Gas, Telephone, Wastewater, Water

Surrounding Uses:Industrial, Office

Current Use:District Headquarters Site

Agency Projected Use:District Headquarters Site

The Texas Department of Transportation utilizes this site as a district office. The site is located along North Clark Drive in El Paso. The site is improved with a two-story building and asphalt parking. The surrounding land uses include office and industrial development.

Recommendation: *Retain for continued agency operations.*

Texas General Land Office

Electra Maintenance Site

Location:

1110 South Bailey St (State HWY 25 South), Electra,
Wichita County, Texas

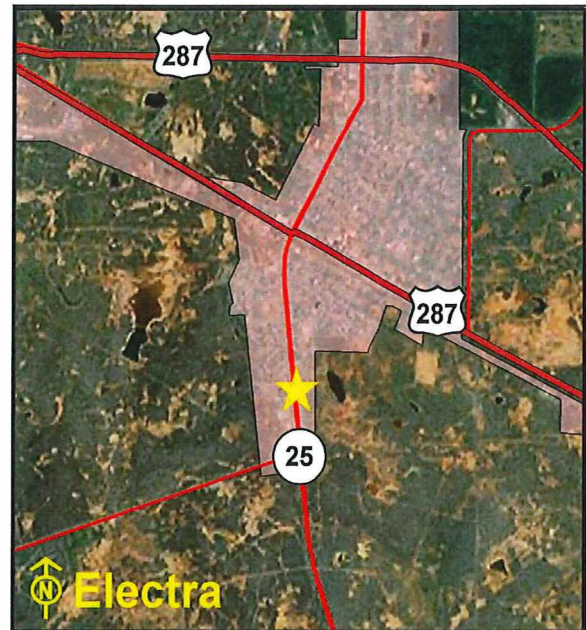
Legal Description:

Volume 652, Page 460, Wichita County Deed Records

Encumbrances

Physical: None

Acres:4.2



Location Map

Sen. Dist.:.....30 **Rep. Dist.:**.....69 **FAR**..... 0.03 **Bldgs:** 2 **Bldg Sq Ft** 6,312 sq.ft.

% in Floodplain:.....0% **Slope:**.....Level **Frontage:** South Bailey St (State HWY 25)

Zoning:Unzoned

Utilities:Electricity, Gas, Telephone, Wastewater, Water

Surrounding Uses:Residential, Commercial, Vacant

Current Use:Office/Maintenance Site

Agency Projected Use:Office/Maintenance Site

The Texas Department of Transportation utilizes this site as an office and maintenance facility. The site is located along the east side of Bailey Street (State Highway 25 South) and the south side of Elm Street in Electra. The site is improved with two buildings, perimeter chain-link fencing, and asphalt parking. The surrounding land uses include residential and commercial development. Two acres are being utilized for storage of equipment and road material.

Recommendation: *Retain for continued agency operations.*

Texas General Land Office

Electra Tower and Maintenance Site

Location:

U.S. HWY 287, Electra, Wichita County, Texas

Legal Description:Blocks 223 & 251 Waggoner Colony Lands
Subdivision, Wichita County Deed Records**Encumbrances**

Physical: None

Acres: 12.14

Sen. Dist.:30 Rep. Dist.:69 FAR..... 0.00 Bldgs: 0 Bldg Sq Ft 0 sq.ft.

% in Floodplain:0% Slope:Level Frontage:U.S. HWY 287

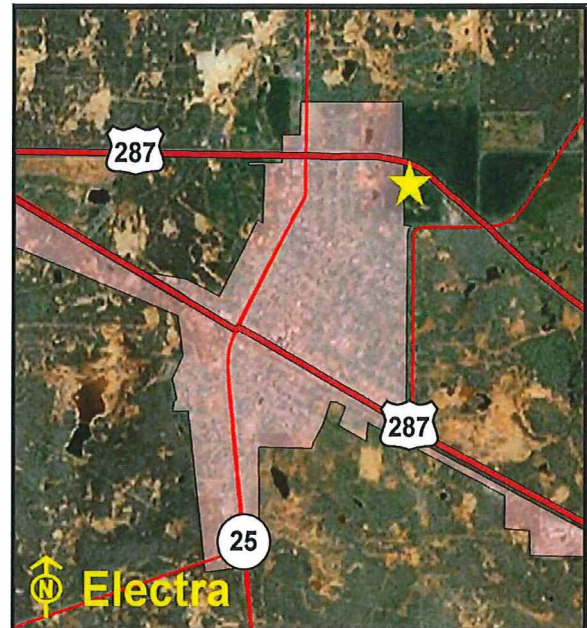
Zoning:Unzoned

Utilities:Electricity, Gas, Telephone, Wastewater, Water

Surrounding Uses:Commercial, Industrial, Vacant

Current Use:Vacant

Agency Projected Use:Proposed Office/Maintenance Site



Location Map

The Texas Department of Transportation plans to utilize this site as an office and maintenance facility. The site is located along the south side of the eastbound frontage road of U.S. Highway 287 in Electra. The site is currently vacant and unimproved. The surrounding land uses include industrial and commercial development.

Recommendation: *Retain for continued agency operations.*

Texas General Land Office

Emory Maintenance Site

Location:

1529 West U.S. HWY 69, Emory, Rains County,
Texas

Legal Description:

Volume 344, Page 531, Rains County Deed Records

Encumbrances

Physical: None

Acres:10

Sen. Dist.:2 Rep. Dist.:5 FAR..... 0.04 Bldgs: 1 Bldg Sq Ft 16,451 sq.ft.

% in Floodplain:0% Slope:Level Frontage: U.S. HWY 69

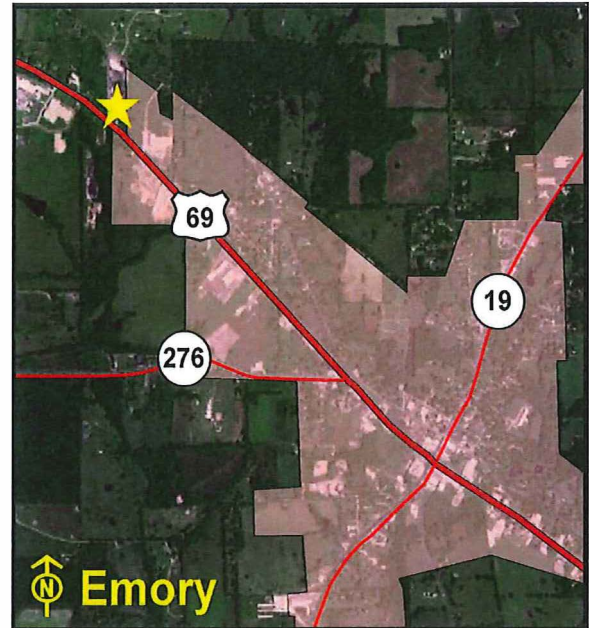
Zoning:Unzoned

Utilities:Electricity, Gas, Telephone, Wastewater, Water

Surrounding Uses:Ranching, Commercial, Agricultural, Residential

Current Use:Office/Maintenance Site

Agency Projected Use:Office/Maintenance Site



Location Map

The Texas Department of Transportation utilizes this site as an office and maintenance facility. It is located on the northeast side of U.S. Highway 69 in Emory. The site is improved with one building, exterior lighting, perimeter chain-link fencing, aboveground storage tanks, and asphalt parking. The surrounding land uses include ranching, agricultural, commercial, and residential development. Four acres are being utilized for storage of equipment and road material.

Recommendation: *Retain for continued agency operations.*

Texas General Land Office

Ennis Maintenance Site

Location:

2101 South Kaufman Street (U.S. HWY 75), Ennis,
Ellis County, Texas

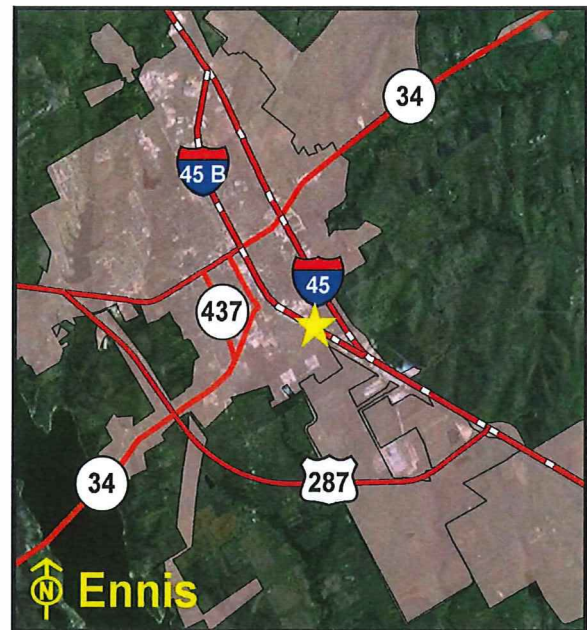
Legal Description:

Volume 1, Page 145, Ellis County Deed Records

Encumbrances

Physical: None

Acres:6.5



Location Map

Sen. Dist.:.....22 Rep. Dist.:.....10 FAR..... 0.03 Bldgs: 3 Bldg Sq Ft..... 9,183 sq.ft.

% in Floodplain:0% Slope:.....Level Frontage: South Kaufman St. (U.S. HWY 75)

Zoning:Industrial

Utilities:Electricity, Gas, Telephone, Wastewater, Water

Surrounding Uses:Agricultural, Residential, Commercial

Current Use:Office/Maintenance Site

Agency Projected Use:Office/Maintenance Site

The Texas Department of Transportation utilizes this site as an office and maintenance facility. The site is located on the east side of South Kaufman Street in Ennis. The site is improved with three buildings, aboveground storage tanks, perimeter chain-link security fencing, and asphalt parking. The surrounding land uses include agricultural, residential, and commercial development. One acre is being utilized for storage of equipment and road material.

Recommendation: *Retain for continued agency operations.*

Texas General Land Office

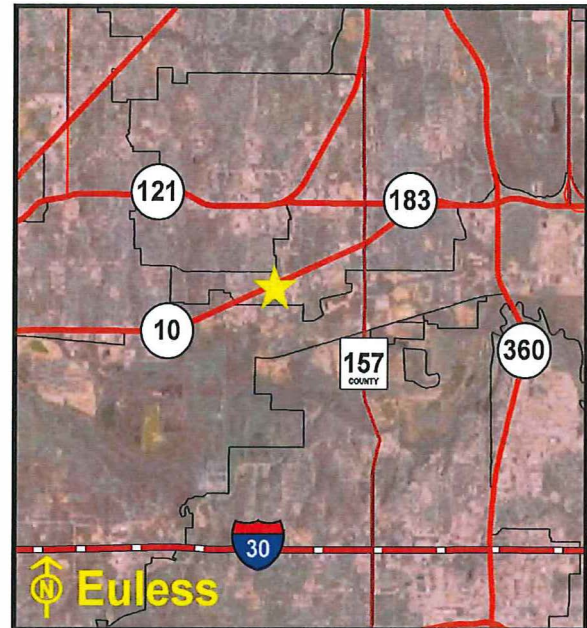
Eules Area Engineering and Maintenance Site

Location:

2501 Eules Blvd (State HWY 10), Eules,
Tarrant County, Texas

Legal Description:

Volume 11746, Page 1668, Page 1712, Tarrant
County Deed Records



Location Map

Encumbrances

Physical: None

Acres: 15.19

Sen. Dist.:.....10 Rep. Dist.:.....92 FAR..... 0.04 Bldgs: 5 Bldg Sq Ft 27,373 sq.ft.

% in Floodplain:0% Slope:.....Level Frontage: Eules Blvd, S. Pipeline Rd

Zoning:Industrial

Utilities:Electricity, Gas, Telephone, Wastewater, Water

Surrounding Uses:Industrial, Commercial, Office

Current Use:Office/Maintenance Site

Agency Projected Use:Office/Maintenance Site

The Texas Department of Transportation utilizes this site as an office and maintenance facility. It is located on the south side of Eules Boulevard just west of Westpark Way in southwest Eules. The site is improved with five buildings, exterior pole lights, perimeter chain-link fencing, a wrought-iron security gate, and asphalt parking. The surrounding land uses include office, industrial, and commercial development.

Recommendation: *Retain for continued agency operations.*

Texas General Land Office

Fairfield Maintenance Site

Location:

340 U.S. HWY 84 West, Fairfield, Freestone
County, Texas

Legal Description:

Volume 275, Page 210, Freestone County Deed
Records

Encumbrances

Physical: None

Acres:.....10.841



Location Map

Sen. Dist.:.....5 **Rep. Dist.:**8 **FAR** 0.02 **Bldgs:** 2 **Bldg Sq Ft**10,500 sq. ft.

% in Floodplain:.....5% **Slope:**.....Moderate **Frontage:** U.S. HWY 84, Williford St

Zoning:Unzoned

Utilities:Electricity, Gas, Telephone, Wastewater, Water

Surrounding Uses:Commercial, Residential

Current Use:Office/Maintenance Site

Agency Projected Use:Office/Maintenance Site

The Texas Department of Transportation utilizes this site as an office and maintenance facility. The site is located on the northwest side of U.S. Highway 84 West and the east side of Williford Street in Fairfield. The site is improved with two buildings, portable storage buildings, perimeter chain-link fencing, aboveground storage tanks, and asphalt parking. The surrounding land uses include commercial and residential development. A portion of the site has undeveloped land. It is being utilized for storage of equipment and road material.

Recommendation: *Retain for continued agency operations.*

Texas General Land Office

Falfurrias Maintenance Site

Location:

State HWY 285 West, Falfurrias, Brooks County,
Texas

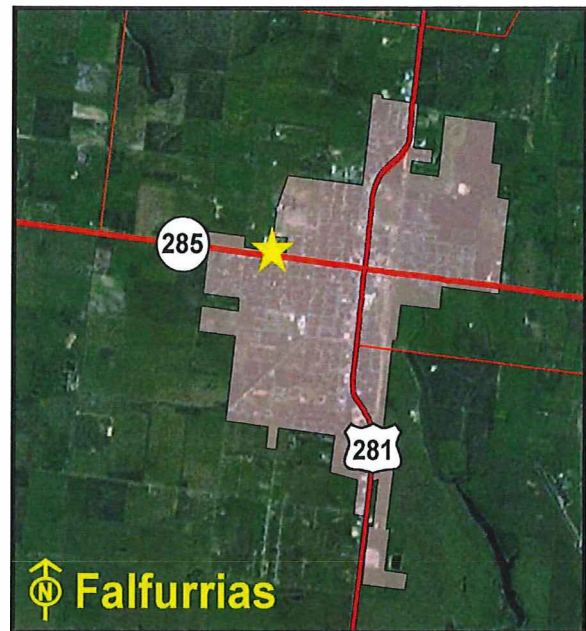
Legal Description:

Volume 62, Page 100, Brooks County Deed Records

Encumbrances

Physical: None

Acres:6



Location Map

Sen. Dist.:.....20 Rep. Dist.:.....31 FAR..... 0.04 Bldgs:4 Bldg Sq Ft10,560 sq.ft.

% in Floodplain:0% Slope:.....Level Frontage:State HWY 285 West

Zoning:Unzoned

Utilities:Electricity, Telephone, Wastewater, Water

Surrounding Uses:Residential, School, Commercial

Current Use:Office/Maintenance Site

Agency Projected Use:Office/Maintenance Site

The Texas Department of Transportation utilizes this site as an office and maintenance facility. The site is located on State Highway 285 West in Falfurrias. The site is improved with four buildings, perimeter chain-link fencing, and asphalt parking. The surrounding land uses include school, residential, and commercial development.

Recommendation: *Retain for continued agency operation.*

Texas General Land Office

Floresville Maintenance Site

Location:

317 State HWY 97 East, Floresville, Wilson
County, Texas

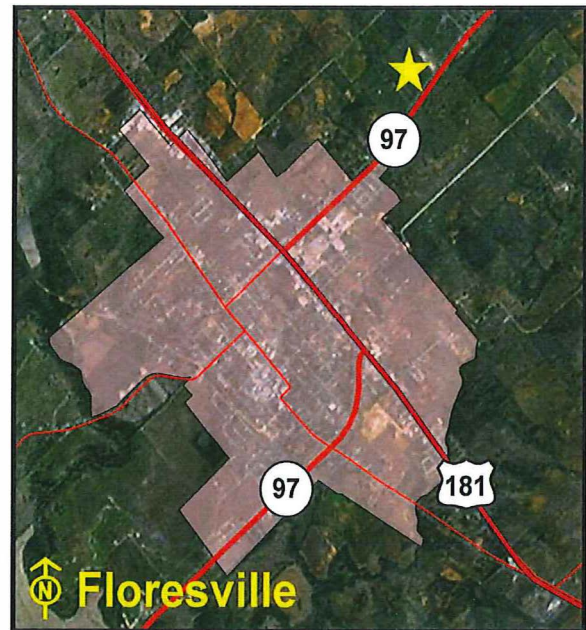
Legal Description:

S. & J. Arocha Survey, A-1, Wilson County Deed
Records

Encumbrances

Physical: Floodplain

Acres:.....19.97



Location Map

Sen. Dist.:.....21 Rep. Dist.:.....44 FAR..... 0.01 Bldgs: 4 Bldg Sq Ft 13,096 sq.ft.

% in Floodplain:31% Slope:.....Level Frontage:State HWY 97 East

Zoning:Unzoned

Utilities:Electricity, Gas, Telephone, Water

Surrounding Uses:Agricultural, Residential, Civic, Vacant

Current Use:Maintenance Site

Agency Projected Use:Maintenance Site

The Texas Department of Transportation utilizes this site as an office and maintenance facility. The site is located on the northwest side of State Highway 97 in Floresville. The site is improved with four buildings, perimeter chain-link fencing and asphalt parking. The surrounding land uses include civic, agricultural, and residential development. Six acres are being utilized for storage of equipment and road material.

Recommendation: *Retain for continued agency operations.*

Texas General Land Office

Floydada Maintenance Site

Location:

708 North 2nd Street (U.S. HWY 70), Floydada, Floyd County, Texas

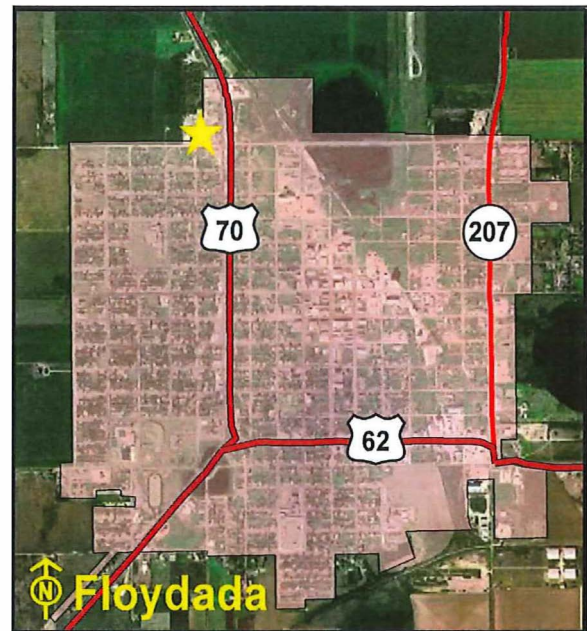
Legal Description:

Volume 158, Page 523, Floyd County Deed Records

Encumbrances

Physical: None

Acres:..... 6.227



Location Map

Sen. Dist.:.....28 **Rep. Dist.:**.....68 **FAR**..... 0.04 **Bldgs:** 2 **Bldg Sq Ft**10,140 sq.ft.

% in Floodplain:0% **Slope:**.....Level **Frontage:**North 2nd St. (U.S. Hwy 70)

Zoning:Unzoned

Utilities:Electricity, Gas, Telephone, Wastewater, Water

Surrounding Uses:Commercial, Agricultural, Residential

Current Use:Office/Maintenance Site

Agency Projected Use:Office/Maintenance Site

The Texas Department of Transportation utilizes this site as an office and maintenance facility. The site is located at the northwest corner of the intersection of North 2nd Street (U.S. Highway 70) and West Price Street in Floydada. The site is improved with two buildings, perimeter chain-link fencing, and asphalt parking. The surrounding land uses include agricultural, commercial, and residential development. Two acres are being utilized for storage of equipment and road material.

Recommendation: *Retain for continued agency operations.*

Texas General Land Office

Fort Davis Maintenance Site

Location:

State HWY 118 South, Fort Davis, Jeff Davis
County, Texas

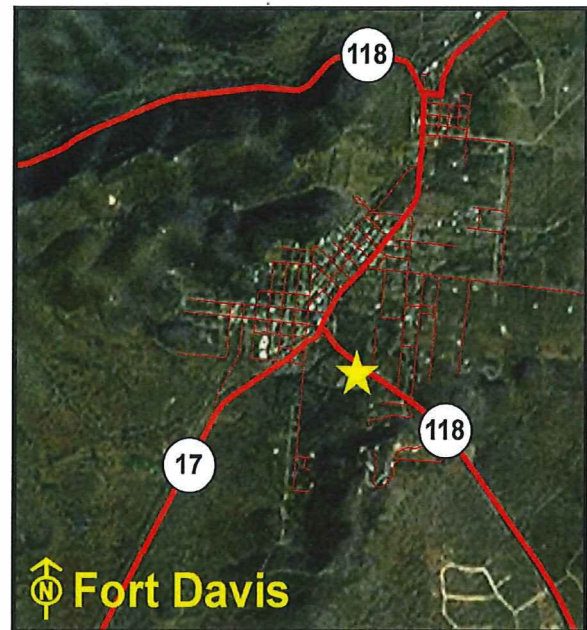
Legal Description:

Volume 52, Page 110, Jeff Davis County Deed
Records

Encumbrances

Physical: None

Acres: 8.96



Location Map

Sen. Dist.:29 **Rep. Dist.:**74 **FAR:** 0.01 **Bldgs:** 2 **Bldg Sq Ft** 5,560 sq.ft.

% in Floodplain:0% **Slope:**Level **Frontage:**State HWY 118 South

Zoning:Unzoned

Utilities:Electricity, Telephone, Wastewater, Water

Surrounding Uses:Residential, Rangeland

Current Use:Office/Maintenance Site

Agency Projected Use:Office/Maintenance Site

The Texas Department of Transportation utilizes this site as an office and maintenance facility. The site is located on the south side of State Highway 118 in Fort Davis. The site is improved with two buildings, underground storage tanks, perimeter chain-link fencing, and asphalt parking. The surrounding land uses include rangeland and residential development. Six acres are being utilized for storage of equipment and road material.

Recommendation: *Retain for continued agency operations.*

Texas General Land Office

Fort Hancock Maintenance Sub-
Section Site**Location:**

State HWY Spur 148, Fort Hancock, Hudspeth
County, Texas

Legal Description:

Volume 49, Page 116, Hudspeth County Deed
Records

Encumbrances

Physical: None

Acres: 0.688



Location Map

Sen. Dist.:.....29 **Rep. Dist.:**.....74 **FAR**..... 0.29 **Bldgs:** 5 **Bldg Sq Ft** 8,662 sq.ft.

% in Floodplain:.....0% **Slope:**.....Level **Frontage:**State HWY Spur 148

Zoning:Unzoned

Utilities:Electricity, Gas, Telephone, Wastewater, Water

Surrounding Uses:Residential, Church, Civic

Current Use:Office/Maintenance Site

Agency Projected Use:Office/Maintenance Site

The Texas Department of Transportation utilizes this site as an office and maintenance facility. The site is located on the west side of State Highway Spur 148 in Fort Hancock. The site is improved with five buildings, perimeter chain-link fencing, and asphalt parking. The surrounding land uses include a church, civic, and residential development.

Recommendation: *Retain for continued agency operations.*

Texas General Land Office

Fort Stockton Area Engineering and Maintenance Site

Location:

1207 East Dickinson Blvd, Fort Stockton, Pecos County, Texas

Legal Description:

Volume 73, Page 124, Volume 158, Page 254,
Volume 165, Page 347, Pecos County Deed Records



Location Map

Encumbrances

Physical: None

Acres: 4.536

Sen. Dist.: 19 **Rep. Dist.:** 74 **FAR:** 0.07 **Bldgs:** 6 **Bldg Sq Ft** 14,056 sq.ft.

% in Floodplain: 0% **Slope:** Level **Frontage:** East Dickinson Blvd

Zoning: Commercial

Utilities: Electricity, Gas, Telephone, Water, Septic Tank

Surrounding Uses: Commercial, Industrial, Residential, Vacant

Current Use: Office/Maintenance Site

Agency Projected Use: Office/Maintenance Site

The Texas Department of Transportation utilizes this site as an office and maintenance facility. The site is located on East Dickinson Boulevard on the east side of Fort Stockton. The site is improved with six buildings, underground storage tanks, perimeter chain-link fencing, and asphalt parking. The surrounding land uses include residential, commercial, and industrial development.

Recommendation: *Retain for continued agency operations.*

Texas General Land Office

Fort Worth District Headquarters Site

Location:

2501 Southwest Loop 820, Fort Worth, Tarrant County, Texas

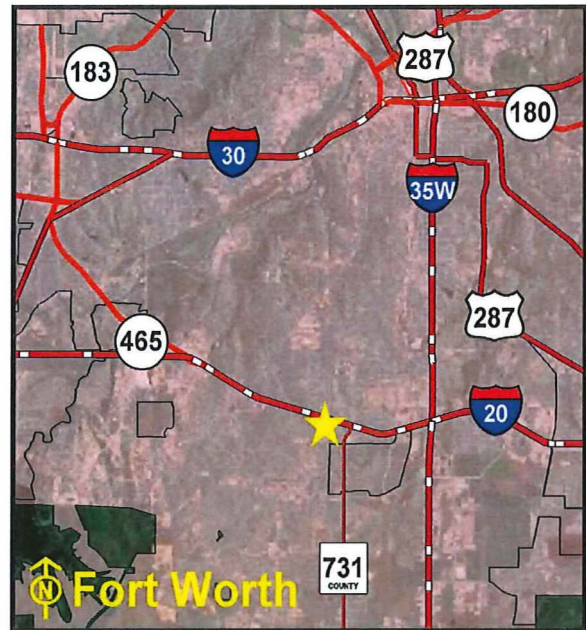
Legal Description:

Volume 2920, Page 218, Tarrant County Deed Records

Encumbrances

Physical: None

Acres:.....41.466



Location Map

Sen. Dist.:.....10 **Rep. Dist.:**.....97 **FAR:**..... 0.10 **Bldgs:** 25 **Bldg Sq Ft**186,383 sq.ft.

% in Floodplain:0% **Slope:**.....Level **Frontage:** SW. Loop 820, McCart Ave

Zoning:Mixed-Use

Utilities:Electricity, Gas, Telephone, Wastewater, Water

Surrounding Uses:Residential, Commercial, Industrial, Office

Current Use:District Headquarters Site

Agency Projected Use:District Headquarters Site

The Texas Department of Transportation utilizes this site as a district headquarters facility. The site is located on Southwest Loop 820 in Fort Worth. The site is improved with 25 buildings, outdoor material storage area, asphalt parking, perimeter chain-link fencing, and two above-ground gas pumps. The surrounding land uses include residential, commercial, industrial, and office development.

Recommendation: *Retain for continued agency operations.*

Texas General Land Office

Fort Worth Southeast Maintenance
and Special Crews**Location:**

804 East Waggoman St, Fort Worth, Tarrant
County, Texas

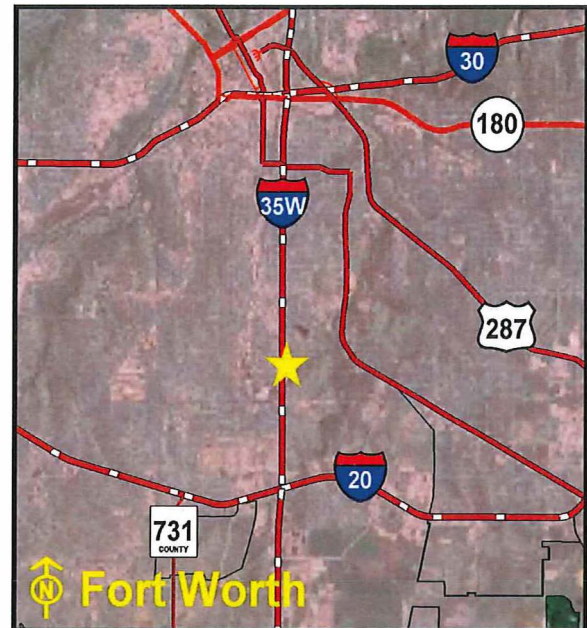
Legal Description:

Volume 2561, Page 379, Volume 2156, Page 337,
Tarrant County Deed Records

Encumbrances

Physical: None

Acres: 3.523



Location Map

Sen. Dist.:.....10 Rep. Dist.:.....90 FAR..... 0.14 Bldgs: 5 Bldg Sq Ft 20,746 sq.ft.

% in Floodplain:0% Slope:.....Level Frontage: E. Waggoman St, IH 35

Zoning:Industrial

Utilities:Electricity, Gas, Telephone, Wastewater, Water

Surrounding Uses:Industrial, Office, Commercial

Current Use:Office/Maintenance Site

Agency Projected Use:Office/Maintenance Site

The Texas Department of Transportation utilizes this site as an office and maintenance facility. The site is located on East Waggoman Street in Fort Worth. The site is improved with five buildings, perimeter chain-link fencing, two above-ground gas pumps, and asphalt parking. The surrounding land uses include industrial, commercial, and office development.

Recommendation: *Retain for continued agency operations.*

Texas General Land Office

Fredericksburg Maintenance Site

Location:

1623 East Main St (U.S. HWY 290), Fredericksburg,
Gillespie County, Texas

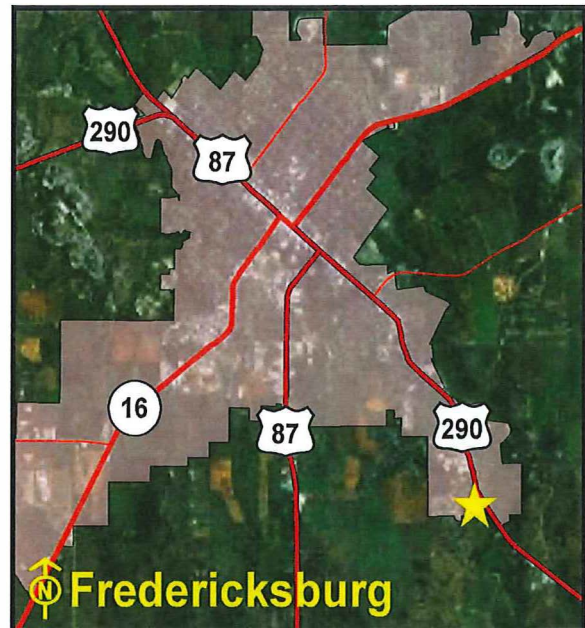
Legal Description:

Volume 89, Page 129, Gillespie County Deed Records

Encumbrances

Physical: None

Acres:.....14.462



Location Map

Sen. Dist.:.....24 Rep. Dist.:.....73 FAR..... 0.04 Bldgs: 9 Bldg Sq Ft..... 27,246 sq.ft.

% in Floodplain:0% Slope:.....Level Frontage: E. Main St (U.S. HWY 290)

Zoning:Special

Utilities:Electricity, Telephone, Water, Septic Tank

Surrounding Uses:Residential, Commercial

Current Use:Office/Maintenance Site

Agency Projected Use:Office/Maintenance Site

The Texas Department of Transportation utilizes this site as an office and maintenance facility. The site is located along East Main Street (U.S. Highway 290) in Fredericksburg. The site is improved with nine buildings, exterior utility lighting, perimeter chain-link fencing, and asphalt parking. The surrounding land uses include residential and commercial development. A portion of the site is being utilized for storage of equipment and road material.

Recommendation: *Retain for continued agency operations.*

Texas General Land Office

Freer Maintenance Site

Location:

2318 South State HWY 16, Freer, Duval County,
Texas

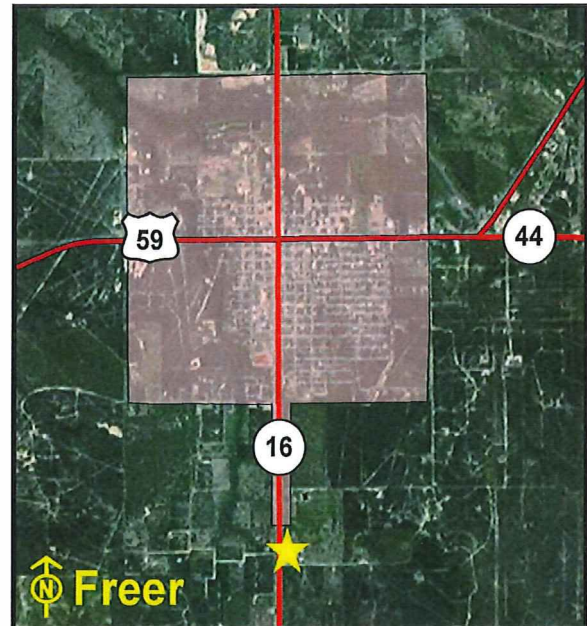
Legal Description:

Lee Keithley Survey No. 60, Abstract No. 1658, Duval
County Deed Records

Encumbrances

Physical: None

Acres: 10.61



Location Map

Sen. Dist.:.....21 Rep. Dist.:.....31 FAR..... 0.03 Bldgs: 1 Bldg Sq Ft 12,685 sq.ft.

% in Floodplain:.....0% Slope:.....Level Frontage:South State HWY 16, CR 329

Zoning:Unzoned

Utilities:Electricity, Telephone, Water, Septic Tank

Surrounding Uses:Residential, Agricultural

Current Use:Office/Maintenance Site

Agency Projected Use:Office/Maintenance Site

The Texas Department of Transportation utilizes this site as an office and maintenance facility. The site is located on South State Highway 16 in Freer. The site is improved with one building, aboveground storage tanks, perimeter chain-link fencing, and asphalt parking. The surrounding land uses include agricultural and residential development. Five acres are being utilized for storage of equipment and road material.

Recommendation: *Retain for continued agency operations.*

Texas General Land Office

Gail Maintenance Site

Location:

400 East Wasson Ave, Gail, Borden County, Texas

Legal Description:

Volume 34, Page 202, Volume 80, Page 373, Borden County Deed Records

Encumbrances**Physical:** None**Acres:**.....4.546

Location Map

Sen. Dist.:.....28 **Rep. Dist.:**.....83 **FAR:**..... 0.05 **Bldgs:** 5 **Bldg Sq Ft**10,644 sq.ft.**% in Floodplain:**0% **Slope:**.....Level **Frontage:** U.S. HWY 180, Wasson Ave**Zoning:**Unzoned**Utilities:**Electricity, Gas, Telephone, Water, Septic Tank**Surrounding Uses:**Residential**Current Use:**Office/Maintenance Site**Agency Projected Use:**Office/Maintenance Site

The Texas Department of Transportation utilizes this site as an office and maintenance facility. The site is located along East Wasson Avenue and the north side of U.S. Hwy 180 in Gail. The site is improved with five buildings, perimeter chain-link fencing, aboveground storage tanks, and asphalt parking. The surrounding land use is residential development.

Recommendation: *Retain for continued agency operations.*

Texas General Land Office

Gainesville Area Engineering and Maintenance Site

Location:

2663 West U.S. HWY 82, Gainesville, Cooke County, Texas

Legal Description:

Volume 904, Page 156, Cooke County Deed Records



Location Map

Encumbrances

Physical: None

Acres:12

Sen. Dist.:.....30 Rep. Dist.:.....68 FAR..... 0.04 Bldgs: 3 Bldg Sq Ft 21,895 sq.ft.

% in Floodplain:0% Slope:.....Level Frontage: U.S. HWY 82

Zoning:Industrial

Utilities:Electricity, Gas, Telephone, Wastewater, Water

Surrounding Uses:Industrial, Vacant

Current Use:Office/Maintenance Site

Agency Projected Use:Office/Maintenance Site

The Texas Department of Transportation utilizes this site as an office and maintenance facility. The site is located on the north side of West U.S. Highway 82 in Gainesville. The site is improved with three buildings, underground storage tanks, perimeter chain-link fencing, security lighting, and asphalt parking. The surrounding land use is industrial development. Six acres are being utilized for storage of equipment and road material.

Recommendation: *Retain for continued agency operations.*

Texas General Land Office

Galveston - Point Bolivar Ferry
Operations Site**Location:**

1000 Ferry Road (State HWY 87), Galveston,
Galveston County, Texas


Legal Description:

Volume 735, Page 573, Galveston County Deed
Records

Encumbrances

Physical: Floodplain

Acres:.....22.389



Location Map

Sen. Dist.:.....11 **Rep. Dist.:**.....23 **FAR:**..... 0.03 **Bldgs:** 5 **Bldg Sq Ft** 28,537 sq.ft.

% in Floodplain:100% **Slope:**.....Level **Frontage:** Ferry Road (State HWY 87), Seawall Blvd.

Zoning:Residential

Utilities:Electricity, Gas, Telephone, Wastewater, Water

Surrounding Uses:Commercial, Residential

Current Use:Ferry Operations Site

Agency Projected Use:Ferry Operations Site

The Texas Department of Transportation utilizes this site as a ferry operation facility. The Galveston portion is located northeast of the intersection of Seawall Boulevard and Ferry Road (State Highway 87). The Bolivar portion is located southwest of the intersection of Loop 108 and State Highway 87 in Galveston. The site is improved with five buildings, fencing, and asphalt parking. The surrounding land uses include commercial and residential development. A portion of the site has undeveloped land. It is being utilized for parking of vehicles awaiting ferry transport.

Recommendation: *Retain for continued agency operations.*

Texas General Land Office

Garden City Maintenance Site

Location:

FM 33, Garden City, Glasscock County, Texas

Legal Description:

Volume 59, Page 428, Glasscock County Deed Records

Encumbrances

Physical: None

Acres:2



Location Map

Sen. Dist.:.....31 Rep. Dist.:.....72 FAR 0.06 Bldgs: 4 Bldg Sq Ft 5,551 sq.ft.

% in Floodplain:0% Slope:.....Level Frontage: FM 33, Pecan St

Zoning:Unzoned

Utilities:Electricity, Gas, Telephone, Water, Septic Tank

Surrounding Uses:Residential, Ranching, Agricultural

Current Use:Office/Maintenance Site

Agency Projected Use:Office/Maintenance Site

The Texas Department of Transportation utilizes this site as an office and maintenance facility. The site is located on the west side of FM 33 in Garden City. The site is improved with four buildings, perimeter chain-link fencing with gates, and asphalt parking. The surrounding land uses include agricultural, ranching, and residential development.

Recommendation: *Retain for continued agency operations.*

Texas General Land Office

Garland Area Engineering and Maintenance Site (Proposed)

Location:

State HWY 66, Garland, Dallas County, Texas

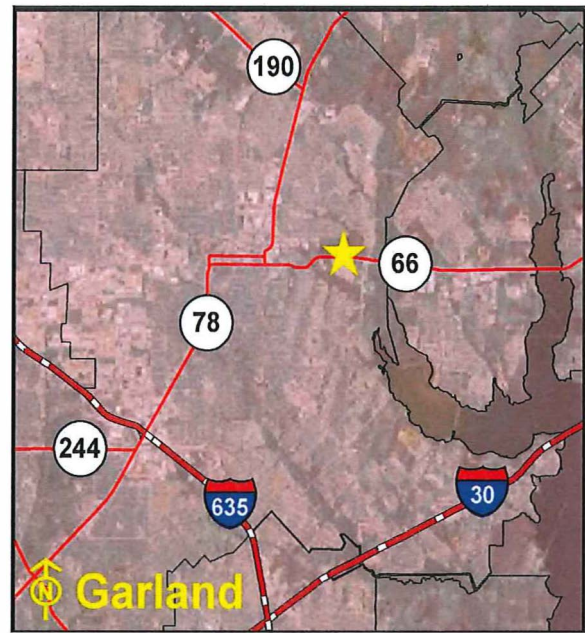
Legal Description:

Volume 2005-172, Page 340-343, Garland County Deed Records

Encumbrances

Physical: None

Acres:10



Location Map

Sen. Dist.:2 Rep. Dist.:112 FAR..... 0.00 Bldgs: 0 Bldg Sq Ft 0 sq.ft.

% in Floodplain:0% Slope:.....Level Frontage:State HWY 66

Zoning:Industrial

Utilities:Electricity, Gas, Telephone, Wastewater, Water

Surrounding Uses:Residential, Industrial

Current Use:Proposed TxDOT Office

Agency Projected Use:Proposed TxDOT Office

The Texas Department of Transportation has proposed this site for an office and maintenance facility. The site is located between Country Club Drive and Centerville Road on the north side of State Highway 66 in Garland. The site is unimproved with surrounding land uses that include industrial and residential development. A reversion clause requires the return of the property to the grantor if not utilized as a maintenance site.

Recommendation: *Retain for continued agency operations.*

Texas General Land Office

Gatesville Area Engineering and Maintenance Site

Location:

3502 East Main St (U.S. HWY 84), Gatesville, Coryell County, Texas

Legal Description:

Volume 179, Page 22, Coryell County Deed Records



Location Map

Encumbrances

Physical: None

Acres:.....10.211

Sen. Dist.:.....24 Rep. Dist.:.....59 FAR..... 0.04 Bldgs: 3 Bldg Sq Ft 15,793 sq.ft.

% in Floodplain:.....0% Slope:.....Level Frontage: East Main St. (U.S. HWY 84)

Zoning:Special

Utilities:Electricity, Gas, Telephone, Wastewater, Water

Surrounding Uses:Residential, Commercial, Industrial

Current Use:Office/Maintenance Site

Agency Projected Use:Office/Maintenance Site

The Texas Department of Transportation utilizes this site as an office and maintenance facility. The site is located on the southeast corner of East Main Street (U.S. Highway 84) and Regal Lane in Gatesville. The site is improved with three buildings, underground storage tanks, perimeter chain-link fencing, and asphalt parking. The surrounding land uses include residential, industrial, and commercial development. A portion of the site has undeveloped land. It is being utilized for storage of equipment and road material.

Recommendation: *Retain for continued agency operations.*

Texas General Land Office

George West Area Engineering and Maintenance Site

Location:

3830 U.S. HWY

Legal Description:

Volume 83, Page 422, Live Oak County Deed Records

Encumbrances

Physical: None

Acres: 10.65

Sen. Dist.:.....21 Rep. Dist.:.....31 FAR..... 0.04 Bldgs: 3 Bldg Sq Ft 16,635 sq.ft.

% in Floodplain:0% Slope:.....Level Frontage: U.S. HWY 59

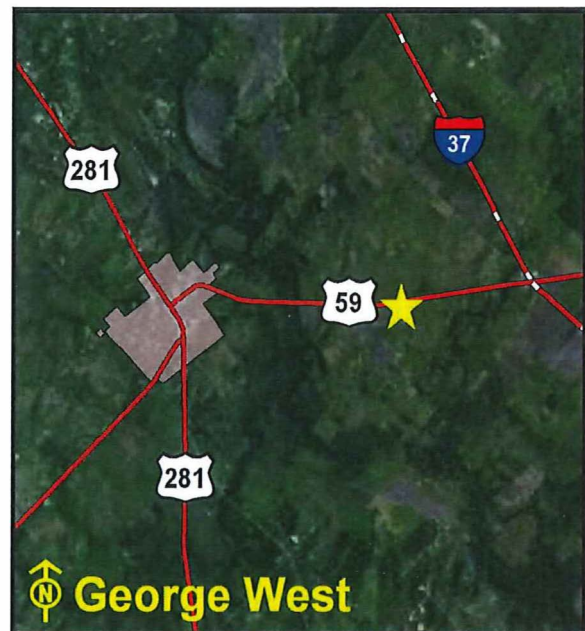
Zoning:Unzoned

Utilities:Electricity, Telephone, Water

Surrounding Uses:Residential, Agricultural, Ranching

Current Use:Office/Maintenance Site

Agency Projected Use:Office/Maintenance Site



Location Map

The Texas Department of Transportation utilizes the site as a maintenance facility. It is located on U.S. Highway 59 in George West. The site is developed with three buildings. The surrounding land uses include ranching, agricultural, and residential development.

Recommendation: *Retain for continued agency operations*

Texas General Land Office

Georgetown Area Engineering and Maintenance Site

Location:

2727 South Austin Ave, Georgetown, Williamson County, Texas

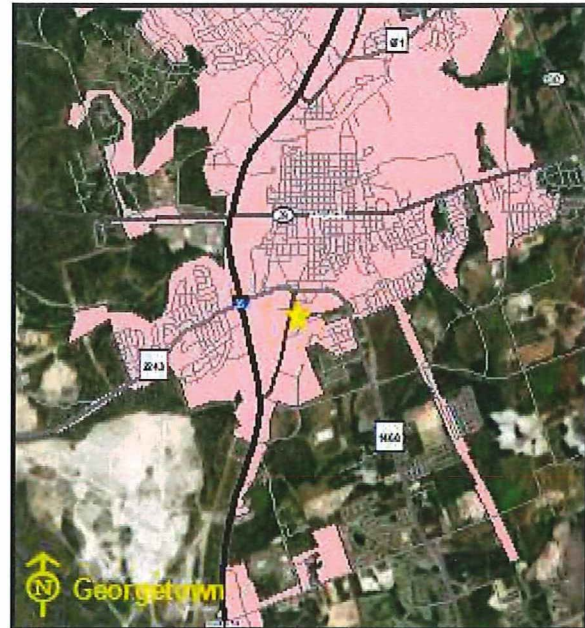
Legal Description:

Volume 404, Page 549, Volume 1480, Page 556, Williamson County Deed Records

Encumbrances

Physical: Floodplain

Acres:10.63



Location Map

Sen. Dist.: 5 **Rep. Dist.:** 20 & 52 **FAR**..... 0.03 **Bldgs:** 5 **Bldg Sq Ft**14,777 sq.ft.

% in Floodplain:5% **Slope:**.....Level **Frontage:**South Austin Ave

Zoning:Commercial

Utilities:Electricity, Gas, Telephone, Wastewater, Water

Surrounding Uses:Industrial, Medical, Residential

Current Use:Office/Maintenance Site

Agency Projected Use:Office/Maintenance Site

The Texas Department of Transportation utilizes this site as an office and maintenance facility. The site is located along the left side of South Austin Avenue in Georgetown. The site is improved with five buildings, perimeter chain-link security fencing, rolling chain-link gates, and asphalt parking. The surrounding land uses include industrial, medical, and residential development. Six acres are being utilized for storage of equipment and road material.

Recommendation: *Retain for continued agency operations.*

Texas General Land Office

Giddings Maintenance Site

Location:

3391 West State HWY 21, Giddings, Lee County,
Texas

Legal Description:

Volume 1078, Page 314, Lincoln County Deed
Records

Encumbrances

Physical: None

Acres: 10.86



Location Map

Sen. Dist.:.....18 **Rep. Dist.:**.....17 **FAR**..... 0.04 **Bldgs:** 3 **Bldg Sq Ft**16,660 sq.ft.

% in Floodplain:0% **Slope:**.....Level **Frontage:**State HWY 21

Zoning:Unzoned

Utilities:Electricity, Gas, Telephone, Wastewater, Water

Surrounding Uses:Residential, Agricultural, Vacant

Current Use:Light Industrial

Agency Projected Use:Light Industrial

The Texas Department of Transportation utilizes this site a maintenance facility. It is located on Highway 21, between FM 2440 and County Road 113, in Giddings. The site is improved with three buildings. A brick veneer front, area office warehouse, wash-bay storage building, and a metal shed. The site is surrounded by single-family residences, vacant land, and agriculture production. Parking includes 15 spaces and 2 van accessible spaces.

Recommendation: *Retain for continued agency operations.*

Texas General Land Office

Gilmer Maintenance Site

Location:

2105 U.S. HWY 271 North, Gilmer, Upshur County,
Texas

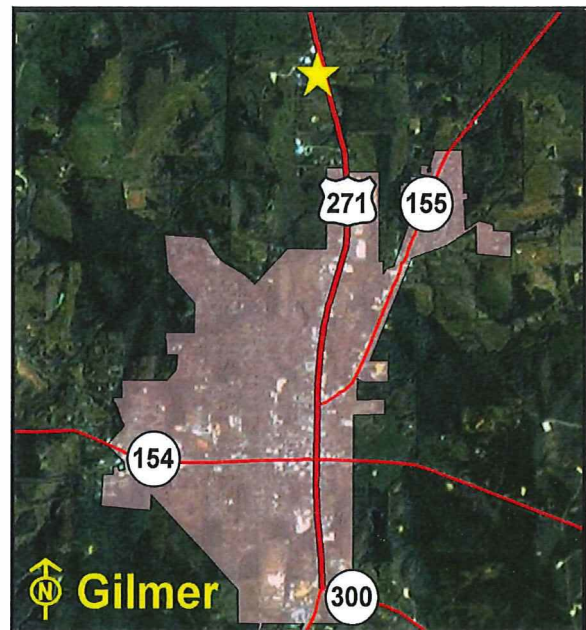
Legal Description:

Volume 65, Page 954, Upshur County Deed Records

Encumbrances

Physical: None

Acres:.....10.574



Location Map

Sen. Dist.:.....1 Rep. Dist.:.....7 FAR..... 0.03 Bldgs: 3 Bldg Sq Ft12,638 sq.ft.

% in Floodplain:0% Slope:.....Level Frontage: U.S. HWY 271 North

Zoning:Unzoned

Utilities:Electricity, Gas, Telephone, Wastewater, Water

Surrounding Uses:Residential, Industrial

Current Use:Office/Maintenance Site

Agency Projected Use:Office/Maintenance Site

The Texas Department of Transportation utilizes this site as an office and maintenance facility. The site is located on U.S. Highway 271 North in Gilmer. The site is improved with three buildings, perimeter chain-link fencing, and asphalt parking. The surrounding land uses include residential and industrial development. Five acres are being utilized for storage of equipment and road material.

Recommendation: *Retain for continued agency operations.*

Texas General Land Office

Glen Rose Maintenance Site

Location:

503 Big Bend Trail (U.S. HWY 67), Glen Rose,
Somervell County, Texas

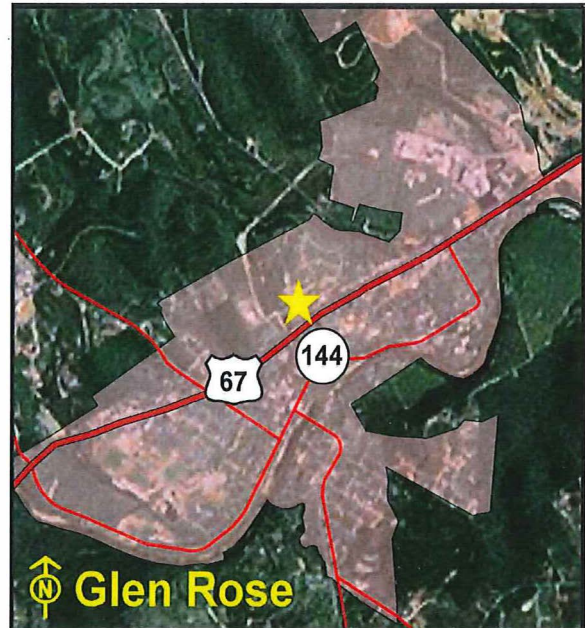
Legal Description:

Volume 16, Page 459, Somervell County Deed
Records

Encumbrances

Physical: None

Acres:4.907



Location Map

Sen. Dist.:.....22 **Rep. Dist.:**.....59 **FAR**..... 0.05 **Bldgs:** 5 **Bldg Sq Ft** 10,466 sq.ft.

% in Floodplain:0% **Slope:**.....Level **Frontage:** Big Bend Trail (U.S. HWY 67)

Zoning:Commercial

Utilities:Electricity, Gas, Telephone, Wastewater, Water

Surrounding Uses:Residential, Commercial

Current Use:Office/Maintenance Site

Agency Projected Use:Office/Maintenance Site

The Texas Department of Transportation utilized this site as an office and maintenance facility. The site is located on Big Bend Trail (U.S. Highway 67) in Glen Rose. The site is improved with five buildings, underground storage tanks, perimeter chain-link fencing, and asphalt parking. The surrounding land uses include residential and commercial development.

The site is underutilized and recommended for sale.

Recommendation: *Retain for continued agency operations.*

Texas General Land Office

Glen Rose Maintenance Site
(Proposed)**Location:**

5721 State HWY 144, Glen Rose, Somervell
County, Texas

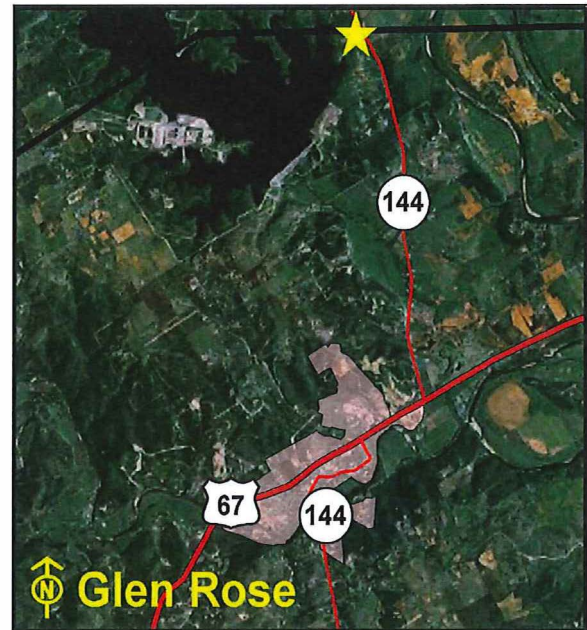
Legal Description:

Volume 0052, Page 413, Somervell County Deed
Records

Encumbrances

Physical: None

Acres:.....15.714



Location Map

Sen. Dist.:.....22 Rep. Dist.:.....59 FAR..... 0.00 Bldgs:4 Bldg Sq Ft 15,707 sq.ft.

% in Floodplain:.....0% Slope:.....Level Frontage: State HWY 144

Zoning:Unzoned

Utilities:None

Surrounding Uses:Agricultural, Church

Current Use:Maintenance Facility

Agency Projected Use:Maintenance Facility

The Texas Department of Transportation utilizes this site as a maintenance facility. Located along the west side of State Highway 144 in Glen Rose, the site is improved with perimeter chain-link fencing and gates. The surrounding land uses include a church and agricultural development.

Recommendation: *Retain for continued agency operations.*

Texas General Land Office

Goldthwaite Area Engineering and Maintenance Site

Location:

130 U.S. HWY 84 North, Goldthwaite, Mills County, Texas

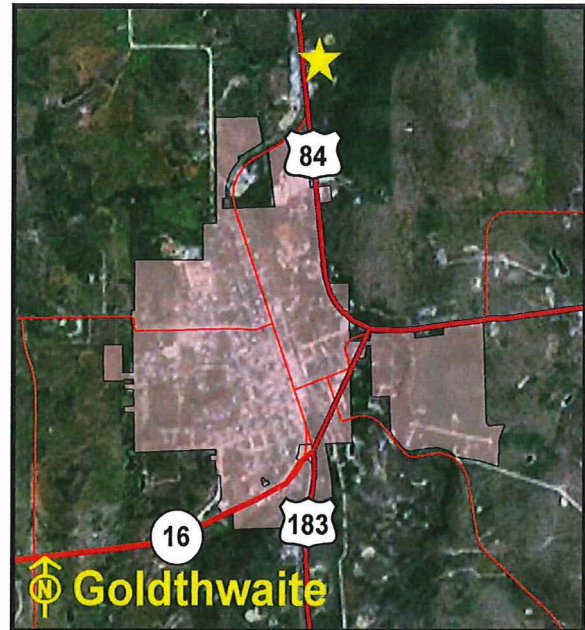
Legal Description:

Volume 73, Page 162, Volume 207, Page 453, Mills County Deed Records

Encumbrances

Physical: None

Acres:..... 11.77



Location Map

Sen. Dist.:.....24 **Rep. Dist.:**.....59 **FAR:**..... 0.02 **Bldgs:** 5 **Bldg Sq Ft** 9,572 sq.ft.

% in Floodplain:0% **Slope:**.....Level **Frontage:** U.S. HWY 84

Zoning:Unzoned

Utilities:Electricity, Telephone, Water, Septic Tank

Surrounding Uses:Commercial, Agricultural

Current Use:Office/Maintenance Site

Agency Projected Use:Office/Maintenance Site

The Texas Department of Transportation utilizes this site as an office and maintenance facility. The site is located on the east line of U.S. Highway 84 and U.S. Highway 183 in Goldthwaite. The site is improved with five buildings, underground storage tanks, perimeter chain-link fencing, and asphalt parking. The surrounding land uses include agricultural and commercial development.

Recommendation: *Retain for continued agency operations.*

Texas General Land Office

Goliad Maintenance Site

Location:

803 West Pearl Street (U.S. HWY 59), Goliad, Goliad County, Texas

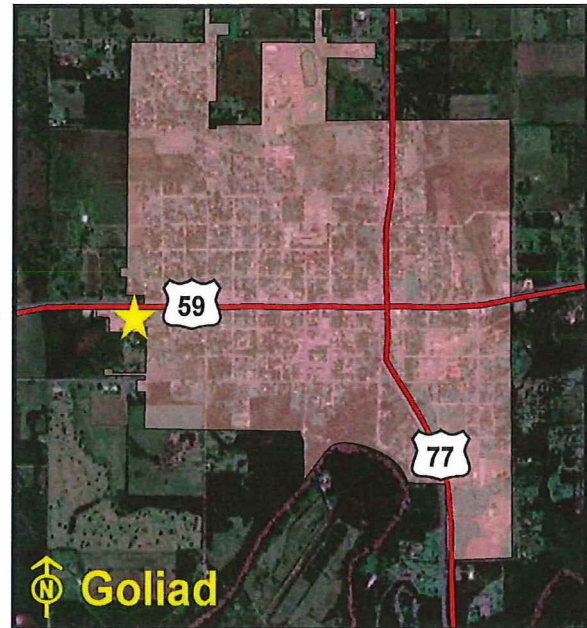
Legal Description:

Volume 88, Page 592, Volume 89, Page 563, Volume 136, Page 487, Volume 157, Page 597, Goliad County Deed Records

Encumbrances

Physical: None

Acres: 3.953



Location Map

Sen. Dist.:.....18 **Rep. Dist.:**.....30 **FAR** 0.04 **Bldgs:** 4 **Bldg Sq Ft** 7,876 sq.ft.

% in Floodplain:0% **Slope:**.....Level **Frontage:** West Pearl St. (U.S. HWY 59)

Zoning:Unzoned

Utilities:Electricity, Gas, Telephone, Wastewater, Water

Surrounding Uses:Residential, Commercial, Cemetery

Current Use:Office/Maintenance Site

Agency Projected Use:Office/Maintenance Site

The Texas Department of Transportation utilizes this site as an office and maintenance facility. It is located on the south side of West Pearl Street (U.S. Highway 59) in Goliad. The site is improved with four buildings, aboveground and underground storage tanks, perimeter chain-link fencing, and asphalt parking. The surrounding land uses include a cemetery, and residential and commercial development. Two acres are being utilized for storage of equipment and road material.

Recommendation: *Retain for continued agency operations.*

Texas General Land Office

Gonzales Maintenance Site

Location:

U.S. HWY 90 A (Sarah Dewitt Dr) and Spur 131,
Gonzales, Gonzales County, Texas

Legal Description:

Volume 640, Page 330, Volume 822, Page 826,
Volume 826, Page 439, Gonzales County Deed
Records

Encumbrances

Physical: None

Acres: 11.87



Location Map

Sen. Dist.:.....18 **Rep. Dist.:**.....17 **FAR**..... 0.02 **Bldgs:** 1 **Bldg Sq Ft** 14,642 sq.ft.

% in Floodplain:0% **Slope:**.....Level **Frontage:** U.S. HWY 90 A, Spur 131

Zoning:Commercial

Utilities:Electricity, Gas, Telephone, Wastewater, Water

Surrounding Uses:Agricultural, Residential, Commercial, Governmental

Current Use:Office/Maintenance Site

Agency Projected Use:Office/Maintenance Site

The Texas Department of Transportation utilizes this site as an office and maintenance facility. It is located at the northwest corner of U.S. Highway 90A (Sarah Dewitt Drive) and Spur 131 in Gonzales. The site is improved with one building, perimeter chain-link fencing, and asphalt parking. The surrounding land uses include agricultural, industrial, commercial, and residential development.

Recommendation: *Retain for continued agency operation.*

Texas General Land Office

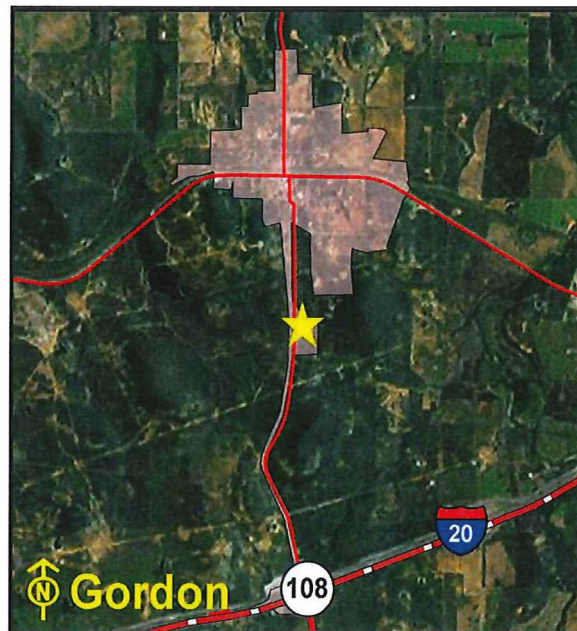
Gordon Maintenance Site

Location:

FM 919, Gordon, Palo Pinto County, Texas

Legal Description:

Volume 328, Page 146, Palo Pinto County Deed Records

Encumbrances**Physical:** None**Acres:** 5.323

Location Map

Sen. Dist.:.....30 **Rep. Dist.:**.....60 **FAR**..... 0.04 **Bldgs:** 4 **Bldg Sq Ft** 10,299 sq.ft.**% in Floodplain:**0% **Slope:**.....Level **Frontage:**FM 919**Zoning:**Unzoned**Utilities:**Electricity, Gas, Telephone, Water, Septic Tank**Surrounding Uses:**Agricultural**Current Use:**Office/Maintenance Site**Agency Projected Use:**Office/Maintenance Site

The Texas Department of Transportation utilizes this site as an office and maintenance facility. The site is located on the east side of FM 919, the site is improved with four buildings, perimeter fencing, and asphalt parking. The surrounding land is used for agricultural development.

Recommendation: *Retain for continued agency operations.*

Texas General Land Office

Graham Area Engineering and Maintenance Site

Location:

U.S. HWY 380 North, Graham, Young County,
Texas

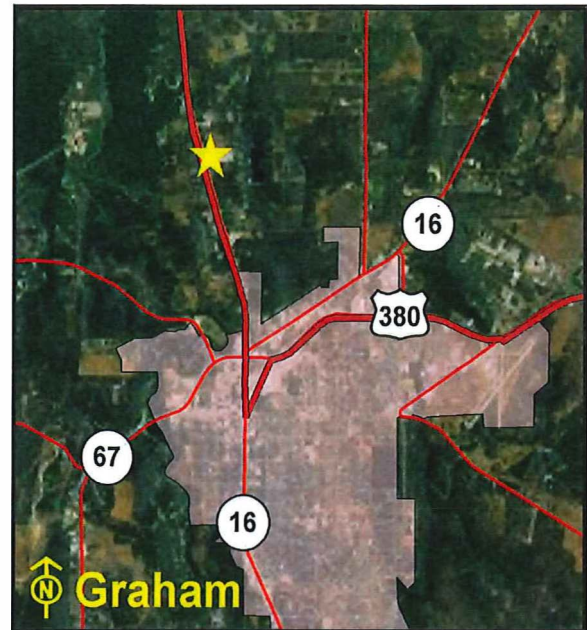
Legal Description:

Volume 748, Page 7, Young County Deed Records

Encumbrances

Physical: None

Acres:.....11.574



Location Map

Sen. Dist.:.....30 Rep. Dist.:.....68 FAR..... 0.04 Bldgs: 5 Bldg Sq Ft 21,350 sq.ft.

% in Floodplain:0% Slope:.....Level Frontage: U.S. HWY 380

Zoning:Unzoned

Utilities:Electricity, Gas, Telephone, Water, Septic Tank

Surrounding Uses:Residential

Current Use:Office/Maintenance Site

Agency Projected Use:Office/Maintenance Site

The Texas Department of Transportation utilizes this site as an office and maintenance facility. The site is located on the east side of U.S. Highway 380 North in Graham. The site is improved with five buildings, underground storage tanks, perimeter chain-link fencing, and asphalt parking. The surrounding land use is for residential development. Four acres are being utilized for storage of equipment and road material.

Recommendation: *Retain for continued agency operations.*

Texas General Land Office

Grand Prairie Maintenance Site

Location:

4204 Corn Valley Rd, Grand Prairie, Dallas
County, Texas

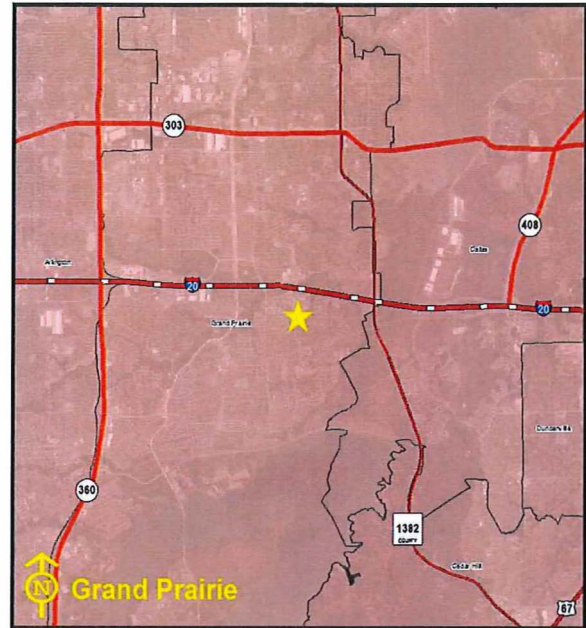
Legal Description:

Volume 69207, Page 1538, Dallas County Deed
Records

Encumbrances

Physical: None

Acres: 9.884



Location Map

Sen. Dist.:.....9 **Rep. Dist.:**...105 **FAR**..... 0.02 **Bldgs:** 4 **Bldg Sq Ft** 8,827 sq.ft.

% in Floodplain:0% **Slope:**.....Level **Frontage:** Corn Valley Rd, Bardin Rd

Zoning:Agriculture

Utilities:Electricity, Gas, Telephone, Wastewater, Water

Surrounding Uses:Residential, Commercial, Retail, Office

Current Use:Vacant

Agency Projected Use:Office/Maintenance Site

The Texas Department of Transportation utilizes this site as an office and maintenance site. Currently, the site is vacant. The site is located west of Carrier Parkway and south of IH-20 on Corn Valley Road in Grand Prairie. The site is improved with four buildings, high intensity security lighting, and asphalt parking. The surrounding land uses include office, retail, residential, and commercial development.

Recommendation: *Retain for continued agency operations.*

Texas General Land Office

Greenville Maintenance Site

Location:

3101 IH-30 East, Greenville, Hunt County, Texas

Legal Description:

Volume 630, Page 134, Hunt County Deed Records

Encumbrances

Physical: None

Ac res: 16.85



Location Map

Sen. Dist.:2 Rep. Dist.:2 FAR..... 0.04 Bldgs: 2 Bldg Sq Ft 26, 125 sq.ft.

% in Floodplain:0% Slope:Level Frontage: IH-30 East, Lamar St

Zoning:Industrial

Utilities:Electricity, Gas, Telephone, Wastewater, Water

Surrounding Uses:Agricultural, Residential, Industrial

Current Use:Office/Maintenance Site

Agency Projected Use:Office/Maintenance Site

The Texas Department of Transportation utilizes this site as an office and maintenance facility. It is located at the southeast corner of the intersection of IH-30 and Lamar Street in Greenville. The site is improved with two buildings, exterior lighting, perimeter chain-link fencing, above ground storage tanks, and asphalt parking. The surrounding land uses include agricultural, industrial, and commercial development. Nine acres are being utilized for storage of equipment and road material.

Recommendation: *Retain for continued agency operations.*

Texas General Land Office

Groom Maintenance Site

Location:

U.S. HWY 66 (IH-40 Business), Groom, Carson
County, Texas

Legal Description:

Volume 174, Page 450, Carson County Deed Records

Encumbrances

Physical: None

Acres: 7.985



Location Map

Sen. Dist.:.....31 **Rep. Dist.:**.....87 **FAR**..... 0.04 **Bldgs:** 2 **Bldg Sq Ft** 12,685 sq.ft.

% in Floodplain:0% **Slope:**.....Level **Frontage:** U.S. HWY 66 (IH-40 Business)

Zoning:Unzoned

Utilities:Electricity, Gas, Telephone, Water, Septic Tank

Surrounding Uses:Commercial, Agricultural

Current Use:Office/Maintenance Site

Agency Projected Use:Office/Maintenance Site

The Texas Department of Transportation utilizes this site as an office and maintenance facility. The site is located on the north side of U.S. Highway 66 (IH-40 Business) in Groom. The site is improved with two buildings, underground storage tanks, exterior lighting, perimeter chain-link fencing, and asphalt parking. The surrounding land uses include agricultural and commercial development.

Recommendation: *Retain for continued agency operations.*

Texas General Land Office

Groveton Maintenance Site

Location:

728 West First St (U.S. HWY 287), Groveton, Trinity County, Texas

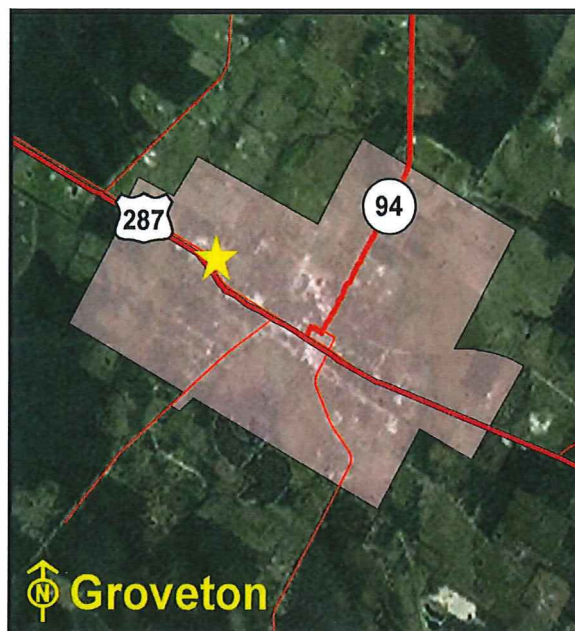
Legal Description:

Volume 78, Page 514, Volume 132, Page 433,
Volume 120 Page 237, Volume 129, Page 609,
Volume 559, Page 228, Trinity County Deed Records

Encumbrances

Physical: None

Acres: 7.13



Location Map

Sen. Dist.:3 **Rep. Dist.:**57 **FAR:** 0.03 **Bldgs:** 2 **Bldg Sq Ft** 9,297 sq.ft.

% in Floodplain:0% **Slope:**Moderate **Frontage:** West First St. (U.S. HWY 287)

Zoning:Unzoned

Utilities:Electricity, Gas, Telephone, Wastewater, Water

Surrounding Uses:Residential, Commercial, Agricultural

Current Use:Office/Maintenance Site

Agency Projected Use:Office/Maintenance Site

The Texas Department of Transportation utilizes this site as an office and maintenance facility. It is located on West First Street (U.S. Highway 287) in Groveton. The site is improved with two buildings, perimeter chain-link fencing, and asphalt parking. The surrounding land uses include agricultural, residential, and commercial development.

Recommendation: *Retain for continued agency operations.*

Texas General Land Office

Gruver Maintenance Site

Location:

State HWY 15 North, Gruver, Hansford County,
Texas

Legal Description:

Volume 52, Page 54, Volume 107, Page 388,
Hansford County Deed Records

Encumbrances

Physical: None

Acres: 7.372

Sen. Dist.:.....31 **Rep. Dist.:**.....88 **FAR**..... 0.03 **Bldgs:** 2 **Bldg Sq Ft**10,804 sq.ft.

% in Floodplain:0% **Slope:**.....Level **Frontage:** State HWY 15 North, State HWY 136

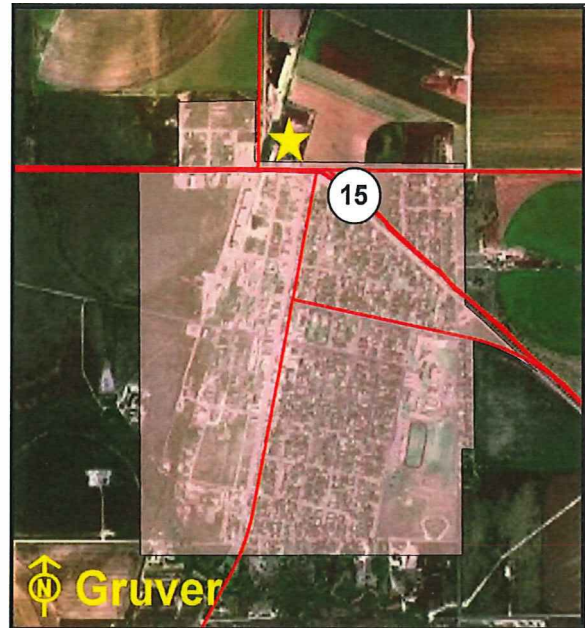
Zoning:Unzoned

Utilities:Electricity, Gas, Telephone, Water, Septic Tank

Surrounding Uses:Commercial, Agricultural

Current Use:Office/Maintenance Site

Agency Projected Use:Office/Maintenance Site



Location Map

The Texas Department of Transportation utilizes this site as an office and maintenance facility. It is located on the northeast corner of State Highway 15 and State Highway 136 in Gruver. The site is improved with two buildings, underground storage tanks, exterior lighting, perimeter chain-link fencing, and asphalt parking. The surrounding land uses include agricultural and commercial development.

Recommendation: *Retain for continued agency operations.*

Texas General Land Office

Hall County Maintenance Site

Location:

State HWY 256, Memphis, Hall County, Texas

Legal Description:

Volume 118, Page 209, Volume 112, Page 572, Hall County Deed Records

Encumbrances

Physical: None

Acres: 6.327



Location Map

Sen. Dist.:.....31 Rep. Dist.:.....68 FAR..... 0.04 Bldgs: 1 Bldg Sq Ft 11,500 sq.ft.

% in Floodplain:0% Slope:.....Level Frontage:State HWY 256

Zoning:Unzoned

Utilities:Electricity, Gas, Telephone, Wastewater, Water

Surrounding Uses:Residential

Current Use:Office/Maintenance Site

Agency Projected Use:Office/Maintenance Site

The Texas Department of Transportation utilizes this site as an office and maintenance facility. It is located along the south side of State Highway 256 at the southeast edge of Memphis. The site is improved with one building, perimeter chain-link fencing, and asphalt parking. The surrounding land use is residential development. A portion of the site is undeveloped land, being utilized for storage of equipment and road material.

Recommendation: *Retain for continued agency operations.*

Texas General Land Office

Hallettsville Maintenance Site

Location:

FM 2314, Hallettsville, Lavaca County, Texas

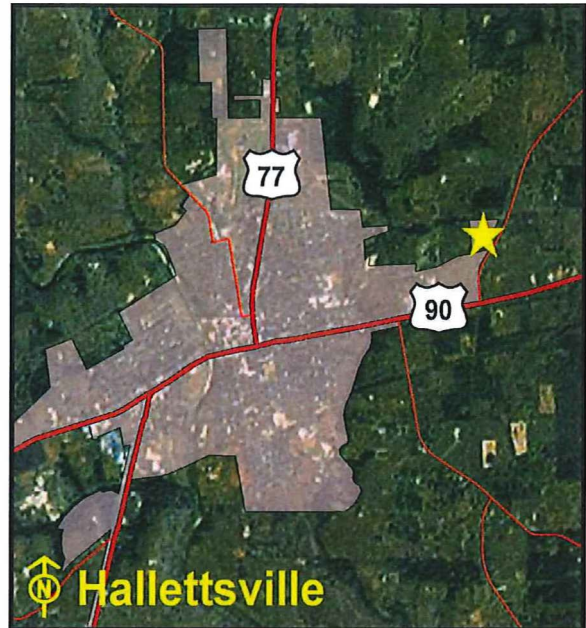
Legal Description:

Volume 185, Page 933, Lavaca County Deed Records

Encumbrances

Physical: None

Acres: 9.52



Location Map

Sen. Dist.:.....18 Rep. Dist.:.....13 FAR..... 0.03 Bldgs: 2 Bldg Sq Ft12,262 sq.ft.

% in Floodplain:0% Slope:.....Level Frontage:FM 2314, Cemetery Rd

Zoning:Unzoned

Utilities:Electricity, Gas, Telephone, Wastewater, Water

Surrounding Uses:Agricultural, Industrial, Residential

Current Use:Office/Maintenance Site

Agency Projected Use:Office/Maintenance Site

The Texas Department of Transportation utilizes this site as an office and maintenance facility. It is located at the northwest corner of FM 2314 and Cemetery Road in Hallettsville. The site is improved with two buildings, underground storage tanks, perimeter chain-link fencing, and asphalt parking. The surrounding land uses include agricultural, industrial, and residential developments.

Recommendation: *Retain for continued agency operations.*

Texas General Land Office

Hamilton Area Engineering and Maintenance Site

Location:

1301 East Main St, Hamilton, Hamilton County,
Texas

Legal Description:

Volume 124, Page 457, Hamilton County Deed
Records

Encumbrances

Physical: None

Acres: 9.426



Location Map

Sen. Dist.:.....24 **Rep. Dist.:**.....59 **FAR:**..... 0.02 **Bldgs:**4 **Bldg Sq Ft**7,173 sq.ft.

% in Floodplain:0% **Slope:**.....Level **Frontage:** East Main St

Zoning:Unzoned

Utilities:Electricity, Gas, Telephone, Wastewater, Water

Surrounding Uses:Office, Church, Residential, Commercial

Current Use:Office/Maintenance Site

Agency Projected Use:Office/Maintenance Site

The Texas Department of Transportation utilizes this site as an office and maintenance facility. It is located on East Main Street in Hamilton. The site is improved with four buildings, underground storage tanks, perimeter chain-link fencing, and asphalt parking. The surrounding land uses include a church, office, residential, and commercial development.

Recommendation: *Retain for continued agency operations.*

Texas General Land Office

Haskell Maintenance Site

Location:

209 U.S. HWY 380 West, Haskell, Haskell County,
Texas

Legal Description:

Volume 325, Page 697, Haskell County Deed Records



Location Map

Encumbrances

Physical: None

Acres:10

Sen. Dist.:.....28 **Rep. Dist.:**.....68 **FAR:**..... 0.02 **Bldgs:** 2 **Bldg Sq Ft** 11,640 sq.ft.

% in Floodplain:0% **Slope:**.....Level **Frontage:** U.S. HWY 380 West

Zoning:Unzoned

Utilities:Electricity, Gas, Telephone, Wastewater, Water

Surrounding Uses:Agricultural, Commercial

Current Use:Office/Maintenance Site

Agency Projected Use:Office/Maintenance Site

The Texas Department of Transportation utilizes this site as an office and maintenance facility. It is located on U.S. Highway 380 West in Haskell. The site is improved with two buildings, aboveground storage tanks, perimeter chain-link fencing, and asphalt parking. The surrounding land uses include agricultural and commercial development.

Recommendation: *Retain for continued agency operations.*

Texas General Land Office

Hearne Area Engineering and Maintenance Site

Location:

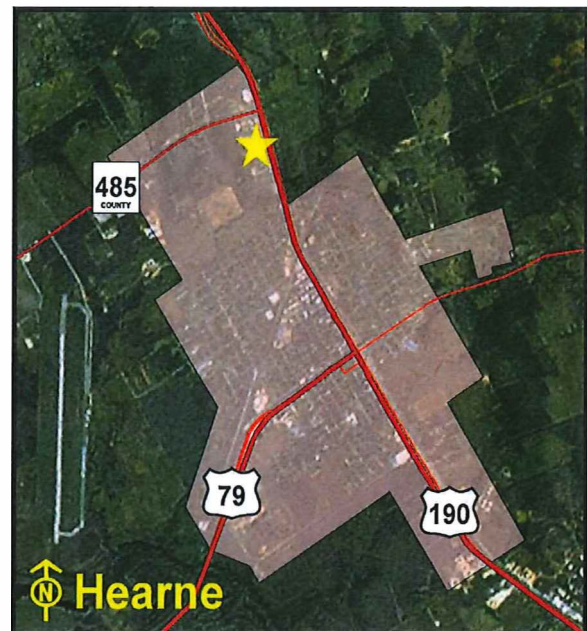
1183 North Market St (U.S. HWY 6), Hearne,
Robertson County, Texas

Legal Description:

Volume 131, Page 632, Robertson County Deed
Records

Encumbrances

Physical: None



Location Map

Acres:.....11.021

Sen. Dist.:.....5 **Rep. Dist.:**.....12 **FAR:**..... 0.04 **Bldgs:** 3 **Bldg Sq Ft** 17,930 sq.ft.

% in Floodplain:0% **Slope:**.....Level **Frontage:**State HWY 6 North

Zoning:Commercial

Utilities:Electricity, Telephone, Wastewater, Water

Surrounding Uses:Commercial, Agricultural, Residential, Industrial

Current Use:Office/Maintenance Site

Agency Projected Use:Office/Maintenance Site

The Texas Department of Transportation utilizes this site as an office and maintenance facility. The site is located on North Market Street (U.S. Highway 6) in the northern portion of Hearne. The site is improved with three buildings, three sheds, three above-ground fuel tanks, two asphalt tanks, and asphalt parking. The surrounding land uses include commercial, residential, agricultural, and industrial development.

Recommendation: *Retain for continued agency operations.*

Texas General Land Office

Hebbronville Maintenance Site

Location:

State HWY 285 East, Hebbronville, Jim Hogg County,
Texas

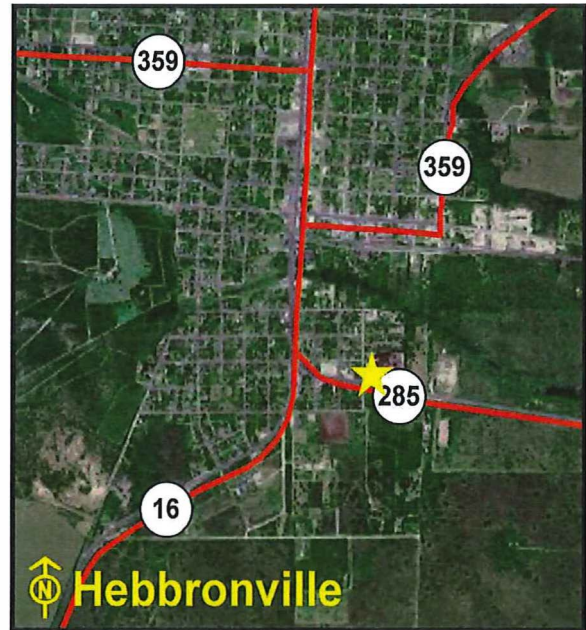
Legal Description:

Volume 35, Page 40, Jim Hogg County Deed Records

Encumbrances

Physical: None

Acres: 5.516



Location Map

Sen. Dist.:.....21 **Rep. Dist.:**.....31 **FAR**..... 0.06 **Bldgs:** 6 **Bldg Sq Ft** 14,926 sq.ft.

% in Floodplain:0% **Slope:**.....Level **Frontage:**State HWY 285 East

Zoning:Unzoned

Utilities:Electricity, Gas, Telephone, Wastewater, Water

Surrounding Uses:Residential, Commercial, Industrial

Current Use:Office/Maintenance Site

Agency Projected Use:Office/Maintenance Site

The Texas Department of Transportation utilizes this site as an office and maintenance facility. The site is located on State Highway 285 East in Hebbronville. The site is improved with six buildings, underground storage tanks, perimeter chain-link security fencing, and asphalt parking. The surrounding land uses include industrial, commercial, and residential development.

Recommendation: *Retain for continued agency operations.*