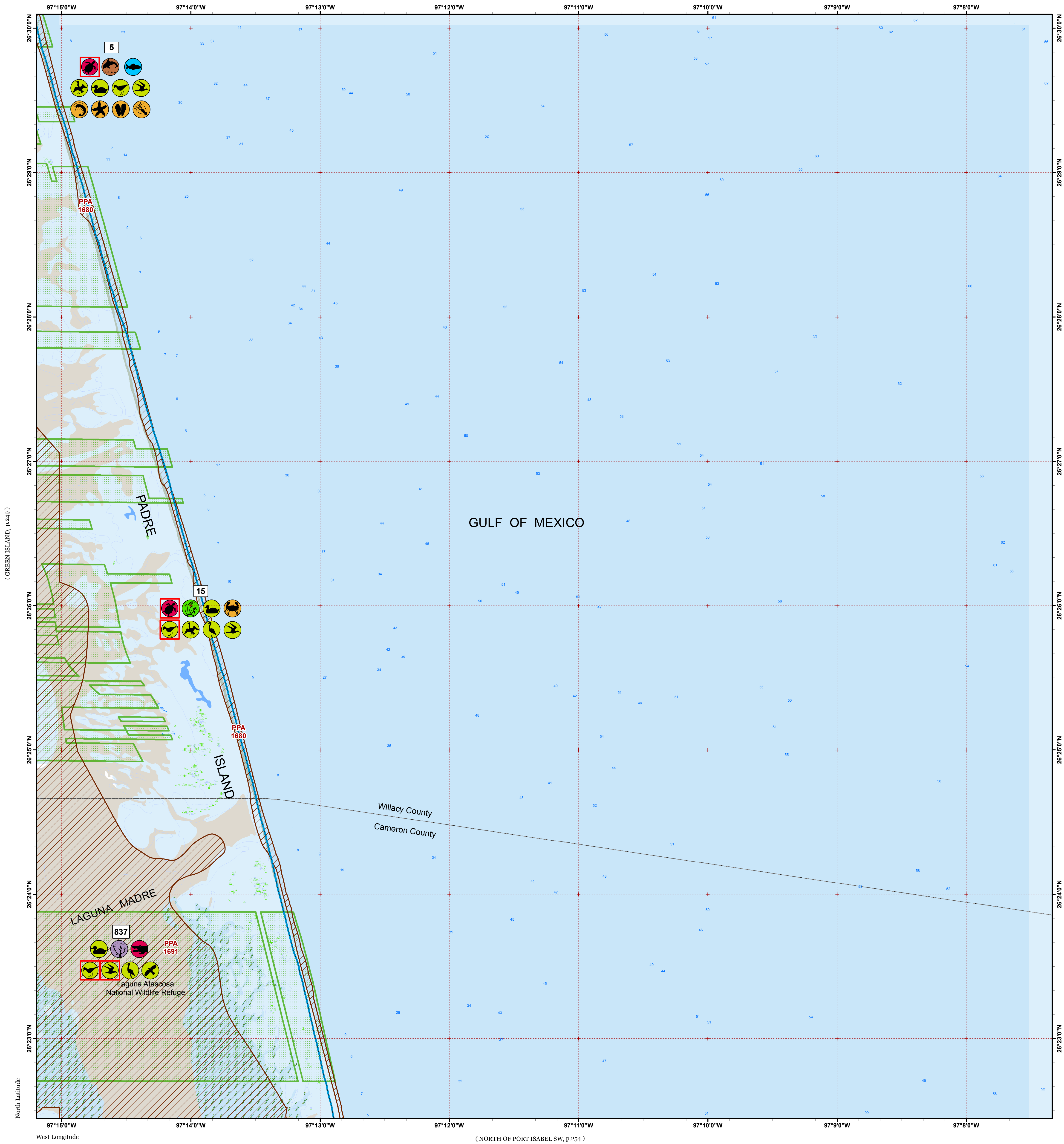



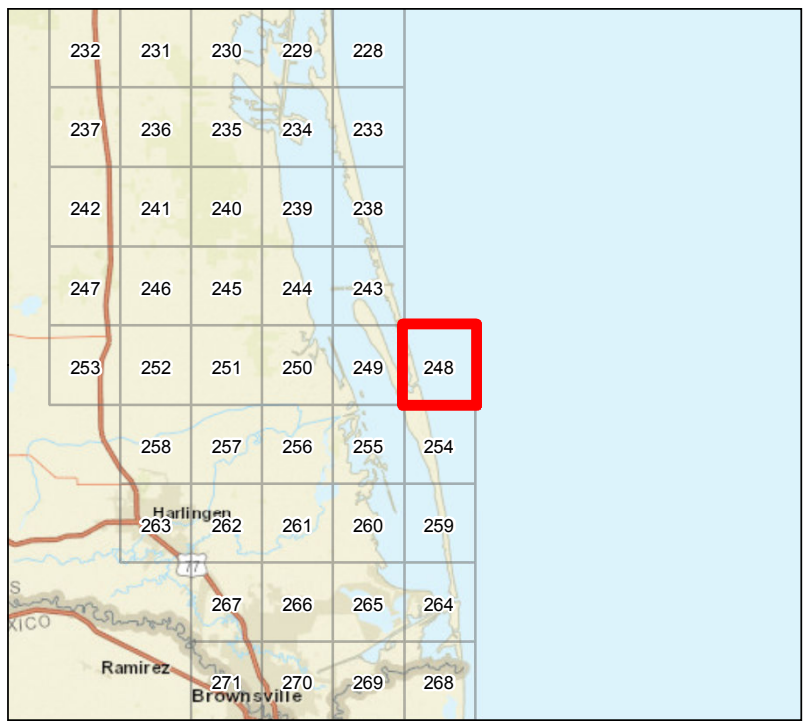
NORTH OF PORT ISABEL NW

Click Here or Scroll Down for Associated Map Data
Click on the Geographic Response Plan Target to View the ICS Form



Oil Spill Planning and Response Atlas
2016

The Texas General Land Office makes no representations or warranties regarding the accuracy or completeness of the information depicted on this map or the data from which it was produced. This map is not suitable for navigational purposes and does not purport to depict boundaries of private and public land.



Human Use Features

- Geographic Response Plan

Map Base Layers

- Wildlife Refuge
- Estuarine Seagrass or Algae Bed
- Salt and Brackish Marshes
- Beach or Tidal Flat
- Marine Bottom
- Marine Shoreline
- Freshwater Marshes
- Lake / Pond
- County Boundary

Priority Protection Areas

- HIGH

Species Icons Within Map Quad

- Alligator
- Turtle T/E
- Benthic Marine
- Bivalve
- Cephalopod
- Crab
- Echinoderms
- Shrimp
- Fish
- Dolphin
- Marsh
- Plant
- Diving Bird
- Gull/Tern
- Gull/Tern T/E
- Raptor
- Shorebird
- Shorebird Endangered
- Wading
- Waterfowl

ENVIRONMENTAL SENSITIVITY INDEX

- 10D Mangroves and Woody Vegetation
- 10C Freshwater Swamps
- 10B Freshwater Marshes
- 10A Salt and Brackish Water Marshes
- 9 Sheltered Tidal Flats
- 8C Sheltered Rocky/Karst Shores
- 8D Sheltered Scarps
- 8B Sheltered Riprap Structures
- 8A Sheltered Solid Manmade Structures
- 7 Exposed Tidal Flats
- 6B Exposed Riprap Structures
- 6A Gravel or Shell Beaches
- 5 Mixed Sand and Gravel or Shell Beaches
- 4 Coarse-Grained Sand Beaches
- 3B Scarps and Steep Slopes in Sand
- 3A Fine-Grained Sand Beaches
- 2B Wave-Cut Clay Platforms
- 2A Scarps and Steep Slopes in Clay
- 1 Exposed Walls and Other Solid Structures

Quadrant:

NORTH OF PORT ISABEL
NW

Map # :248

Biological Information for this quadrant represents known concentration areas of occurrence.

Habitat Priority Protection Areas

PPA ID	PRIORITY	POLY DESC	BIRDS RANK	BIRDS DESC	FISH DESC	FISH RANK	WETLANDS R	WETLANDS D
PPA1680	HIGH	Padre Island Gulf beach	HIGH	Piping plovers, snowy plovers, shorebirds, terns, brown pelicans, peregrine falcons; nesting by Kemps ridley, loggerhead, green sea turtles				
PPA1691	HIGH	Flats on west side of Padre Island	VERY HIGH	Seasonal concentrations of piping plover (10 percent of total population), snowy plover, other shorebirds, peregrine falcon, reddish egret and other wading birds			HIGH	Sand, mud flats with algal mats and halophilic vegetation; subject to tidal and seasonal inundation

Biological Resources

Bird

RARNUM	NAME	S	F	CONC	J	F	M	A	M	J	J	A	S	O	N	D	NESTING	LAYING	HATCHING	FLEDGING
15	Migratory songbirds						X	X	X	X		X	X	X	X					
	Brown pelican				X	X	X	X	X	X	X	X	X	X	X	X	APR-SEP	APR-AUG	APR-AUG	APR-AUG
	Terns				X	X	X	X	X	X	X	X	X	X	X	X				
	Shorebirds				X	X	X	X	X	X	X	X	X	X	X	X				
	Ruddy turnstone				X	X	X	X	X				X	X	X	X				
	Sanderling				X	X	X	X	X				X	X	X	X				
	Red knot		T					X	X				X	X						
	Snowy plover				X	X	X	X	X	X	X	X	X	X	X	X	FEB-AUG	FEB-AUG	FEB-AUG	MAR-SEP
	Piping plover		T		X	X	X	X	X		X	X	X	X	X	X				
	Long-billed curlew		C		X	X	X	X	X	X	X	X	X	X	X	X				
	Wading birds				X	X	X	X	X	X	X	X	X	X	X	X	MAR-JUL	MAR-JUL	MAR-JUL	MAR-AUG
5	Willet				X	X	X	X	X	X	X	X	X	X	X	X	APR-AUG	APR-AUG	APR-AUG	MAY-SEP
	Waterfowl				X	X	X	X	X	X	X	X	X	X	X	X				
	Franklin's gull							X	X	X			X	X	X					
	Northern gannet				X	X	X	X						X	X	X				
	Black tern						X	X	X	X	X	X	X	X	X	X				JUL-JUN
	Shorebirds				X	X	X	X	X	X	X	X	X	X	X	X				
	Waterfowl				X	X	X	X	X	X	X	X	X	X	X	X				
	Least tern		E				X	X	X	X	X	X	X	X			APR-SEP	APR-SEP	MAY-SEP	MAY-SEP
	Peregrine falcon			HIGH	X	X	X	X	X				X	X	X	X				
	Shorebirds			HIGH	X	X	X	X	X	X	X	X	X	X	X	X				
	Ruddy turnstone				X	X	X	X	X				X	X	X	X				
837	Sanderling				X	X	X	X	X				X	X	X	X				
	Red knot		T					X	X				X	X						
	Western sandpiper		C		X	X	X	X			X	X	X	X	X	X				
	Least sandpiper				X	X	X	X	X		X	X	X	X	X	X				
	Snowy plover			HIGH	X	X	X	X	X	X	X	X	X	X	X	X	FEB-AUG	FEB-AUG	FEB-AUG	MAR-SEP
	Piping plover		T	HIGH	X	X	X	X	X		X	X	X	X	X	X				
	Marbled godwit		C		X	X	X	X	X	X	X	X	X	X	X	X				
	Wading birds				X	X	X	X	X	X	X	X	X	X	X	X	MAR-JUL	MAR-JUL	MAR-JUL	MAR-AUG
	Reddish egret			HIGH	X	X	X	X	X	X	X	X	X	X	X	X	FEB-AUG	APR-AUG	APR-AUG	APR-SEP
	Waterfowl			HIGH	X	X	X	X					X	X	X	X				

Fish

RARNUM	NAME	S	F	CONC	J	F	M	A	M	J	J	A	S	O	N	D	LARV/JUV	SPAWNING
5	Native fish community				X	X	X	X	X	X	X	X	X	X	X	X		
	Sharks				X	X	X	X	X	X	X	X	X	X	X	X		
	Striped anchovy				X	X	X	X	X	X	X	X	X	X	X	X	JAN-MAY	MAR-MAY
	Sheepshead				X	X	X	X	X	X	X	X	X	X	X	X		FEB-APR
	Silver seatrout				X	X	X	X	X	X	X	X	X	X	X	X		MAY-OCT
	Ladyfish							X	X	X	X	X	X	X				SEP-OCT
	Tarpon				X	X	X	X	X	X	X	X	X	X	X	X		APR-JUL
	Southern kingfish (whiting)				X	X	X	X	X	X	X	X	X	X	X	X		JUL-NOV
	Gulf kingfish				X	X	X	X	X	X	X	X	X	X	X	X		
	Star drum				X	X	X	X	X	X	X	X	X	X	X	X		
	Blennies				X	X	X	X	X	X	X	X	X	X	X	X		
	Snook				X	X	X	X	X	X	X	X	X	X	X	X		JUN-JUL
	Pigfish				X				X	X	X	X	X	X	X	X		MAR-APR
	Rays				X	X	X	X	X	X	X	X	X	X	X	X		
	Atlantic threadfin				X	X	X	X	X	X	X	X	X	X	X	X		DEC-APR
	Soles				X	X	X	X	X	X	X	X	X	X	X	X		
	Inshore lizardfish				X	X	X	X	X	X	X	X	X	X	X	X	ALLYEAR	ALLYEAR
	Florida pompano				X	X	X	X	X	X	X	X	X	X	X	X		FEB-OCT
	Crevalle jack				X	X	X	X	X	X	X	X	X	X	X	X	MAR-NOV	MAR-SEP
	Mackerels						X	X	X	X	X	X	X	X				
	Spanish mackerel				X	X	X	X	X	X	X	X	X	X	X	X		
	Sergeant major				X	X	X	X	X	X	X	X	X	X	X	X		ALLYEAR
	Gray triggerfish				X	X	X	X	X	X	X	X	X	X	X	X		OCT-DEC
	Blue runner				X	X	X	X	X	X	X	X	X	X	X	X	APR-AUG	JAN-AUG
	Atlantic spadefish				X	X	X	X	X	X	X	X	X	X	X	X		MAY-SEP
	Atlantic bumper				X	X	X	X	X	X	X	X	X	X	X	X		
	Little tunny				X	X	X	X	X	X	X	X	X	X	X	X		APR-NOV
	Grunts				X	X	X	X	X	X	X	X	X	X	X	X		
	Scaled sardine				X	X	X	X	X	X	X	X	X	X	X	X		FEB-JUL

Fish

RARNUM	NAME	S	F	CONC	J	F	M	A	M	J	J	A	S	O	N	D	LARV/JUV	SPAWNING
	Gray snapper				X	X	X	X	X	X	X	X	X	X	X	X	APR-NOV	JUN-SEP
	Snappers				X	X	X	X	X	X	X	X	X	X	X	X		
	Goatfish				X	X	X	X	X	X	X	X	X	X	X	X		
	Leatherjacket				X	X	X	X	X	X	X	X	X	X	X	X		
	Harvestfish				X	X	X	X	X	X	X	X	X	X	X	X		
	Gulf butterfish				X	X	X	X	X	X	X	X	X	X	X	X	ALLYEAR	
	Bluefish				X	X	X	X	X	X	X	X	X	X	X	X		SEP-NOV
	Atlantic moonfish				X	X	X	X	X	X	X	X	X	X	X	X		
	Groupers				X	X	X	X	X	X	X	X	X	X	X	X		
	Longspine porgy				X	X	X	X	X	X	X	X	X	X	X	X		
	Atlantic needlefish				X	X	X	X	X	X	X	X	X	X	X	X		JUN-AUG
	Permit				X	X	X	X	X	X	X	X	X	X	X	X		
	Atlantic cutlassfish				X	X	X	X	X	X	X	X	X	X	X	X		
	Southern hake				X	X	X	X	X	X	X	X	X	X	X	X		

Invertebrate

RARNUM	NAME	S	F	CONC	J	F	M	A	M	J	J	A	S	O	N	D	LARV/JUV	SPAWNING
15	Ghost crab				X	X	X	X	X	X	X	X	X	X	X	X		
5	Molluscs				X	X	X	X	X	X	X	X	X	X	X	X		
	Echinoderms				X	X	X	X	X	X	X	X	X	X	X	X		
	Cnidarians				X	X	X	X	X	X	X	X	X	X	X	X		
	Polychaetes				X	X	X	X	X	X	X	X	X	X	X	X		
	Mantis shrimp				X	X	X	X	X	X	X	X	X	X	X	X		
	Native shrimp and crab community				X	X	X	X	X	X	X	X	X	X	X	X		

Mammal

RARNUM	NAME	S	F	CONC	J	F	M	A	M	J	J	A	S	O	N	D	LARV/JUV	SPAWNING	MATING	CALVING
5	Bottlenose dolphin				X	X	X	X	X	X	X	X	X	X	X	X	MAR-MAY	JUL-AUG	JAN-DEC	JAN-DEC

Reptile

RARNUM	NAME	S	F	CONC	J	F	M	A	M	J	J	A	S	O	N	D	NESTING	LAYING	HATCHING	LARV/JUV
15	Loggerhead sea turtle		T		X	X	X	X	X	X	X	X	X	X	X	X	APR-AUG		MAY-OCT	ALLYEAR
	Kemp's ridley sea turtle		E		X	X	X	X	X	X	X	X	X	X	X	X	APR-AUG		MAY-OCT	ALLYEAR
5	Loggerhead sea turtle		T		X	X	X	X	X	X	X	X	X	X	X	X	APR-AUG		MAY-OCT	ALLYEAR
	Green sea turtle		T		X	X	X	X	X	X	X	X	X	X	X	X	APR-AUG		MAY-OCT	ALLYEAR
	Leatherback sea turtle		E	LOW	X	X	X	X	X	X	X	X	X	X	X	X				ALLYEAR
	Atlantic hawksbill sea turtle		E	LOW				X	X	X	X	X	X	X						APR-OCT
	Kemp's ridley sea turtle		E		X	X	X	X	X	X	X	X	X	X	X	X	APR-AUG		MAY-OCT	ALLYEAR
837	American alligator				X	X	X	X	X	X	X	X	X	X	X	X	JUN-SEP	JUN-DEC	JUN-DEC	ALLYEAR

