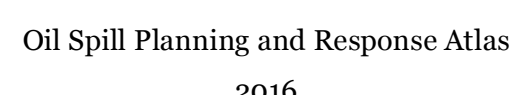
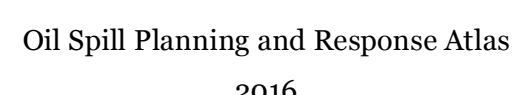


(MIDFIELD, p.105)

Click on the Geographic Response Plan Target to View the ICS Form

















(BESSING ST. P.15)



The Texas General Land Office makes no representations or warranties regarding the accuracy or completeness of the information depicted on this map or the data from which it was produced. This map is not suitable for navigational purposes and does not purport to depict boundaries of private and public land.

 Boat Ramp

— State Highway

-  State Highway
 Railroads
 Road
 Bays
 Salt and Brackish Marshes
 Intertidal Scrub/Shrub
 Beach or Tidal Flat
 Freshwater Marshes
 Swamps and Flooded Woodlands
 Willow Thickets
 Lake / Pond
 Tidally Influenced River
 Perennial River
 County Boundary

 Alligator Fish

- | | | | |
|---|----------------|---|-----------|
|  | Alligator |  | Fish |
|  | Turtle |  | Marsh |
|  | Benthic Marine |  | Raptor |
|  | Bivalve |  | Wading |
|  | Shrimp |  | Waterfowl |

10D Mangroves and Woody Vegetation

- 10D Mangroves and Woody Vegetation
- 10C Freshwater Swamps
- 10B Freshwater Marshes
- 10A Salt and Brackish Water Marshes
- 9 Sheltered Tidal Flats
- 8C Sheltered Rocky/Karst Shores
- 8D Sheltered Scarps
- 8B Sheltered Riprap Structures
- 8A Sheltered Solid Manmade Structures
- 7 Exposed Tidal Flats
- 6B Exposed Riprap Structures
- 6A Gravel or Shell Beaches
- 5 Mixed Sand and Gravel or Shell Beaches
- 4 Coarse-Grained Sand Beaches
- 3B Scraps and Steep Slopes in Sand
- 3A Fine-Grained Sand Beaches
- 2B Wave-Cut Clay Platforms
- 2A Scraps and Steep Slopes in Clay
- 1 Exposed Walls and Other Solid Structures

 HIGH

Quadrant: BLESSING

Map # :116

Biological Information for this quadrant represents known concentration areas of occurrence.

Habitat Priority Protection Areas

PPA ID	PRIORITY	POLY DESC	BIRDS RANK	BIRDS DESC	FISH DESC	FISH RANK	WETLANDS R	WETLANDS D
PPA0887	HIGH	Upper reach of Tres Palacios Bay	MEDIUM	Wading birds, stilts, shovellers and osprey. American alligator and diamondback terrapin,bald eagles.	Fish/invertebrate nursery, recreational fishing with scattered oyster	HIGH	HIGH	Spartina alterniflora marsh moving to S. patens, S. spartinae, Juncus and Scirpus.

Biological Resources

Bird

RARNUM	NAME	S	F	CONC	J	F	M	A	M	J	J	A	S	O	N	D	NESTING	LAYING	HATCHING	FLEDGING
385	Mississippi kite							X	X	X	X	X	X							
	Wading birds				X	X	X	X	X	X	X	X	X	X	X	X	MAR-JUL	MAR-JUL	MAR-JUL	MAR-AUG
	Waterfowl				X	X	X	X	X	X	X	X	X	X	X	X				
386	Osprey				X	X	X	X	X	X	X	X	X	X	X	X				
	Rails				X	X	X	X	X	X	X	X	X	X	X	X				
	Wading birds				X	X	X	X	X	X	X	X	X	X	X	X	MAR-JUL	MAR-JUL	MAR-JUL	MAR-AUG
	White ibis				X	X	X	X	X	X	X	X	X	X	X	X	FEB-JUN	FEB-JUN	FEB-JUN	MAR-JUL
	Waterfowl				X	X	X	X	X	X	X	X	X	X	X	X				
	Northern shoveler				X	X	X	X	X				X	X	X	X				

Fish

RARNUM	NAME	S	F	CONC	J	F	M	A	M	J	J	A	S	O	N	D	LARV/JUV	SPAWNING
385	Native fish community				X	X	X	X	X	X	X	X	X	X	X	X		
	Black drum				X	X	X	X	X	X	X	X	X	X	X	X	ALLYEAR	DEC-MAY
386	Native fish community				X	X	X	X	X	X	X	X	X	X	X	X		
	Bull shark				X	X	X	X	X	X	X	X	X	X	X	X		JUN-JUL
	Hogchoker				X	X	X	X	X	X	X	X	X	X	X	X		
	Blue catfish				X	X	X	X	X	X	X	X	X	X	X	X		APR-MAY
	Gars				X	X	X	X	X	X	X	X	X	X	X	X		MAY-AUG
	Atlantic stingray				X	X	X	X	X	X	X	X	X	X	X	X		DEC-APR

Invertebrate

RARNUM	NAME	S	F	CONC	J	F	M	A	M	J	J	A	S	O	N	D	LARV/JUV	SPAWNING
385	Native shrimp and crab community				X	X	X	X	X	X	X	X	X	X	X	X		
386	Eastern oyster				X	X	X	X	X	X	X	X	X	X	X	X	MAY-JAN	MAR-NOV
	Ohio shrimp				X	X	X	X	X	X	X	X	X	X	X	X		
	Native shrimp and crab community				X	X	X	X	X	X	X	X	X	X	X	X		

Reptile

RARNUM	NAME	S	F	CONC	J	F	M	A	M	J	J	A	S	O	N	D	NESTING	LAYING	HATCHING	LARV/JUV
385	American alligator				X	X	X	X	X	X	X	X	X	X	X	X	JUN-SEP	JUN-DEC	JUN-DEC	ALLYEAR
	Texas diamondback terrapin	C			X	X	X	X	X	X	X	X	X	X	X	X	MAY-JUL	MAY-JUL	APR-AUG	
386	Texas diamondback terrapin	C			X	X	X	X	X	X	X	X	X	X	X	X	MAY-JUL	MAY-JUL	APR-AUG	

Human Use Resources

Boat Ramp	RARNUM	NAME	CONTACT	CONTACT INFO
	2140	Tres Palacios Ramp		matagordacolo@trespalacios