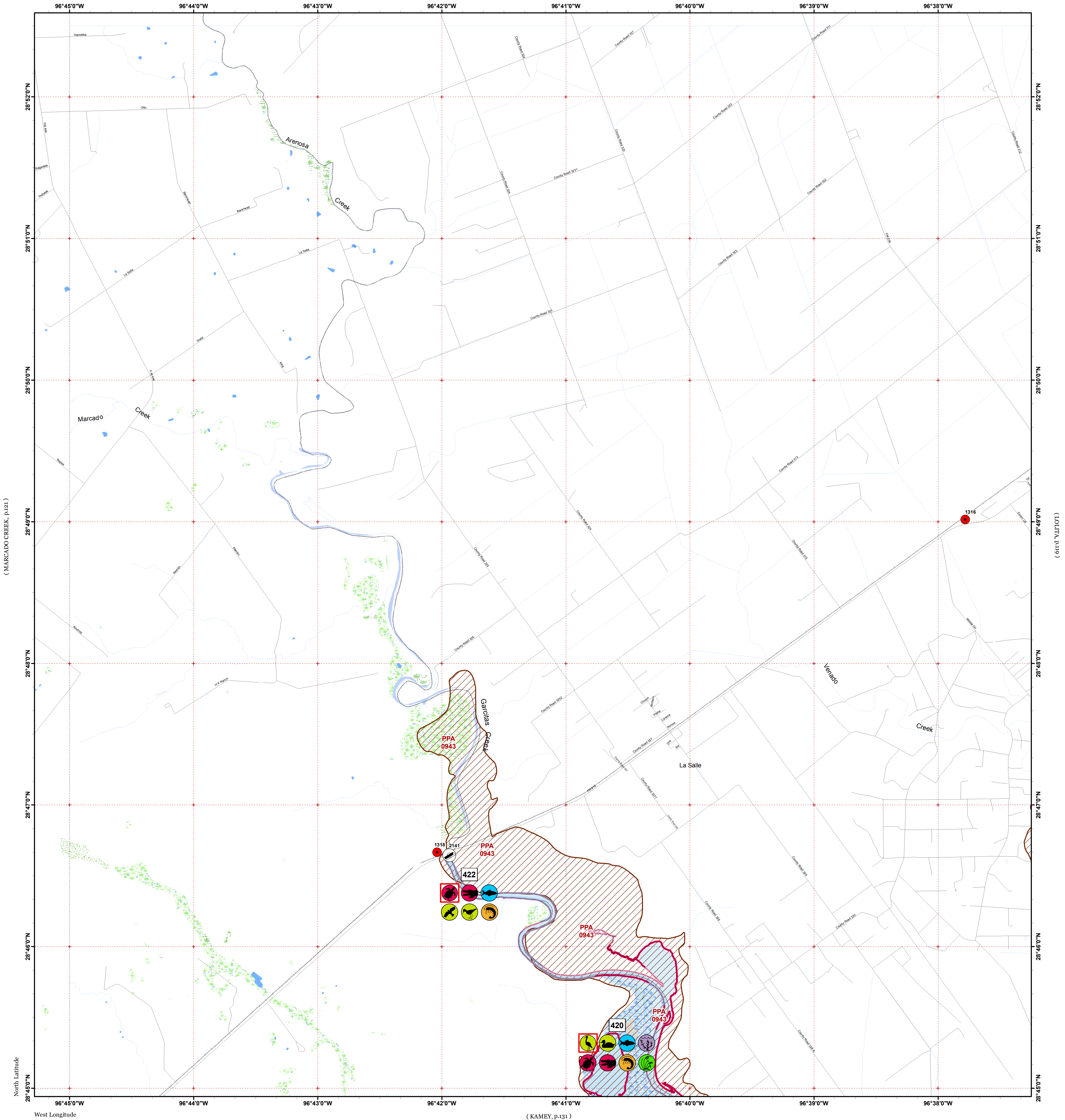


LA SALLE

(EDNA, p.109)

Click Here or Scroll Down for Associated Map Data

Click on the Geographic Response Plan Target to View the ICS Form




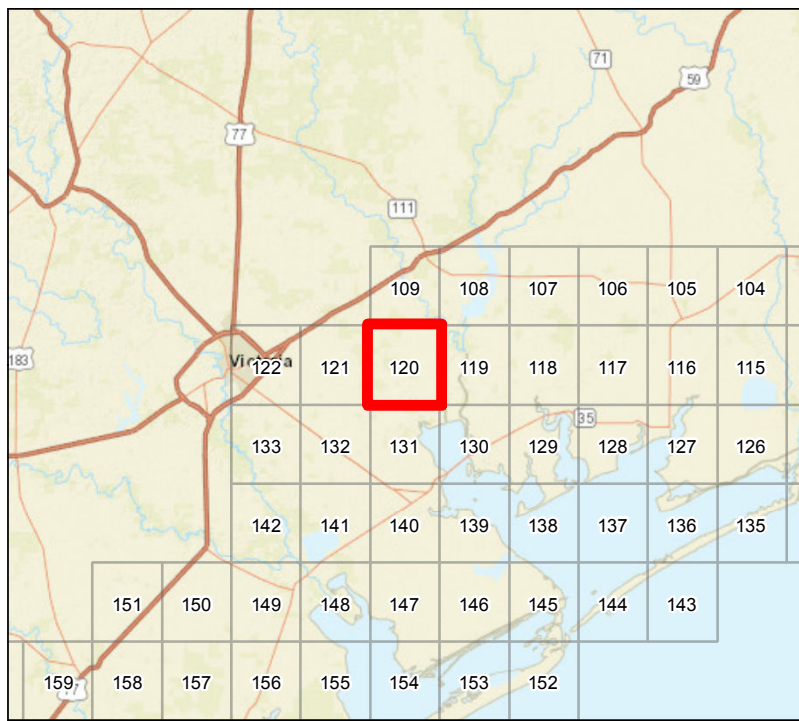
(MARCADO CREEK, p.121)

(GRID)



Oil Spill Planning and Response Atlas
2016

The Texas General Land Office makes no representations or warranties regarding the accuracy or completeness of the information depicted on this map or the data from which it was produced. This map is not suitable for navigational purposes and does not purport to depict boundaries of private and public land.



Human Use Features

- Boat Ramp
- Facility

Map Base Layers

- Railroads
- Road
- Estuarine Seagrass or Algae Bed
- Bays
- Salt and Brackish Marshes
- Beach or Tidal Flat
- Freshwater Marshes
- Swamps and Flooded Woodlands
- Willow Thickets
- Lake / Pond
- Tidally Influenced River
- Perennial River
- County Boundary

Priority Protection Areas

- HIGH

Species Icons Within Map Quad

- Alligator
- Turtle
- Turtle T/E
- Shrimp
- Fish
- Marsh
- Plant
- Raptor
- Shorebird
- Wading
- Wading Endangered
- Waterfowl

ENVIRONMENTAL SENSITIVITY INDEX

- 10D Mangroves and Woody Vegetation
- 10C Freshwater Swamps
- 10B Freshwater Marshes
- 10A Salt and Brackish Water Marshes
- 9 Sheltered Tidal Flats
- 8C Sheltered Rocky/Karst Shores
- 8D Sheltered Scarps
- 8B Sheltered Riprap Structures
- 8A Sheltered Solid Manmade Structures
- 7 Exposed Tidal Flats
- 6B Exposed Riprap Structures
- 6A Gravel or Shell Beaches
- 5 Mixed Sand and Gravel or Shell Beaches
- 4 Coarse-Grained Sand Beaches
- 3B Scraps and Steep Slopes in Sand
- 3A Fine-Grained Sand Beaches
- 2B Wave-Cut Clay Platforms
- 2A Scraps and Steep Slopes in Clay
- 1 Exposed Walls and Other Solid Structures

Quadrant: LA SALLE

Map # :120

Biological Information for this quadrant represents known concentration areas of occurrence.

Habitat Priority Protection Areas

PPA ID	PRIORITY	POLY DESC	BIRDS RANK	BIRDS DESC	FISH DESC	FISH RANK	WETLANDS R	WETLANDS D
PPA0943	HIGH	Garcitas Creek and Placedo Creek marsh	HIGH	Green heron rookery (609-111).Wading birds, waterfowl, fish-eating birds,bald eagle. Diamondback terrapin and American alligator. Kemps Ridley sea turtles	Fish and invertebrate nursery and recreational fishing	HIGH	HIGH	Spartina alterniflora marsh. Transitional wetlands, sabal palm on Garcitas Creek.

Biological Resources

Bird

RARNUM	NAME	S	F	CONC	J	F	M	A	M	J	J	A	S	O	N	D	NESTING	LAYING	HATCHING	FLEDGING
420	Wading birds				X	X	X	X	X	X	X	X	X	X	X	X	MAR-JUL	MAR-JUL	MAR-JUL	MAR-AUG
	Whooping crane		E		X	X	X	X						X	X	X				
	Waterfowl			HIGH	X	X	X	X	X	X	X	X	X	X	X	X				
	Mottled duck	C			X	X	X	X	X	X	X	X	X	X	X	X	JAN-AUG	JAN-AUG	JAN-AUG	FEB-SEP
422	Bald eagle				X	X	X	X	X	X	X	X	X	X	X	X	JAN-AUG	JAN-AUG	JAN-AUG	FEB-SEP
	Shorebirds				X	X	X	X	X	X	X	X	X	X	X	X				
	Green heron				X	X	X	X	X	X	X	X	X	X	X	X				

Fish

RARNUM	NAME	S	F	CONC	J	F	M	A	M	J	J	A	S	O	N	D	LARV/JUV	SPAWNING
420	Native fish community				X	X	X	X	X	X	X	X	X	X	X	X		
	Gizzard shad				X	X	X	X	X	X	X	X	X	X	X	X	APR-SEP	MAR-AUG
	Blue catfish				X	X	X	X	X	X	X	X	X	X	X	X		APR-MAY
	Gars				X	X	X	X	X	X	X	X	X	X	X	X		MAY-AUG
422	Native fish community				X	X	X	X	X	X	X	X	X	X	X	X		
	Sheepshead				X	X	X	X	X	X	X	X	X	X	X	X	JAN-MAY	FEB-APR

Invertebrate

RARNUM	NAME	S	F	CONC	J	F	M	A	M	J	J	A	S	O	N	D	LARV/JUV	SPAWNING
420	Native shrimp and crab community				X	X	X	X	X	X	X	X	X	X	X	X		
422	Native shrimp and crab community				X	X	X	X	X	X	X	X	X	X	X	X		

Reptile

RARNUM	NAME	S	F	CONC	J	F	M	A	M	J	J	A	S	O	N	D	NESTING	LAYING	HATCHING	LARV/JUV
420	American alligator				X	X	X	X	X	X	X	X	X	X	X	X	JUN-SEP	JUN-DEC	JUN-DEC	ALLYEAR
	Texas diamondback terrapin	C			X	X	X	X	X	X	X	X	X	X	X	X	MAY-JUL	MAY-JUL	APR-AUG	
422	American alligator				X	X	X	X	X	X	X	X	X	X	X	X	JUN-SEP	JUN-DEC	JUN-DEC	ALLYEAR
	Kemp's ridley sea turtle		E		X	X	X	X	X	X	X	X	X	X	X	X	APR-AUG		MAY-OCT	ALLYEAR
	Texas diamondback terrapin	C			X	X	X	X	X	X	X	X	X	X	X	X	MAY-JUL	MAY-JUL	APR-AUG	

Human Use Resources

Boat Ramp	RARNUM	NAME	CONTACT	CONTACT INFO
	2141	Garcitas Creek		
Facility	RARNUM	NAME	CONTACT	CONTACT INFO
	1316	Enterprise Crude Sealy to Vanderbilt Pipeline	Jimmy Nealy	1-800-220-1058
	1318	NuStar Houston 12 Inch	Greg Korenek	979-240-4985