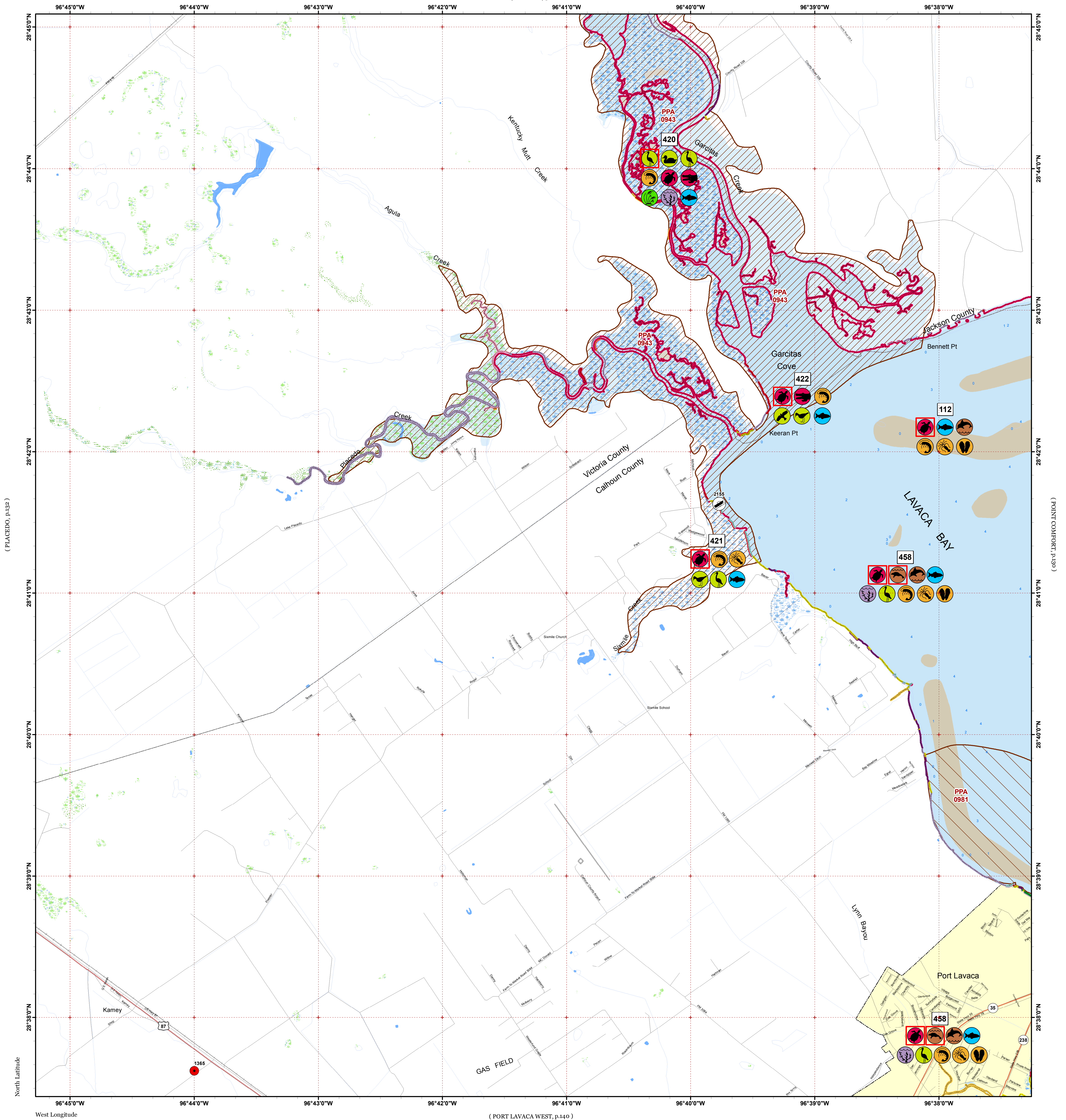


KAMEY

(LA SALLE, p.120)

Click Here or Scroll Down for Associated Map Data

Click on the Geographic Response Plan Target to View the ICS Form




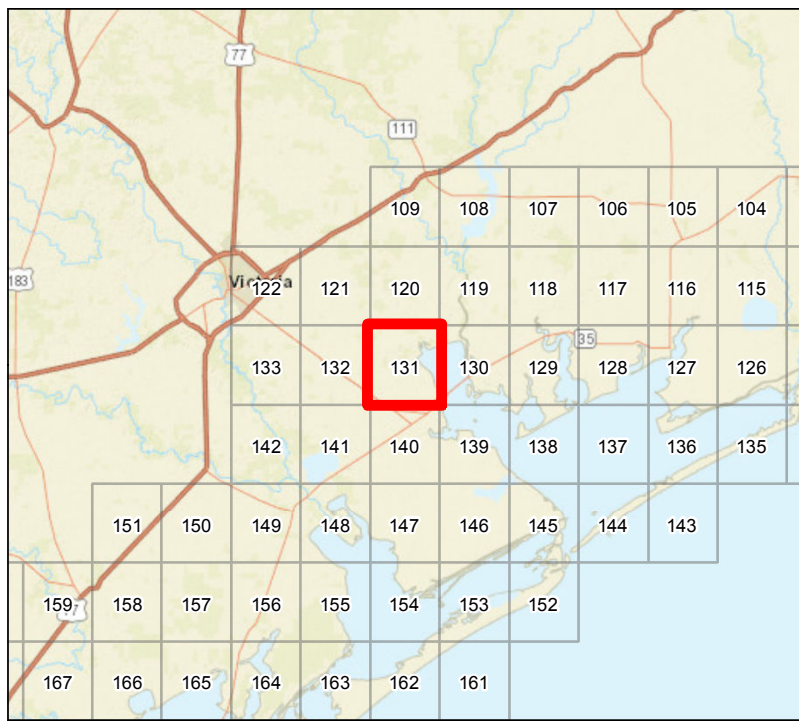
(PLACEDO, p.132)

(POINT COMFORT, p.139)



Oil Spill Planning and Response Atlas
2016

The Texas General Land Office makes no representations or warranties regarding the accuracy or completeness of the information depicted on this map or the data from which it was produced. This map is not suitable for navigational purposes and does not purport to depict boundaries of private and public land.



Human Use Features

- Boat Ramp
- Facility

Map Base Layers

- State Highway
- US Highway
- Railroads
- Airport Runways
- Road
- Oysters
- Estuarine Seagrass or Algae Bed
- Bays
- Salt and Brackish Marshes
- Beach or Tidal Flat
- Freshwater Marshes
- Swamps and Flooded Woodlands
- Willow Thickets
- Lake / Pond
- Tidally Influenced River
- Perennial River
- County Boundary
- City Limits

Priority Protection Areas

- HIGH
- LOW

Species Icons Within Map Quad

- Alligator
- Turtle
- Turtle T/E
- Benthic Marine
- Bivalve
- Cephalopod
- Shrimp
- Fish
- Fish T/E
- Dolphin
- Mammal T/E
- Marsh
- Plant
- Raptor
- Shorebird
- Wading
- Wading Endangered
- Waterfowl

ENVIRONMENTAL SENSITIVITY INDEX

- 10D Mangroves and Woody Vegetation
- 10C Freshwater Swamps
- 10B Freshwater Marshes
- 10A Salt and Brackish Water Marshes
- 9 Sheltered Tidal Flats
- 8C Sheltered Rocky/Karst Shores
- 8D Sheltered Scarps
- 8B Sheltered Riprap Structures
- 8A Sheltered Solid Manmade Structures
- 7 Exposed Tidal Flats
- 6B Exposed Riprap Structures
- 6A Gravel or Shell Beaches
- 5 Mixed Sand and Gravel or Shell Beaches
- 4 Coarse-Grained Sand Beaches
- 3B Scarps and Steep Slopes in Sand
- 3A Fine-Grained Sand Beaches
- 2B Wave-Cut Clay Platforms
- 2A Scarps and Steep Slopes in Clay
- 1 Exposed Walls and Other Solid Structures

Quadrant: KAMEY

Map # :131

Biological Information for this quadrant represents known concentration areas of occurrence.

Habitat Priority Protection Areas

PPA ID	PRIORITY	POLY DESC	BIRDS RANK	BIRDS DESC	FISH DESC	FISH RANK	WETLANDS R	WETLANDS D
PPA0943	HIGH	Garcitas Creek and Placedo Creek marsh	HIGH	Green heron rookery (609-111).Wading birds, waterfowl, fish-eating birds,bald eagle. Diamondback terrapin and American alligator. Kemps Ridley sea turtles	Fish and invertebrate nursery and recreational fishing	HIGH	HIGH	Spartina alterniflora marsh. Transitional wetlands, sabal palm on Garcitas Creek.
PPA0981	LOW	Lavaca Bay shoreline	MEDIUM	Diamondback terrapin	Recreational fishing, nursery. Oysters	MEDIUM		

Biological Resources

Bird

RARNUM	NAME	S	F	CONC	J	F	M	A	M	J	J	A	S	O	N	D	NESTING	LAYING	HATCHING	FLEDGING
420	Wading birds				X	X	X	X	X	X	X	X	X	X	X	X	MAR-JUL	MAR-JUL	MAR-JUL	MAR-AUG
	Whooping crane		E		X	X	X	X						X	X	X				
	Waterfowl			HIGH	X	X	X	X	X	X	X	X	X	X	X	X				
	Mottled duck	C			X	X	X	X	X	X	X	X	X	X	X	X	JAN-AUG	JAN-AUG	JAN-AUG	FEB-SEP
421	Shorebirds				X	X	X	X	X	X	X	X	X	X	X	X				
	Wading birds				X	X	X	X	X	X	X	X	X	X	X	X	MAR-JUL	MAR-JUL	MAR-JUL	MAR-AUG
422	Bald eagle				X	X	X	X	X	X	X	X	X	X	X	X	JAN-AUG	JAN-AUG	JAN-AUG	FEB-SEP
	Shorebirds				X	X	X	X	X	X	X	X	X	X	X	X				
	Green heron				X	X	X	X	X	X	X	X	X	X	X	X				
458	Wading birds				X	X	X	X	X	X	X	X	X	X	X	X	MAR-JUL	MAR-JUL	MAR-JUL	MAR-AUG
	Clapper rail				X	X	X	X	X	X	X	X	X	X	X	X	MAR-AUG	MAR-AUG	MAR-AUG	APR-SEP

Fish

RARNUM	NAME	S	F	CONC	J	F	M	A	M	J	J	A	S	O	N	D	LARV/JUV	SPAWNING
112	Native fish community				X	X	X	X	X	X	X	X	X	X	X	X		
	Tarpon				X	X	X	X	X	X	X	X	X	X	X	X		APR-JUL
	Gulf kingfish				X	X	X	X	X	X	X	X	X	X	X	X		
	Florida pompano				X	X	X	X	X	X	X	X	X	X	X	X		FEB-OCT
	Atlantic tripletail							X	X	X	X	X	X	X				JUN-AUG
	Cownose ray				X	X	X	X	X	X	X	X	X	X	X	X		
420	Native fish community				X	X	X	X	X	X	X	X	X	X	X	X		
	Gizzard shad				X	X	X	X	X	X	X	X	X	X	X	X	APR-SEP	MAR-AUG
	Blue catfish				X	X	X	X	X	X	X	X	X	X	X	X		APR-MAY
	Gars				X	X	X	X	X	X	X	X	X	X	X	X		MAY-AUG
421	Native fish community				X	X	X	X	X	X	X	X	X	X	X	X		
	Black drum				X	X	X	X	X	X	X	X	X	X	X	X	ALLYEAR	DEC-MAY
	Gizzard shad				X	X	X	X	X	X	X	X	X	X	X	X	APR-SEP	MAR-AUG
	Florida pompano				X	X	X	X	X	X	X	X	X	X	X	X		FEB-OCT
	Cownose ray				X	X	X	X	X	X	X	X	X	X	X	X		
422	Native fish community				X	X	X	X	X	X	X	X	X	X	X	X		
	Sheepshead				X	X	X	X	X	X	X	X	X	X	X	X	JAN-MAY	FEB-APR
458	Native fish community				X	X	X	X	X	X	X	X	X	X	X	X		
	Gafftopsail catfish				X	X	X	X	X	X	X	X	X	X	X	X	MAY-SEP	MAY-AUG
	Black drum				X	X	X	X	X	X	X	X	X	X	X	X	ALLYEAR	DEC-MAY
	Blue catfish				X	X	X	X	X	X	X	X	X	X	X	X		APR-MAY
	Florida pompano				X	X	X	X	X	X	X	X	X	X	X	X		FEB-OCT
	Cownose ray				X	X	X	X	X	X	X	X	X	X	X	X		

Invertebrate

RARNUM	NAME	S	F	CONC	J	F	M	A	M	J	J	A	S	O	N	D	LARV/JUV	SPAWNING
112	Eastern oyster				X	X	X	X	X	X	X	X	X	X	X	X	MAY-JAN	MAR-NOV
	Native shrimp and crab community				X	X	X	X	X	X	X	X	X	X	X	X		
420	Native shrimp and crab community				X	X	X	X	X	X	X	X	X	X	X	X		
421	Native shrimp and crab community				X	X	X	X	X	X	X	X	X	X	X	X		
422	Native shrimp and crab community				X	X	X	X	X	X	X	X	X	X	X	X		
458	Eastern oyster				X	X	X	X	X	X	X	X	X	X	X	X	MAY-JAN	MAR-NOV
	Ctenophores				X	X	X	X	X	X	X	X	X	X	X	X		
	Cnidarians				X	X	X	X	X	X	X	X	X	X	X	X		
	Native shrimp and crab community				X	X	X	X	X	X	X	X	X	X	X	X		

Marine Mammal

RARNUM	NAME	S	F	CONC	J	F	M	A	M	J	J	A	S	O	N	D	LARV/JUV	SPAWNING	MATING	CALVING
112	Bottlenose dolphin				X	X	X	X	X	X	X	X	X	X	X	X	MARCH-MAY	JUL-AUG	JAN-DEC	JAN-DEC
458	Bottlenose dolphin				X	X	X	X	X	X	X	X	X	X	X	X	MAR-MAY	JUL-AUG	JAN-DEC	JAN-DEC
	West Indian manatee		E	LOW			X	X	X	X	X	X	X	X	X					

Reptile

RARNUM	NAME	S	F	CONC	J	F	M	A	M	J	J	A	S	O	N	D	NESTING	LAYING	HATCHING	LARV/JUV
112	Loggerhead sea turtle		T	LOW	X	X	X	X	X	X	X	X	X	X	X	X	APR-AUG		MAY-OCT	ALLYEAR
	Kemp's ridley sea turtle		E		X	X	X	X	X	X	X	X	X	X	X	X	APR-AUG		MAY-OCT	ALLYEAR
420	American alligator				X	X	X	X	X	X	X	X	X	X	X	X	JUN-SEP	JUN-DEC	JUN-DEC	ALLYEAR

Reptile

RARNUM	NAME	S	F	CONC	J	F	M	A	M	J	J	A	S	O	N	D	NESTING	LAYING	HATCHING	LARV/JUV
	Texas diamondback terrapin	C			X	X	X	X	X	X	X	X	X	X	X	X	MAY-JUL	MAY-JUL	APR-AUG	
421	Kemp's ridley sea turtle		E		X	X	X	X	X	X	X	X	X	X	X	X	APR-AUG		MAY-OCT	ALLYEAR
	Texas diamondback terrapin	C			X	X	X	X	X	X	X	X	X	X	X	X	MAY-JUL	MAY-JUL	APR-AUG	
422	American alligator				X	X	X	X	X	X	X	X	X	X	X	X	JUN-SEP	JUN-DEC	JUN-DEC	ALLYEAR
	Kemp's ridley sea turtle		E		X	X	X	X	X	X	X	X	X	X	X	X	APR-AUG		MAY-OCT	ALLYEAR
	Texas diamondback terrapin	C			X	X	X	X	X	X	X	X	X	X	X	X	MAY-JUL	MAY-JUL	APR-AUG	
458	Kemp's ridley sea turtle		E		X	X	X	X	X	X	X	X	X	X	X	X	APR-AUG		MAY-OCT	ALLYEAR

Human Use Resources

Boat Ramp	RARNUM	NAME	CONTACT	CONTACT INFO
	2155	Six Mile		
Facility	RARNUM	NAME	CONTACT	CONTACT INFO
	1365	Lamar Oil & Gas ST99	Larry Washington	361-205-4091