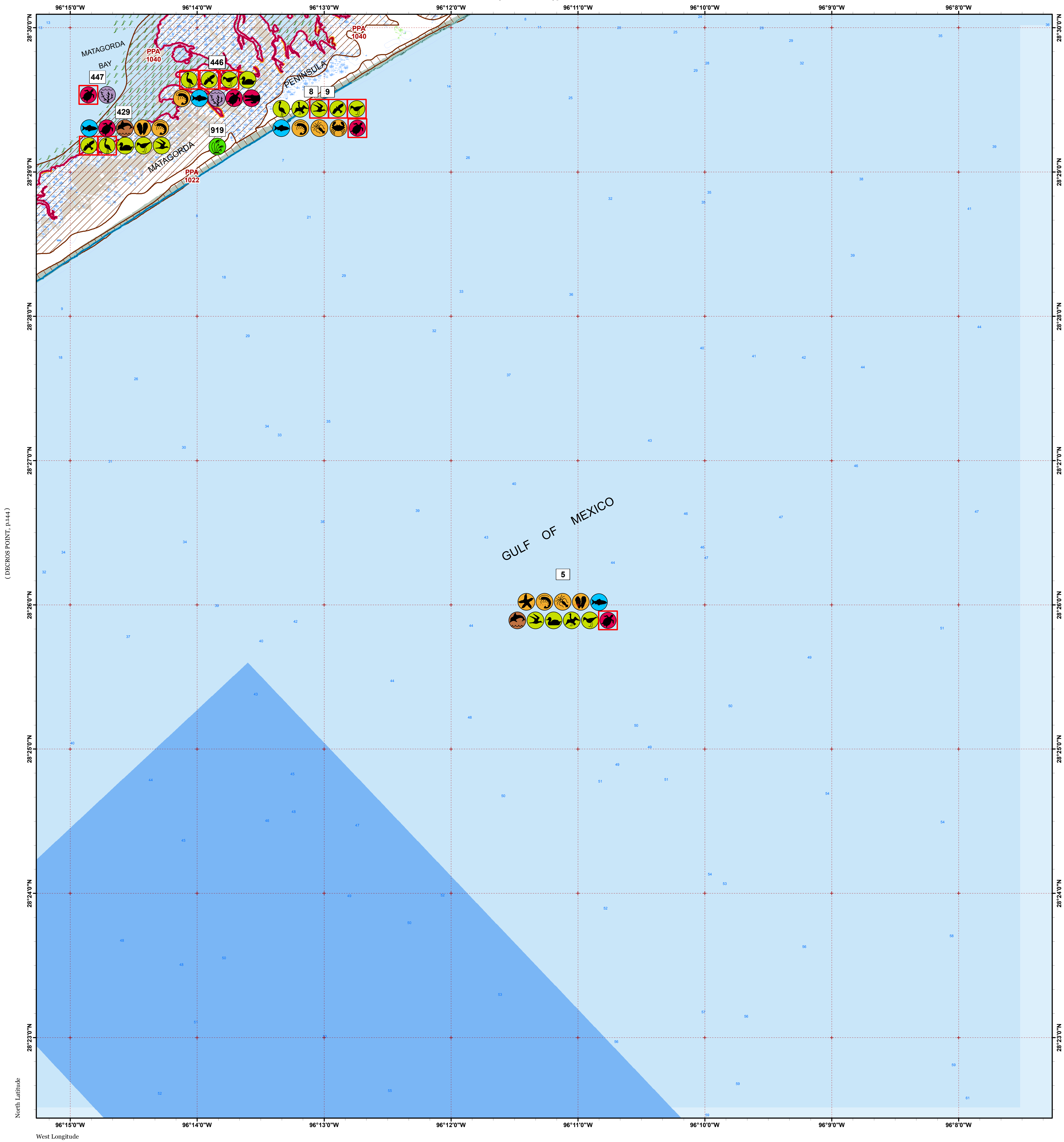


SOUTH OF PALACIOS POINT


(PALACIOS POINT, p.136)

Click Here or Scroll Down for Associated Map Data

Click on the Geographic Response Plan Target to View the ICS Form


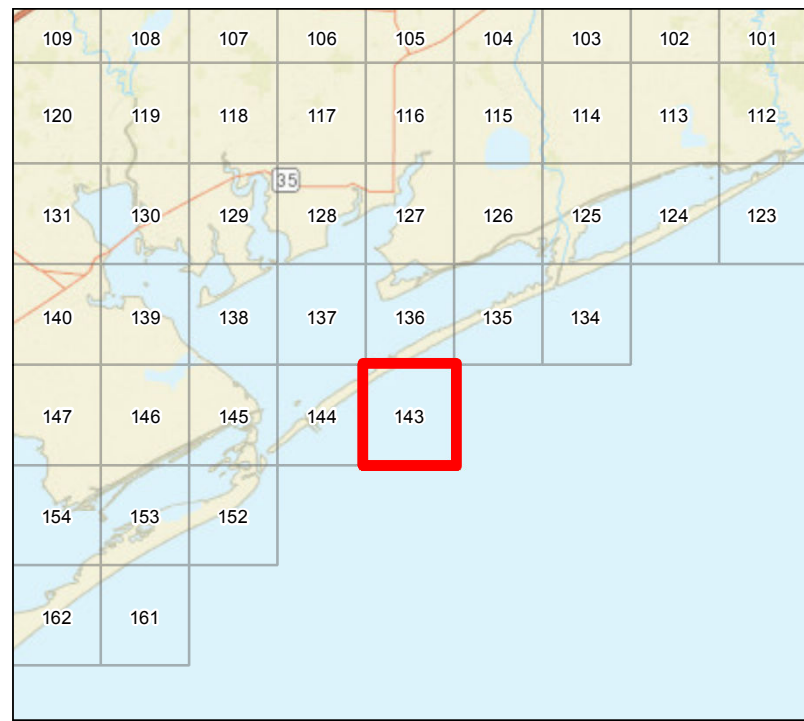


(DECKUS POINT, p.144)



Oil Spill Planning and Response Atlas  
2016

The Texas General Land Office makes no representations or warranties regarding the accuracy or completeness of the information depicted on this map or the data from which it was produced. This map is not suitable for navigational purposes and does not purport to depict boundaries of private and public land.



Human Use Features

- Map Base Layers**
- Anchorages
  - Estuarine Seagrass or Algae Bed
  - Bays
  - Salt and Brackish Marshes
  - Beach or Tidal Flat
  - Marine Bottom
  - Marine Shoreline
  - Freshwater Marshes
  - County Boundary

Priority Protection Areas

- HIGH
- MEDIUM

Species Icons Within Map Quad

- Alligator
- Turtle
- Turtle T/E
- Benthic Marine
- Bivalve
- Cephalopod
- Crab
- Echinoderms
- Shrimp
- Fish
- Dolphin
- Marsh
- Plant
- Diving Bird
- Gull/Tern
- Gull/Tern T/E
- Raptor
- Raptor Endangered
- Shorebird
- Shorebird Endangered
- Wading
- Wading Endangered
- Waterfowl

ENVIRONMENTAL SENSITIVITY INDEX

- 10D Mangroves and Woody Vegetation
- 10C Freshwater Swamps
- 10B Freshwater Marshes
- 10A Salt and Brackish Water Marshes
- 9 Sheltered Tidal Flats
- 8C Sheltered Rocky/Karst Shores
- 8D Sheltered Scarps
- 8B Sheltered Riprap Structures
- 8A Sheltered Solid Manmade Structures
- 7 Exposed Tidal Flats
- 6B Exposed Riprap Structures
- 6A Gravel or Shell Beaches
- 5 Mixed Sand and Gravel or Shell Beaches
- 4 Coarse-Grained Sand Beaches
- 3B Scarps and Steep Slopes in Sand
- 3A Fine-Grained Sand Beaches
- 2B Wave-Cut Clay Platforms
- 2A Scarps and Steep Slopes in Clay
- 1 Exposed Walls and Other Solid Structures

Quadrant: SOUTH OF PALACIOS POINT

Map # :143

Biological Information for this quadrant represents known concentration areas of occurrence.

Habitat Priority Protection Areas

PPA ID	PRIORITY	POLY DESC	BIRDS RANK	BIRDS DESC	FISH DESC	FISH RANK	WETLANDS R	WETLANDS D
PPA1022	MEDIUM	Gulf beach	HIGH	Piping plover feeding on beaches, brown pelican feeding in surf zone, peregrine falcon, snowy plover, least tern, shorebirds, wading birds				
PPA1040	HIGH	Bay side of Matagorda Peninsula	HIGH	Wading birds/shorebirds and intermittent (tidal mud flats) piping plover feeding areas, high waterfowl, sea turtles. Diamondback terrapin.	Fish and invertebrate nursery, recreational fishing, scattered oysters in sloughs.	HIGH	HIGH	Spartina alterniflora marsh and scattered submerged aquatic vegetation (SAV)

Biological Resources

Bird

RARNUM	NAME	S	F	CONC	J	F	M	A	M	J	J	A	S	O	N	D	NESTING	LAYING	HATCHING	FLEDGING
429	Terns				X	X	X	X	X	X	X	X	X	X	X	X				
	Aplomado falcon		E	LOW	X	X	X	X	X	X	X	X	X	X	X	X				
	Shorebirds				X	X	X	X	X	X	X	X	X	X	X	X				
	Wading birds				X	X	X	X	X	X	X	X	X	X	X	X	MAR-JUL	MAR-JUL	MAR-JUL	MAR-AUG
	Whooping crane		E		X	X	X	X						X	X	X				
	Waterfowl				X	X	X	X	X	X	X	X	X	X	X	X				
446	Aplomado falcon		E	LOW	X	X	X	X	X	X	X	X	X	X	X	X				
	Shorebirds				X	X	X	X	X	X	X	X	X	X	X	X				
	Red knot		T					X	X			X	X							
	Piping plover		T		X	X	X	X	X		X	X	X	X	X	X				
	Wading birds				X	X	X	X	X	X	X	X	X	X	X	X	MAR-JUL	MAR-JUL	MAR-JUL	MAR-AUG
	Whooping crane		E		X	X	X	X						X	X	X				
	Clapper rail				X	X	X	X	X	X	X	X	X	X	X	X	MAR-AUG	MAR-AUG	MAR-AUG	APR-SEP
	Mottled duck	C			X	X	X	X	X	X	X	X	X	X	X	X	JAN-AUG	JAN-AUG	JAN-AUG	FEB-SEP
5	Franklin's gull							X	X	X			X	X	X					
	Northern gannet				X	X	X	X						X	X	X				
	Black tern						X	X	X	X	X	X	X	X	X	X				JUL-JUN
	Shorebirds				X	X	X	X	X	X	X	X	X	X	X	X				
	Waterfowl				X	X	X	X	X	X	X	X	X	X	X	X				
8	Brown pelican				X	X	X	X	X	X	X	X	X	X	X	X	APR-SEP	APR-AUG	APR-AUG	APR-AUG
	Terns				X	X	X	X	X	X	X	X	X	X	X	X				
	Least tern		E				X	X	X	X	X	X	X	X			APR-SEP	APR-SEP	MAY-SEP	MAY-SEP
	Aplomado falcon		E	LOW	X	X	X	X	X	X	X	X	X	X	X	X				
	Peregrine falcon				X	X	X	X	X				X	X	X	X				
	Shorebirds				X	X	X	X	X	X	X	X	X	X	X	X				
	Sanderling				X	X	X	X	X				X	X	X	X				
	Red knot		T					X	X				X	X						
	Snowy plover				X	X	X	X	X	X	X	X	X	X	X	X	FEB-AUG	FEB-AUG	FEB-AUG	MAR-SEP
	Piping plover		T		X	X	X	X	X		X	X	X	X	X	X				
	Short-billed dowitcher				X	X	X	X	X		X	X	X	X	X	X				
	Wading birds				X	X	X	X	X	X	X	X	X	X	X	X	MAR-JUL	MAR-JUL	MAR-JUL	MAR-AUG
9	Willet				X	X	X	X	X	X	X	X	X	X	X	X	APR-AUG	APR-AUG	APR-AUG	MAY-SEP
	Brown pelican				X	X	X	X	X	X	X	X	X	X	X	X	APR-SEP	APR-AUG	APR-AUG	APR-AUG
	Terns				X	X	X	X	X	X	X	X	X	X	X	X				
	Black skimmer	C			X	X	X	X	X	X	X	X	X	X	X	X	APR-SEP	APR-SEP	APR-SEP	APR-SEP
	Peregrine falcon				X	X	X	X	X				X	X	X	X				
	Red knot		T					X	X				X	X						
	Piping plover		T		X	X	X	X	X		X	X	X	X	X	X				

Fish

RARNUM	NAME	S	F	CONC	J	F	M	A	M	J	J	A	S	O	N	D	LARV/JUV	SPAWNING
429	Native fish community				X	X	X	X	X	X	X	X	X	X	X	X		
	Black drum				X	X	X	X	X	X	X	X	X	X	X	X	ALLYEAR	DEC-MAY
	Least puffer				X	X	X	X	X	X	X	X	X	X	X	X		
446	Native fish community				X	X	X	X	X	X	X	X	X	X	X	X		
5	Native fish community				X	X	X	X	X	X	X	X	X	X	X	X		
	Sharks				X	X	X	X	X	X	X	X	X	X	X	X		
	Striped anchovy				X	X	X	X	X	X	X	X	X	X	X	X		MAR-MAY
	Sheepshead				X	X	X	X	X	X	X	X	X	X	X	X	JAN-MAY	FEB-APR
	Silver seatrout				X	X	X	X	X	X	X	X	X	X	X	X		MAY-OCT
	Ladyfish								X	X	X	X	X	X				SEP-OCT
	Tarpon				X	X	X	X	X	X	X	X	X	X	X	X		APR-JUL
	Southern kingfish (whiting)				X	X	X	X	X	X	X	X	X	X	X	X		JUL-NOV
	Gulf kingfish				X	X	X	X	X	X	X	X	X	X	X	X		
	Star drum				X	X	X	X	X	X	X	X	X	X	X	X		
	Blennies				X	X	X	X	X	X	X	X	X	X	X	X		
	Snook				X	X	X	X	X	X	X	X	X	X	X	X		JUN-JUL
	Pigfish				X					X	X	X	X	X	X	X		MAR-APR
	Rays				X	X	X	X	X	X	X	X	X	X	X	X		
	Atlantic threadfin				X	X	X	X	X	X	X	X	X	X	X	X		DEC-APR
	Soles				X	X	X	X	X	X	X	X	X	X	X	X		
	Inshore lizardfish				X	X	X	X	X	X	X	X	X	X	X	X	ALLYEAR	ALLYEAR
	Florida pompano				X	X	X	X	X	X	X	X	X	X	X	X		FEB-OCT
	Crevalle jack				X	X	X	X	X	X	X	X	X	X	X	X	MAR-NOV	MAR-SEP
	Mackerels							X	X	X	X	X	X	X				



## Fish

RARNUM	NAME	S	F	CONC	J	F	M	A	M	J	J	A	S	O	N	D	LARV/JUV	SPAWNING
	Spanish mackerel				X	X	X	X	X	X	X	X	X	X	X	X		
	Sergeant major				X	X	X	X	X	X	X	X	X	X	X	X		ALLYEAR
	Gray triggerfish				X	X	X	X	X	X	X	X	X	X	X	X		OCT-DEC
	Blue runner				X	X	X	X	X	X	X	X	X	X	X	X	APR-AUG	JAN-AUG
	Atlantic spadefish				X	X	X	X	X	X	X	X	X	X	X	X		MAY-SEP
	Atlantic bumper				X	X	X	X	X	X	X	X	X	X	X	X		
	Little tunny				X	X	X	X	X	X	X	X	X	X	X	X		APR-NOV
	Grunts				X	X	X	X	X	X	X	X	X	X	X	X		
	Scaled sardine				X	X	X	X	X	X	X	X	X	X	X	X		FEB-JUL
	Gray snapper				X	X	X	X	X	X	X	X	X	X	X	X	APR-NOV	JUN-SEP
	Snappers				X	X	X	X	X	X	X	X	X	X	X	X		
	Goatfish				X	X	X	X	X	X	X	X	X	X	X	X		
	Leatherjacket				X	X	X	X	X	X	X	X	X	X	X	X		
	Harvestfish				X	X	X	X	X	X	X	X	X	X	X	X		
	Gulf butterfish				X	X	X	X	X	X	X	X	X	X	X	X	ALLYEAR	
	Bluefish				X	X	X	X	X	X	X	X	X	X	X	X		SEP-NOV
	Atlantic moonfish				X	X	X	X	X	X	X	X	X	X	X	X		
	Groupers				X	X	X	X	X	X	X	X	X	X	X	X		
	Longspine porgy				X	X	X	X	X	X	X	X	X	X	X	X		
	Atlantic needlefish				X	X	X	X	X	X	X	X	X	X	X	X		JUN-AUG
	Permit				X	X	X	X	X	X	X	X	X	X	X	X		
	Atlantic cutlassfish				X	X	X	X	X	X	X	X	X	X	X	X		
	Southern hake				X	X	X	X	X	X	X	X	X	X	X	X		
9	Native fish community				X	X	X	X	X	X	X	X	X	X	X	X		
	Sharks				X	X	X	X	X	X	X	X	X	X	X	X		
	Southern kingfish (whiting)				X	X	X	X	X	X	X	X	X	X	X	X		JUL-NOV
	Gulf kingfish				X	X	X	X	X	X	X	X	X	X	X	X		
	Rays				X	X	X	X	X	X	X	X	X	X	X	X		
	Florida pompano				X	X	X	X	X	X	X	X	X	X	X	X		FEB-OCT
	Mackerels						X	X	X	X	X	X	X	X				
	Leatherjacket				X	X	X	X	X	X	X	X	X	X	X	X		
	Permit				X	X	X	X	X	X	X	X	X	X	X	X		

## Invertebrate

RARNUM	NAME	S	F	CONC	J	F	M	A	M	J	J	A	S	O	N	D	LARV/JUV	SPAWNING
429	Eastern oyster				X	X	X	X	X	X	X	X	X	X	X	X	MAY-JAN	MAR-NOV
	Native shrimp and crab community				X	X	X	X	X	X	X	X	X	X	X	X		
446	Native shrimp and crab community				X	X	X	X	X	X	X	X	X	X	X	X		
5	Molluscs				X	X	X	X	X	X	X	X	X	X	X	X		
	Echinoderms				X	X	X	X	X	X	X	X	X	X	X	X		
	Cnidarians				X	X	X	X	X	X	X	X	X	X	X	X		
	Polychaetes				X	X	X	X	X	X	X	X	X	X	X	X		
	Mantis shrimp				X	X	X	X	X	X	X	X	X	X	X	X		
	Native shrimp and crab community				X	X	X	X	X	X	X	X	X	X	X	X		
8	Blue land crab				X	X	X	X	X	X	X	X	X	X	X	X		JUN-DEC
	Red land crab				X	X	X	X	X	X	X	X	X	X	X	X		
9	Native shrimp and crab community				X	X	X	X	X	X	X	X	X	X	X	X		

## Marine Mammal

RARNUM	NAME	S	F	CONC	J	F	M	A	M	J	J	A	S	O	N	D	LARV/JUV	SPAWNING	MATING	CALVING
429	Bottlenose dolphin				X	X	X	X	X	X	X	X	X	X	X	X	MAR-MAY	JUL-AUG	JAN-DEC	JAN-DEC
5	Bottlenose dolphin				X	X	X	X	X	X	X	X	X	X	X	X	MAR-MAY	JUL-AUG	JAN-DEC	JAN-DEC

## Reptile

RARNUM	NAME	S	F	CONC	J	F	M	A	M	J	J	A	S	O	N	D	NESTING	LAYING	HATCHING	LARV/JUV
429	Texas diamondback terrapin	C			X	X	X	X	X	X	X	X	X	X	X	X	MAY-JUL	MAY-JUL	APR-AUG	
446	American alligator				X	X	X	X	X	X	X	X	X	X	X	X	JUN-SEP	JUN-DEC	JUN-DEC	ALLYEAR
	Texas diamondback terrapin	C			X	X	X	X	X	X	X	X	X	X	X	X	MAY-JUL	MAY-JUL	APR-AUG	
447	Loggerhead sea turtle		T		X	X	X	X	X	X	X	X	X	X	X	X	APR-AUG		MAY-OCT	ALLYEAR
	Green sea turtle		T		X	X	X	X	X	X	X	X	X	X	X	X	APR-AUG		MAY-OCT	ALLYEAR
	Kemp's ridley sea turtle		E		X	X	X	X	X	X	X	X	X	X	X	X	APR-AUG		MAY-OCT	ALLYEAR
	Texas diamondback terrapin	C			X	X	X	X	X	X	X	X	X	X	X	X	MAY-JUL	MAY-JUL	APR-AUG	
	Loggerhead sea turtle		T		X	X	X	X	X	X	X	X	X	X	X	X	APR-AUG		MAY-OCT	ALLYEAR
5	Green sea turtle		T		X	X	X	X	X	X	X	X	X	X	X	X	APR-AUG		MAY-OCT	ALLYEAR
	Leatherback sea turtle		E	LOW	X	X	X	X	X	X	X	X	X	X	X	X				ALLYEAR
	Atlantic hawksbill sea turtle		E	LOW				X	X	X	X	X	X	X						APR-OCT
	Kemp's ridley sea turtle		E		X	X	X	X	X	X	X	X	X	X	X	X	APR-AUG		MAY-OCT	ALLYEAR
	Loggerhead sea turtle		T		X	X	X	X	X	X	X	X	X	X	X	X	APR-AUG		MAY-OCT	ALLYEAR
8	Green sea turtle		T		X	X	X	X	X	X	X	X	X	X	X	X	APR-AUG		MAY-OCT	ALLYEAR
	Leatherback sea turtle		E	LOW	X	X	X	X	X	X	X	X	X	X	X	X				ALLYEAR
	Kemp's ridley sea turtle		E		X	X	X	X	X	X	X	X	X	X	X	X	APR-AUG		MAY-OCT	ALLYEAR
9	Loggerhead sea turtle		T		X	X	X	X	X	X	X	X	X	X	X	X	APR-AUG		MAY-OCT	ALLYEAR