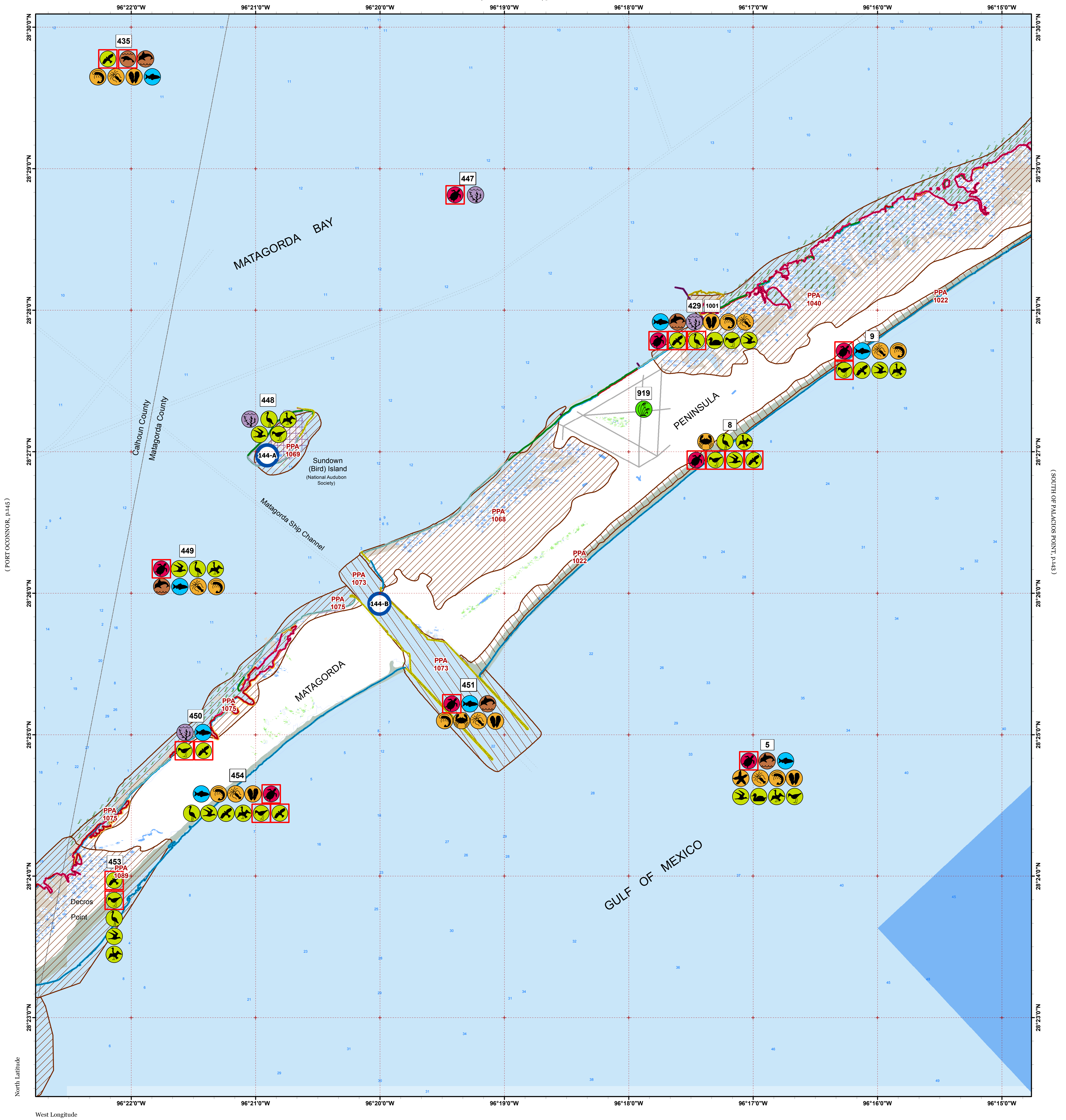


DECROS POINT

(CARANCAHUA PASS, p.137)


Click Here or Scroll Down for Associated Map Data

Click on the Geographic Response Plan Target to View the ICS Form




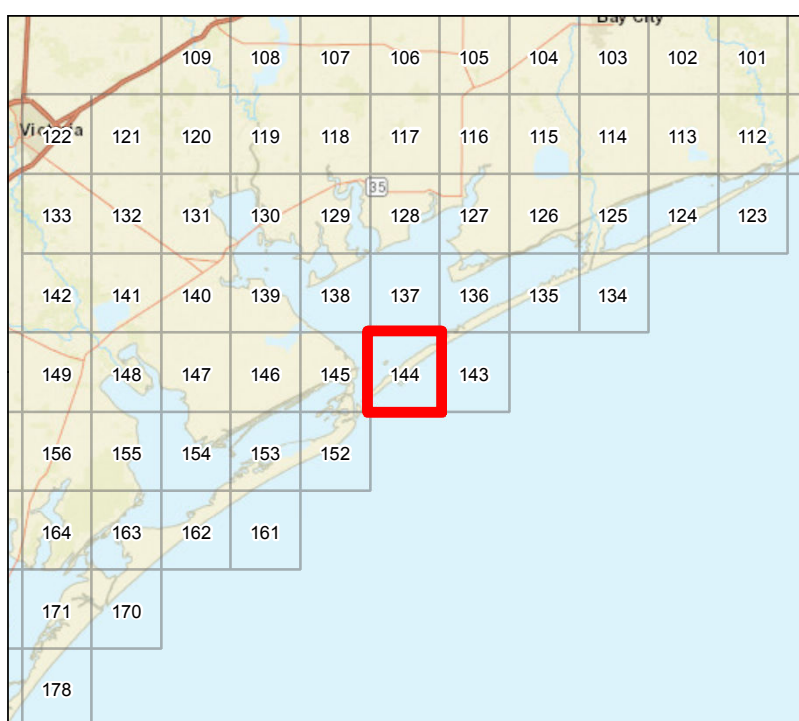
(PORT OCONNOR, p.145)

(SOUTH OF PALACIOS POINT, p.143)



Oil Spill Planning and Response Atlas
2016

The Texas General Land Office makes no representations or warranties regarding the accuracy or completeness of the information depicted on this map or the data from which it was produced. This map is not suitable for navigational purposes and does not purport to depict boundaries of private and public land.



Human Use Features

- Geographic Response Plan

Map Base Layers

- Airport Runways
- GIWW
- Audubon Sanctuaries
- Anchorage
- Estuarine Seagrass or Algae Bed
- Bays
- Salt and Brackish Marshes
- Beach or Tidal Flat
- Marine Bottom
- Rocky Shoreline
- Marine Shoreline
- Freshwater Marshes
- Lake / Pond
- County Boundary

Priority Protection Areas

- HIGH
- MEDIUM

Species Icons Within Map Quad

- Turtle
- Turtle T/E
- Benthic Marine
- Bivalve
- Cephalopod
- Crab
- Echinoderms
- Shrimp
- Fish
- Fish T/E
- Dolphin
- Mammal T/E
- Marsh
- Plant
- Diving Bird
- Gull/Tern
- Gull/Tern T/E
- Raptor
- Raptor Endangered
- Shorebird
- Shorebird Endangered
- Wading
- Wading Endangered
- Waterfowl

ENVIRONMENTAL SENSITIVITY INDEX

- 10D Mangroves and Woody Vegetation
- 10C Freshwater Swamps
- 10B Freshwater Marshes
- 10A Salt and Brackish Water Marshes
- 9 Sheltered Tidal Flats
- 8C Sheltered Rocky/Karst Shores
- 8D Sheltered Scarps
- 8B Sheltered Riprap Structures
- 8A Sheltered Solid Manmade Structures
- 7 Exposed Tidal Flats
- 6B Exposed Riprap Structures
- 6A Gravel or Shell Beaches
- 5 Mixed Sand and Gravel or Shell Beaches
- 4 Coarse-Grained Sand Beaches
- 3B Scarps and Steep Slopes in Sand
- 3A Fine-Grained Sand Beaches
- 2B Wave-Cut Clay Platforms
- 2A Scarps and Steep Slopes in Clay
- 1 Exposed Walls and Other Solid Structures

Quadrant: DECROS POINT

Map # :144

Biological Information for this quadrant represents known concentration areas of occurrence.

Habitat Priority Protection Areas

PPA ID	PRIORITY	POLY DESC	BIRDS RANK	BIRDS DESC	FISH DESC	FISH RANK	WETLANDS R	WETLANDS D
PPA1022	MEDIUM	Gulf beach	HIGH	Piping plover feeding on beaches, brown pelican feeding in surf zone, peregrine falcon, snowy plover, least tern, shorebirds, wading birds				
PPA1040	HIGH	Bay side of Matagorda Peninsula	HIGH	Wading birds/shorebirds and intermittent (tidal mud flats) piping plover feeding areas, high waterfowl, sea turtles. Diamondback terrapin.	Fish and invertebrate nursery, recreational fishing, scattered oysters in sloughs.	HIGH	HIGH	Spartina alterniflora marsh and scattered submerged aquatic vegetation (SAV)
PPA1068	HIGH	Bay side of Matagorda Peninsula	HIGH	Wading birds/shorebirds and intermittent (tidal mud flats) piping plover feeding areas, high waterfowl, sea turtles. Diamondback terrapin.	Fish and invertebrate nursery, recreational fishing, scattered oysters in sloughs.	HIGH	HIGH	Spartina alterniflora marsh and scattered submerged aquatic vegetation (SAV)
PPA1069	HIGH	Sundown Island Rookery	VERY HIGH	Largest colonial waterbird rookery on central coast, contains large numbers of brown pelican, terns, reddish egret, herons, white and white-faced ibis, laughing gull, other species (609-300); shorebirds				
PPA1073	MEDIUM	Jetties at Matagorda Ship Channel and old Colorado River channel	MEDIUM	Brown pelican feeding area	High recreational fishing	HIGH		
PPA1075	HIGH	Backside of Decros Island	HIGH	Piping plover feeding	Fish and invertebrate nursery and recreational fishing	HIGH	HIGH	Scattered Spartina alterniflora; SAV (Halodule dominant)
PPA1089	HIGH	J-Hook and Decros Point	MEDIUM	Pelican loafing area, Wilsons, snowy and piping plover, peregrine falcon, shorebirds, wading birds and least tern nesting.			LOW	Upland species

Biological Resources

Bird

RARNUM	NAME	S	F	CONC	J	F	M	A	M	J	J	A	S	O	N	D	NESTING	LAYING	HATCHING	FLEDGING
1001	Shorebirds				X	X	X	X	X	X	X	X	X	X	X	X				
	Wading birds				X	X	X	X	X	X	X	X	X	X	X	X	MAR-JUL	MAR-JUL	MAR-JUL	MAR-AUG
429	Terns				X	X	X	X	X	X	X	X	X	X	X	X				
	Aplomado falcon		E	LOW	X	X	X	X	X	X	X	X	X	X	X	X				
	Shorebirds				X	X	X	X	X	X	X	X	X	X	X	X				
	Wading birds				X	X	X	X	X	X	X	X	X	X	X	X	MAR-JUL	MAR-JUL	MAR-JUL	MAR-AUG
	Whooping crane		E		X	X	X	X						X	X	X				
	Waterfowl				X	X	X	X	X	X	X	X	X	X	X	X				
435	Aplomado falcon		E	LOW	X	X	X	X	X	X	X	X	X	X	X	X				
448	Brown pelican			6548	X	X	X	X	X	X	X	X	X	X	X	X	APR-SEP	APR-AUG	APR-AUG	APR-AUG
	Laughing gull			10400	X	X	X	X	X	X	X	X	X	X	X	X	FEB-AUG	FEB-AUG	FEB-AUG	MAR-SEP
	Black skimmer	C		76	X	X	X	X	X	X	X	X	X	X	X	X	APR-SEP	APR-SEP	APR-SEP	APR-SEP
	Royal tern				X	X	X	X	X	X	X	X	X	X	X	X	FEB-AUG	FEB-AUG	FEB-AUG	MAR-SEP
	Gull-billed tern				X	X	X	X	X	X	X	X	X	X	X	X	FEB-AUG	FEB-AUG	FEB-AUG	MAR-SEP
	Sandwich tern			2100	X	X	X	X	X	X	X	X	X	X	X	X	FEB-AUG	FEB-AUG	FEB-AUG	MAR-SEP
	Shorebirds				X	X	X	X	X	X	X	X	X	X	X	X				
	Sanderling				X	X	X	X	X				X	X	X	X				
	Black-crowned night-heron			50	X	X	X	X	X	X	X	X	X	X	X	X	APR-AUG	APR-AUG	APR-AUG	APR-SEP
	Cormorants				X	X	X	X	X	X	X	X	X	X	X	X				
	Wading birds			1010	X	X	X	X	X	X	X	X	X	X	X	X	MAR-JUL	MAR-JUL	MAR-JUL	MAR-AUG
	Roseate spoonbill			524	X	X	X	X	X	X	X	X	X	X	X	X	APR-AUG	APR-AUG	APR-AUG	MAY-SEP
	Cattle egret			60	X	X	X	X	X	X	X	X	X	X	X	X	APR-JUL	APR-JUL	APR-JUL	APR-AUG
	Little blue heron			32	X	X	X	X	X	X	X	X	X	X	X	X	APR-JUL	APR-JUL	APR-JUL	MAY-AUG
	Reddish egret				X	X	X	X	X	X	X	X	X	X	X	X	FEB-AUG	APR-AUG	APR-AUG	APR-SEP
	Tricolored heron	C		1548	X	X	X	X	X	X	X	X	X	X	X	X	APR-AUG	APR-AUG	APR-AUG	MAY-SEP
	White ibis			410	X	X	X	X	X	X	X	X	X	X	X	X	FEB-JUN	FEB-JUN	FEB-JUN	MAR-JUL
	White-faced ibis				X	X	X	X	X	X	X	X	X	X	X	X	FEB-AUG	FEB-AUG	FEB-AUG	MAR-SEP
	Glossy ibis				X	X	X	X	X	X	X	X	X	X	X	X				
449	Brown pelican				X	X	X	X	X	X	X	X	X	X	X	X	APR-SEP	APR-AUG	APR-AUG	APR-AUG
	Terns				X	X	X	X	X	X	X	X	X	X	X	X				
	Cormorants				X	X	X	X	X	X	X	X	X	X	X	X				
	Wading birds				X	X	X	X	X	X	X	X	X	X	X	X	MAR-JUL	MAR-JUL	MAR-JUL	MAR-AUG
	Clapper rail				X	X	X	X	X	X	X	X	X	X	X	X	MAR-AUG	MAR-AUG	MAR-AUG	APR-SEP
450	Aplomado falcon		E	LOW	X	X	X	X	X	X	X	X	X	X	X	X				
	Shorebirds				X	X	X	X	X	X	X	X	X	X	X	X				
	Red knot		T					X	X				X	X						
	Piping plover		T		X	X	X	X	X			X	X	X	X	X				
453	Brown pelican			HIGH	X	X	X	X	X	X	X	X	X	X	X	X	APR-SEP	APR-AUG	APR-AUG	APR-AUG
	Terns				X	X	X	X	X	X	X	X	X	X	X	X				
	Black skimmer	C			X	X	X	X	X	X	X	X	X	X	X	X	APR-SEP	APR-SEP	APR-SEP	APR-SEP
	Aplomado falcon		E	LOW	X	X	X	X	X	X	X	X	X	X	X	X				
	Shorebirds				X	X	X	X	X	X	X	X	X	X	X	X				
	Red knot		T					X	X				X	X						
	Snowy plover				X	X	X	X	X	X	X	X	X	X	X	X	FEB-AUG	FEB-AUG	FEB-AUG	MAR-SEP

Bird

RARNUM	NAME	S	F	CONC	J	F	M	A	M	J	J	A	S	O	N	D	NESTING	LAYING	HATCHING	FLEDGING
454	Piping plover		T		X	X	X	X	X		X	X	X	X	X	X				
	Cormorants				X	X	X	X	X	X	X	X	X	X	X	X				
	Wading birds				X	X	X	X	X	X	X	X	X	X	X	X	MAR-JUL	MAR-JUL	MAR-JUL	MAR-AUG
	Gulls				X	X	X	X	X	X	X	X	X	X	X	X				
	Terns				X	X	X	X	X	X	X	X	X	X	X	X				
	Black skimmer	C			X	X	X	X	X	X	X	X	X	X	X	X	APR-SEP	APR-SEP	APR-SEP	APR-SEP
	Forster's tern				X	X	X	X	X	X	X	X	X	X	X	X	MAR-AUG	MAR-AUG	MAR-AUG	MAR-SEP
	Aplomado falcon		E	LOW	X	X	X	X	X	X	X	X	X	X	X	X				
	Shorebirds				X	X	X	X	X	X	X	X	X	X	X	X				
	Red knot		T					X	X			X	X							
5	Snowy plover				X	X	X	X	X	X	X	X	X	X	X	X	FEB-AUG	FEB-AUG	FEB-AUG	MAR-SEP
	Piping plover		T		X	X	X	X	X		X	X	X	X	X	X				
	Wading birds				X	X	X	X	X	X	X	X	X	X	X	X	MAR-JUL	MAR-JUL	MAR-JUL	MAR-AUG
	Franklin's gull							X	X	X			X	X	X					
	Northern gannet				X	X	X	X						X	X	X				
8	Black tern						X	X	X	X	X	X	X	X	X					JUL-JUN
	Shorebirds				X	X	X	X	X	X	X	X	X	X	X	X				
	Waterfowl				X	X	X	X	X	X	X	X	X	X	X	X				
	Brown pelican				X	X	X	X	X	X	X	X	X	X	X	X	APR-SEP	APR-AUG	APR-AUG	APR-AUG
	Terns				X	X	X	X	X	X	X	X	X	X	X	X				
	Least tern		E				X	X	X	X	X	X	X	X			APR-SEP	APR-SEP	MAY-SEP	MAY-SEP
	Aplomado falcon		E	LOW	X	X	X	X	X	X	X	X	X	X	X	X				
	Peregrine falcon				X	X	X	X	X				X	X	X	X				
	Shorebirds				X	X	X	X	X	X	X	X	X	X	X	X				
	Sanderling				X	X	X	X	X			X	X	X	X	X				
9	Red knot		T					X	X			X	X							
	Snowy plover				X	X	X	X	X	X	X	X	X	X	X	X	FEB-AUG	FEB-AUG	FEB-AUG	MAR-SEP
	Piping plover		T		X	X	X	X	X		X	X	X	X	X	X				
	Short-billed dowitcher				X	X	X	X	X		X	X	X	X	X	X				
	Wading birds				X	X	X	X	X	X	X	X	X	X	X	X	MAR-JUL	MAR-JUL	MAR-JUL	MAR-AUG
	Willet				X	X	X	X	X	X	X	X	X	X	X	X	APR-AUG	APR-AUG	APR-AUG	MAY-SEP
	Brown pelican				X	X	X	X	X	X	X	X	X	X	X	X	APR-SEP	APR-AUG	APR-AUG	APR-AUG
	Terns				X	X	X	X	X	X	X	X	X	X	X	X				
	Black skimmer	C			X	X	X	X	X	X	X	X	X	X	X	X	APR-SEP	APR-SEP	APR-SEP	APR-SEP
	Peregrine falcon				X	X	X	X	X				X	X	X	X				
454	Red knot		T					X	X			X	X							
	Piping plover		T		X	X	X	X	X		X	X	X	X	X	X				

Fish

RARNUM	NAME	S	F	CONC	J	F	M	A	M	J	J	A	S	O	N	D	LARV/JUV	SPAWNING
1001	Native fish community				X	X	X	X	X	X	X	X	X	X	X	X		
	Tarpon				X	X	X	X	X	X	X	X	X	X	X	X		APR-JUL
	Snappers				X	X	X	X	X	X	X	X	X	X	X	X		
	Barracuda				X	X	X	X	X	X	X	X	X	X	X	X		
429	Native fish community				X	X	X	X	X	X	X	X	X	X	X	X		
	Black drum				X	X	X	X	X	X	X	X	X	X	X	X	ALLYEAR	DEC-MAY
	Least puffer				X	X	X	X	X	X	X	X	X	X	X	X		
435	Native fish community				X	X	X	X	X	X	X	X	X	X	X	X		
	Gafftopsail catfish				X	X	X	X	X	X	X	X	X	X	X	X	MAY-SEP	MAY-AUG
	Black drum				X	X	X	X	X	X	X	X	X	X	X	X	ALLYEAR	DEC-MAY
	Atlantic bumper				X	X	X	X	X	X	X	X	X	X	X	X		
	Atlantic tripletail							X	X	X	X	X	X	X				JUN-AUG
449	Atlantic needlefish				X	X	X	X	X	X	X	X	X	X	X	X		JUN-AUG
	Native fish community				X	X	X	X	X	X	X	X	X	X	X	X		
	Sharks				X	X	X	X	X	X	X	X	X	X	X	X		
	Sheepshead				X	X	X	X	X	X	X	X	X	X	X	X	JAN-MAY	FEB-APR
	Silver seatrout				X	X	X	X	X	X	X	X	X	X	X	X		MAY-OCT
	Tarpon				X	X	X	X	X	X	X	X	X	X	X	X		APR-JUL
	Black drum				X	X	X	X	X	X	X	X	X	X	X	X	ALLYEAR	DEC-MAY
	Atlantic threadfin				X	X	X	X	X	X	X	X	X	X	X	X		DEC-APR
	Florida pompano				X	X	X	X	X	X	X	X	X	X	X	X		FEB-OCT
	Crevalle jack				X	X	X	X	X	X	X	X	X	X	X	X	MAR-NOV	MAR-SEP
	Spanish mackerel				X	X	X	X	X	X	X	X	X	X	X	X		MAY-SEP
	Atlantic spadefish				X	X	X	X	X	X	X	X	X	X	X	X		MAY-SEP
	Atlantic bumper				X	X	X	X	X	X	X	X	X	X	X	X		
	Atlantic needlefish				X	X	X	X	X	X	X	X	X	X	X	X		JUN-AUG
	Atlantic cutlassfish				X	X	X	X	X	X	X	X	X	X	X	X		
451	Native fish community				X	X	X	X	X	X	X	X	X	X	X	X		
	Sharks				X	X	X	X	X	X	X	X	X	X	X	X		
	Sheepshead				X	X	X	X	X	X	X	X	X	X	X	X	JAN-MAY	FEB-APR
	Tarpon				X	X	X	X	X	X	X	X	X	X	X	X		APR-JUL
	Snook				X	X	X	X	X	X	X	X	X	X	X	X		JUN-JUL
	Gulf toadfish				X	X	X	X	X	X	X	X	X	X	X	X		MAR-APR
	Bighead searobin				X	X	X	X	X	X	X	X	X	X	X	X		
	Florida pompano				X	X	X	X	X	X	X	X	X	X	X	X		FEB-OCT
	Crevalle jack				X	X	X	X	X	X	X	X	X	X	X	X	MAR-NOV	MAR-SEP
	Spanish mackerel				X	X	X	X	X	X	X	X	X	X	X	X		MAY-SEP
	Jacks				X	X	X	X	X	X	X	X	X	X	X	X	MAR-NOV	MAR-SEP
	Atlantic bumper				X	X	X	X	X	X	X	X	X	X	X	X		
	Grunts				X	X	X	X	X	X	X	X	X	X	X	X		
	Gray snapper				X	X	X	X	X	X	X	X	X	X	X	X	APR-NOV	JUN-SEP
	Snappers				X	X	X	X	X	X	X	X	X	X	X	X		
454	Native fish community				X	X	X	X	X	X	X	X	X	X	X	X		
5	Black drum				X	X	X	X	X	X	X	X	X	X	X	X	ALLYEAR	DEC-MAY
	Native fish community				X	X	X	X	X	X	X	X	X	X	X	X		
	Sharks				X	X	X	X	X	X	X	X	X	X	X	X		
	Striped anchovy				X	X	X	X	X	X	X	X	X	X	X	X		MAR-MAY
	Sheepshead				X	X	X	X	X	X	X	X	X	X	X	X	JAN-MAY	FEB-APR
	Silver seatrout				X	X	X	X	X	X	X	X	X	X	X	X		MAY-OCT
	Ladyfish								X	X	X	X	X	X				SEP-OCT
	Tarpon				X	X	X	X	X	X	X	X	X	X	X	X		APR-JUL
	Southern kingfish (whiting)				X	X	X	X	X	X	X	X	X	X	X	X		JUL-NOV
	Gulf kingfish				X	X	X	X	X	X	X	X	X	X	X	X		

Fish

RARNUM	NAME	S	F	CONC	J	F	M	A	M	J	J	A	S	O	N	D	LARV/JUV	SPAWNING
	Star drum				X	X	X	X	X	X	X	X	X	X	X	X		
	Blennies				X	X	X	X	X	X	X	X	X	X	X	X		
	Snook				X	X	X	X	X	X	X	X	X	X	X	X		JUN-JUL
	Pigfish				X				X	X	X	X	X	X	X	X		MAR-APR
	Rays				X	X	X	X	X	X	X	X	X	X	X	X		
	Atlantic threadfin				X	X	X	X	X	X	X	X	X	X	X	X		DEC-APR
	Soles				X	X	X	X	X	X	X	X	X	X	X	X		
	Inshore lizardfish				X	X	X	X	X	X	X	X	X	X	X	X	ALLYEAR	ALLYEAR
	Florida pompano				X	X	X	X	X	X	X	X	X	X	X	X		FEB-OCT
	Crevalle jack				X	X	X	X	X	X	X	X	X	X	X	X	MAR-NOV	MAR-SEP
	Mackerels						X	X	X	X	X	X	X	X				
	Spanish mackerel				X	X	X	X	X	X	X	X	X	X	X	X		
	Sergeant major				X	X	X	X	X	X	X	X	X	X	X	X		ALLYEAR
	Gray triggerfish				X	X	X	X	X	X	X	X	X	X	X	X		OCT-DEC
	Blue runner				X	X	X	X	X	X	X	X	X	X	X	X	APR-AUG	JAN-AUG
	Atlantic spadefish				X	X	X	X	X	X	X	X	X	X	X	X		MAY-SEP
	Atlantic bumper				X	X	X	X	X	X	X	X	X	X	X	X		
	Little tunny				X	X	X	X	X	X	X	X	X	X	X	X		APR-NOV
	Grunts				X	X	X	X	X	X	X	X	X	X	X	X		
	Scaled sardine				X	X	X	X	X	X	X	X	X	X	X	X		FEB-JUL
	Gray snapper				X	X	X	X	X	X	X	X	X	X	X	X	APR-NOV	JUN-SEP
	Snappers				X	X	X	X	X	X	X	X	X	X	X	X		
	Goatfish				X	X	X	X	X	X	X	X	X	X	X	X		
	Leatherjacket				X	X	X	X	X	X	X	X	X	X	X	X		
	Harvestfish				X	X	X	X	X	X	X	X	X	X	X	X		
	Gulf butterfish				X	X	X	X	X	X	X	X	X	X	X	X	ALLYEAR	
	Bluefish				X	X	X	X	X	X	X	X	X	X	X	X		SEP-NOV
	Atlantic moonfish				X	X	X	X	X	X	X	X	X	X	X	X		
	Groupers				X	X	X	X	X	X	X	X	X	X	X	X		
	Longspine porgy				X	X	X	X	X	X	X	X	X	X	X	X		
	Atlantic needlefish				X	X	X	X	X	X	X	X	X	X	X	X		JUN-AUG
	Permit				X	X	X	X	X	X	X	X	X	X	X	X		
	Atlantic cutlassfish				X	X	X	X	X	X	X	X	X	X	X	X		
	Southern hake				X	X	X	X	X	X	X	X	X	X	X	X		
9	Native fish community				X	X	X	X	X	X	X	X	X	X	X	X		
	Sharks				X	X	X	X	X	X	X	X	X	X	X	X		
	Southern kingfish (whiting)				X	X	X	X	X	X	X	X	X	X	X	X		JUL-NOV
	Gulf kingfish				X	X	X	X	X	X	X	X	X	X	X	X		
	Rays				X	X	X	X	X	X	X	X	X	X	X	X		
	Florida pompano				X	X	X	X	X	X	X	X	X	X	X	X		FEB-OCT
	Mackerels						X	X	X	X	X	X	X	X				
	Leatherjacket				X	X	X	X	X	X	X	X	X	X	X	X		
	Permit				X	X	X	X	X	X	X	X	X	X	X	X		

Invertebrate

RARNUM	NAME	S	F	CONC	J	F	M	A	M	J	J	A	S	O	N	D	LARV/JUV	SPAWNING
1001	Native shrimp and crab community				X	X	X	X	X	X	X	X	X	X	X	X		
429	Eastern oyster				X	X	X	X	X	X	X	X	X	X	X	X	MAY-JAN	MAR-NOV
435	Native shrimp and crab community				X	X	X	X	X	X	X	X	X	X	X	X		
	Dwarf surf clam				X	X	X	X	X	X	X	X	X	X	X	X		MAY-NOV
	Ctenophores				X	X	X	X	X	X	X	X	X	X	X	X		
	Cnidarians				X	X	X	X	X	X	X	X	X	X	X	X		
	Polychaetes				X	X	X	X	X	X	X	X	X	X	X	X		
	Atlantic brief squid				X	X	X	X	X	X	X	X	X	X	X	X		
	Native shrimp and crab community				X	X	X	X	X	X	X	X	X	X	X	X		
449	Ctenophores				X	X	X	X	X	X	X	X	X	X	X	X		
	Cnidarians				X	X	X	X	X	X	X	X	X	X	X	X		
	Atlantic brief squid				X	X	X	X	X	X	X	X	X	X	X	X		
	Mantis shrimp				X	X	X	X	X	X	X	X	X	X	X	X		
	Native shrimp and crab community				X	X	X	X	X	X	X	X	X	X	X	X		
451	Brown mussel				X	X	X	X	X	X	X	X	X	X	X	X		DEC-FEB
	Stone crab				X	X	X	X	X	X	X	X	X	X	X	X		NOV-MAR
	Octopus				X	X	X	X	X	X	X	X	X	X	X	X		
	Atlantic brief squid				X	X	X	X	X	X	X	X	X	X	X	X		
	Native shrimp and crab community				X	X	X	X	X	X	X	X	X	X	X	X		
454	Eastern oyster				X	X	X	X	X	X	X	X	X	X	X	X	MAY-JAN	MAR-NOV
5	Native shrimp and crab community				X	X	X	X	X	X	X	X	X	X	X	X		
	Molluscs				X	X	X	X	X	X	X	X	X	X	X	X		
	Echinoderms				X	X	X	X	X	X	X	X	X	X	X	X		
	Cnidarians				X	X	X	X	X	X	X	X	X	X	X	X		
	Polychaetes				X	X	X	X	X	X	X	X	X	X	X	X		
	Mantis shrimp				X	X	X	X	X	X	X	X	X	X	X	X		
	Native shrimp and crab community				X	X	X	X	X	X	X	X	X	X	X	X		
8	Blue land crab				X	X	X	X	X	X	X	X	X	X	X	X		JUN-DEC
	Red land crab				X	X	X	X	X	X	X	X	X	X	X	X		
9	Native shrimp and crab community				X	X	X	X	X	X	X	X	X	X	X	X		

Marine Mammal

RARNUM	NAME	S	F	CONC	J	F	M	A	M	J	J	A	S	O	N	D	LARV/JUV	SPAWNING	MATING	CALVING
1001	Bottlenose dolphin				X	X	X	X	X	X	X	X	X	X	X	X	MAR-MAY	JUL-AUG	JAN-DEC	JAN-DEC
429	Bottlenose dolphin				X	X	X	X	X	X	X	X	X	X	X	X	MAR-MAY	JUL-AUG	JAN-DEC	JAN-DEC
435	Bottlenose dolphin				X	X	X	X	X	X	X	X	X	X	X	X	MAR-MAY	JUL-AUG	JAN-DEC	JAN-DEC
449	West Indian manatee		E	LOW			X	X	X	X	X	X	X	X	X					
	Bottlenose dolphin				X	X	X	X	X	X	X	X	X	X	X	X	MAR-MAY	JUL-AUG	JAN-DEC	JAN-DEC
	Bottlenose dolphin				X	X	X	X	X	X	X	X	X	X	X	X	MAR-MAY	JUL-AUG	JAN-DEC	JAN-DEC
5	Bottlenose dolphin				X	X	X	X	X	X	X	X	X	X	X	X	MAR-MAY	JUL-AUG	JAN-DEC	JAN-DEC

Reptile

RARNUM	NAME	S	F	CONC	J	F	M	A	M	J	J	A	S	O	N	D	NESTING	LAYING	HATCHING	LARV/JUV
1001	Green sea turtle		T		X	X	X	X	X	X	X	X	X	X	X	X	APR-AUG		MAY-OCT	ALLYEAR
429	Texas diamondback terrapin	C			X	X	X	X	X	X	X	X	X	X	X	X	MAY-JUL	MAY-JUL	APR-AUG	
447	Loggerhead sea turtle		T		X	X	X	X	X	X	X	X	X	X	X	X	APR-AUG		MAY-OCT	ALLYEAR
	Green sea turtle		T		X	X	X	X	X	X	X	X	X	X	X	X	APR-AUG		MAY-OCT	ALLYEAR
	Kemp's ridley sea turtle		E		X	X	X	X	X	X	X	X	X	X	X	X	APR-AUG		MAY-OCT	ALLYEAR
	Texas diamondback terrapin	C			X	X	X	X	X	X	X	X	X	X	X	X	MAY-JUL	MAY-JUL	APR-AUG	
449	Green sea turtle		T		X	X	X	X	X	X	X	X	X	X	X	X	APR-AUG		MAY-OCT	ALLYEAR
	Kemp's ridley sea turtle		E		X	X	X	X	X	X	X	X	X	X	X	X	APR-AUG		MAY-OCT	ALLYEAR
451	Green sea turtle		T		X	X	X	X	X	X	X	X	X	X	X	X	APR-AUG		MAY-OCT	ALLYEAR
454	Green sea turtle		T		X	X	X	X	X	X	X	X	X	X	X	X	APR-AUG		MAY-OCT	ALLYEAR
	Kemp's ridley sea turtle		E		X	X	X	X	X	X	X	X	X	X	X	X	APR-AUG		MAY-OCT	ALLYEAR
	Texas diamondback terrapin	C			X	X	X	X	X	X	X	X	X	X	X	X	MAY-JUL	MAY-JUL	APR-AUG	
	Loggerhead sea turtle		T		X	X	X	X	X	X	X	X	X	X	X	X	APR-AUG		MAY-OCT	ALLYEAR
5	Green sea turtle		T		X	X	X	X	X	X	X	X	X	X	X	X	APR-AUG		MAY-OCT	ALLYEAR
	Leatherback sea turtle		E	LOW	X	X	X	X	X	X	X	X	X	X	X	X				ALLYEAR
	Atlantic hawksbill sea turtle		E	LOW				X	X	X	X	X	X	X						APR–OCT
	Kemp's ridley sea turtle		E		X	X	X	X	X	X	X	X	X	X	X	X	APR-AUG		MAY-OCT	ALLYEAR
8	Loggerhead sea turtle		T		X	X	X	X	X	X	X	X	X	X	X	X	APR-AUG		MAY-OCT	ALLYEAR
	Green sea turtle		T		X	X	X	X	X	X	X	X	X	X	X	X	APR-AUG		MAY-OCT	ALLYEAR
	Leatherback sea turtle		E	LOW	X	X	X	X	X	X	X	X	X	X	X	X				ALLYEAR
	Kemp's ridley sea turtle		E		X	X	X	X	X	X	X	X	X	X	X	X	APR-AUG		MAY-OCT	ALLYEAR
9	Loggerhead sea turtle		T		X	X	X	X	X	X	X	X	X	X	X	X	APR-AUG		MAY-OCT	ALLYEAR

SAFETY NOTE: Shallow water on the North and East Side.

8. Site Number: 144-A	9. Quad Name Decros Point	10. NOAA Chart # 11319	11. GLO Atlas Page # 144	12. County Matagorda
13. Site Information: 144-A This site is a small spoil island located just north of the Matagorda Ship Channel west of Matagorda Peninsula. It is a Bird Rookery and Audubon Sanctuary				14. Latitude From: 28° 27' 04" To:
				15. Longitude From: 96° 20' 50" To:
16. Closest Boat Ramp Clark's Seafood			17. Distance From Ramp 10 minutes	18. Boat Type Semi V Hull Boat
19. Directions From Local Sector Take Hwy 181 north to Hwy 35 north towards Tivoli. Head south on Hwy 185 to Seadrift then north to Port O'Connor. This island is not accessible by land.				20. Closest Airport Palacios Municipal Airport (361) 972-2400
				21. Closest Helo Spot Neill Osborne (318) 365-6771
22. Trustee/Contact Numbers USCG: 361-582-0362 RRC: 210-227-1313 USCG DUTY: 361-533-0087 TPWD: 361-658-3181 TGLO: (800) 832-8224 NRDA: (512) 463 -9309 TCEQ: 361-825-3100 USFWS: 361-286-3559		23. Resources at Risk Atlas Priority High Environmental Whooping cranes, bird rookery Economic Medium		24. Width of inlet in ft. 25. Water depth in ft. 2 ft. 26. Current Fast 27. No. of Personnel 6

Suggest entire island be boomed



29. Prepared By:	30. Reviewed by (PSC)	31. Reviewed by (OSC):
Assignment List	ICS 204 OS (Geographic Response Plan)	Project Updated:
"Response strategies may need to be modified to account for changes due to seasonality, weather conditions, spill characteristics, tides and any other considerations."		

8. Site Number: 144-B	9. Quad Name Decros Point	10. NOAA Chart # 11319	11. GLO Atlas Page # 144	12. County Matagorda
13. Site Information: 144-B Bay side of the island contains wetlands wading/shore bird areas, piping plover feeding areas, waterfowl and sea turtles. Gulf side includes piping plovers and brown pelican feeding on beaches and surf zones, peregrine falcon, least tern, and snowy plover also found.				14. Latitude From: 28° 25' 40 "
				To: 15. Longitude From: 96° 19' 40"
16. Closest Boat Ramp Clark's Seafood				17. Distance From Ramp 10 minutes
19. Directions From Local Sector Take Hwy 181 north to Hwy 35 north towards Tivoli. Head south on Hwy 185 to Seadrift then north to Port O'Connor. This island is not accessible by land				20. Closest Airport Palacios Municipal Airport (361) 972-2400
				21. Closest Helo Spot Neill Osborne (318) 365-6771

22. Trustee/Contact Numbers				23. Resources at Risk		24. Width of inlet 1,500' in ft.	
USCG:	361-582-0362	RRC:	210-227-1313	Atlas Priority	High		
USCG DUTY:	361-533-0087	TPWD:	361-658-3181	Environmental	whooping cranes, bird rookeries	25. Water depth in ft. 2 ft.	
TGLO:	(800) 832-8224	NRDA:	(512) 463-9309			26. Current Fast	
TCEQ:	361-825-3100	USFWS:	361-286-3559	Economic	High	27. No. of Personnel >6	

"Response strategies may need to be modified to account for changes due to seasonality, weather conditions, spill characteristics, tides and any other considerations."